

CAUSE NO. D-1-GN-24-000445

<p>STATE OF TEXAS,</p> <p style="text-align: center;"><i>Plaintiff,</i></p> <p>v.</p> <p>WALGREEN CO.,</p> <p style="text-align: center;"><i>Defendant.</i></p>	<p>§</p> <p>§</p> <p>§</p> <p>§</p> <p>§</p> <p>§</p> <p>§</p> <p>§</p>	<p style="text-align: right;">IN THE DISTRICT COURT OF</p> <p style="text-align: right;">TRAVIS COUNTY, TEXAS</p> <p style="text-align: right;">98TH JUDICIAL DISTRICT</p>
--	---	---

AGREED FINAL JUDGMENT AND PERMANENT INJUNCTION

The State of Texas (“State”) and Walgreen Co. (“Walgreens” or “Defendant”) (together with the State, the “Parties,” and each a “Party”) have entered into a consensual resolution of the above-captioned litigation (the “Action”) pursuant to a settlement agreement dated as of December 9, 2022 (as subsequently updated) (the “Global Agreement”), a copy of which is attached hereto as Exhibit A. The Parties also entered into a subsequent agreement known as the Texas Settlement, a copy of which is attached hereto as Exhibit B. Defendant has also agreed to continue education efforts in Texas to combat drug abuse as set forth in Exhibit C attached hereto. The Global Agreement and the Texas Agreement (collectively, the “Agreements”) shall become effective by their terms upon the entry of this Agreed Final Judgment and Permanent Injunction (the “Agreed Judgment”) by the Court without trial or adjudication of any contested issue of fact or law, and without finding or admission of wrongdoing or liability of any kind.

I. RECITALS:

1. Each Party warrants and represents that it engaged in arm’s-length negotiations in good faith. In hereby executing the Agreements, the Parties intend to effect a good-faith settlement.
2. The State, acting through its Attorney General, has determined that the Agreements and entry of this Agreed Judgment is in the public interest.

3. Walgreens denies the allegations against it and denies that it has any liability whatsoever to the State, its Subdivisions, and/or (a) any of the State's or its Subdivisions' departments, agencies, divisions, boards, commissions, districts, instrumentalities of any kind and attorneys, including its Attorney General, and any person in his or her official capacity whether elected or appointed to serve any of the foregoing and any agency, person, or other entity claiming by or through any of the foregoing, (b) any public entities, public instrumentalities, public educational institutions, unincorporated districts, fire districts, irrigation districts, and other Special Districts in the State, and (c) any person or entity acting in a *parens patriae*, sovereign, quasi-sovereign, private attorney general, *qui tam*, taxpayer, or other capacity seeking relief on behalf of or generally applicable to the general public. Walgreens is entering into this Agreed Judgment solely for the purpose of settlement, and nothing contained herein may be taken as or construed to be an admission or concession of any violation of law, rule, regulation, or ordinance, or of any other matter of fact or law, or of any fault, liability, or wrongdoing, all of which Walgreens denies.

4. The Parties recognize that the outcome of the Action is uncertain and a final resolution through the adversarial process likely will require protracted litigation.

5. The Parties agree to the entry of the injunctive relief terms attached as Exhibit P to the Global Agreement.

6. Therefore, without any admission of liability or wrongdoing by Walgreens or any other Released Entities (as defined in the Agreement), and without this Agreed Judgment constituting evidence against or admission by anyone with respect to any issue of fact or law, the Parties now mutually consent to the entry of this Agreed Judgment and agree to dismissal of the claims with prejudice pursuant to the terms of the Agreements to avoid the delay, expense, inconvenience, and uncertainty of protracted litigation.

NOW THEREFORE, IT IS HEREBY ORDERED, ADJUDGED AND DECREED THAT:

In consideration of the mutual promises, terms, and conditions set forth in the Agreements, the adequacy of which is hereby acknowledged by all Parties, it is agreed by and between Walgreens and the State, and adjudicated by the Court, as follows:

1. The foregoing Recitals are incorporated herein and constitute an express term of this Agreed Judgment.

2. The Parties have entered into a full and final settlement of all Released Claims of Releasers (including but not limited to the State) against Walgreens and the Released Entities pursuant to the terms and conditions set forth in the Agreements. This Agreed Judgment summarizes and gives effect to those terms. In the event of a conflict between the terms of the Agreements (including their exhibits) and language in this Agreed Judgment, the terms of the Agreements shall govern. Nothing in this Agreed Judgment shall have the effect of expanding, diminishing, explaining, or otherwise modifying any term of the Agreements.

3. The “Definitions” set forth in Section I of the Global Agreement and Section I of the Texas Agreement are incorporated by reference into this Agreed Judgment. The State is a “Settling State” within the meaning of the Global Agreement. Unless otherwise defined herein, capitalized terms in this Agreed Judgment shall have the same meaning given to them in the Agreements.

4. The Parties agree that the Court has jurisdiction over the subject matter of the Action and over the Parties with respect to the Action and this Agreed Judgment. This Agreed Judgment shall not constitute and shall not be construed or used as a waiver of any jurisdictional defense Walgreens or any other Released Entity may raise in any other proceeding.

5. The Court finds that the Agreements were entered into in good faith and is in the public interest, and that entry of this Agreed Judgment is in the public interest. By this Agreed Judgment, the Agreements are hereby approved by the Court.

6. The State's Claims against Walgreens are hereby DISMISSED WITH PREJUDICE, subject to a retention of jurisdiction by the Court as provided herein and in the Agreements.

7. The Court shall have authority to resolve disputes identified in Section VI.F.1 of the Global Agreement, governed by the rules and procedures of the Court.

8. By this Agreed Judgment, the Texas Opioid Abatement Fund Council and Settlement Allocation Term Sheet, a copy of which is attached hereto as Exhibit D and as incorporated into the Agreements pursuant to Exhibit O of the Global Agreement, is hereby approved by the Court as the means by which relevant funds paid pursuant to the Agreements will be divided within the State, provided that any Subdivision receiving such funds has executed a Subdivision Participation Form accepting the terms of the Agreements, including the releases provided therein.

9. The Parties have satisfied the Condition to Effectiveness of Agreement set forth in Section VIII of the Global Agreement, the Release set forth in Sections X.A and F of the Global Agreement, and the Conditions set forth in Section VII of the Texas Agreement as follows:

- a. The Attorney General of the State exercised the fullest extent of his or her powers to release Walgreens and all other Released Entities from all Released Claims pursuant to the release attached hereto as Exhibit E (the "AG Release").
- b. Walgreens has determined to proceed with the Agreement.
- c. The Subdivision Participation Agreement and/or the Texas Subdivision Participation and Release Form for each Participating Subdivision and/or Participating Texas PSC Subdivisions in the State that has joined to date has been made available to Walgreens. As stated in the Subdivision Participation Agreement,

and for the avoidance of doubt, nothing in the Subdivision Participation Agreement executed by the Participating Subdivisions is intended to modify in any way the terms of the Global Agreement to which the Participating Subdivisions agree. As stated in the Subdivision Participation Agreement, to the extent the terms of the executed version of the Subdivision Participation Agreement differ from the terms of the Global Agreement in any respect, the terms of the Global Agreement control. As stated in the Texas Subdivision Participation and Release Form, and for the avoidance of doubt, nothing in the Texas Subdivision Participation and Release Form executed by the Participating Texas PSC Subdivisions is intended to modify in any way the terms of the Agreements to which the Texas Participating Subdivisions agree. As stated in the Texas Subdivision Participation and Release Form, to the extent the terms of the executed version of the Texas Subdivision Participation and Release Form differ from the terms of the Texas Agreement in any respect, the terms of the Texas Agreement control.

- d. Pursuant to Section VIII.B of the Global Agreement and Paragraph 2 of the Subdivision Participation Form and Section VII.A of the Texas Agreement, and Paragraph 2 of the Texas Subdivision Participation and Release Form, each Litigating Subdivision in the State that has become a Participating Subdivision and/or a Participating Texas PSC Subdivision is dismissing with prejudice any Released Claims that it has filed against Walgreens or any of the Released Entities.
- e. At least 96% of the population of the Texas PSC Subdivisions on Exhibit A to the Texas Agreement became Participating Texas PSC Subdivisions by executing a Texas Subdivision Participation and Release Form and delivering this Form to Walgreens by the Texas Execution Date.

10. Release. The Parties acknowledge that the release provisions in Section X of the Global Agreement, Section X of the Texas Agreement, and the AG Release, which are incorporated by reference herein, are an integral part of this Agreed Judgment. Pursuant to the Global Agreement and the AG Release and without limitation and to the maximum extent of the power of the State's Attorney General, Walgreens and the other Released Entities are, as of the Effective Date, hereby released from any and all Released Claims of (a) the State and its Participating Subdivisions and any of their departments, agencies, divisions, boards, commissions, Subdivisions, districts, instrumentalities of any kind and attorneys, including the State's Attorney General, and any person in his or her official capacity whether elected or appointed to serve any of the foregoing, and any agency, person, or other entity claiming by or through any of the

foregoing, (b) any public entities, public instrumentalities, public educational institutions, unincorporated districts, fire districts, irrigation districts, and other Special Districts in the State, and (c) any person or entity acting in a *parens patriae*, sovereign, quasi-sovereign, private attorney general, *qui tam*, taxpayer, or other capacity seeking relief on behalf of or generally applicable to the general public with respect to the State or any Subdivision in the State, whether or not any of them participate in the Agreements. Pursuant to the Global Agreement and the AG Release and to the maximum extent of the State's power, Walgreens and the other Released Entities are, as of the Effective Date, hereby released from any and all Released Claims of (1) the State, (2) all past and present executive departments, state agencies, divisions, boards, commissions and instrumentalities with the regulatory authority to enforce state and federal controlled substances acts, and (3) any of the State's past and present executive departments, agencies, divisions, boards, commissions and instrumentalities that have the authority to bring Claims related to Alleged Harms seeking money (including abatement and/or remediation) or revocation or suspension of a pharmaceutical distribution or dispensing license. For the purposes of clause (3) above, executive departments, agencies, divisions, boards, commissions, and instrumentalities are those that are under the executive authority or direct control of the State's Governor. Further, the provisions set forth in Section X of the Global Agreement are incorporated by reference into this Agreed Judgment as if fully set forth herein. The Parties acknowledge, and the Court finds, that those provisions are an integral part of the Agreements and this Agreed Judgment, and shall govern the rights and obligations of all participants in the settlement, including without limitation the State, Walgreens and the Released Entities.

11. Release of Unknown Claims. The State (for itself and its Releasers) expressly waives, releases, and forever discharges any and all provisions, rights, and benefits conferred by

any law of any state or territory of the United States or other jurisdiction, or principle of common law, which is similar, comparable, or equivalent to § 1542 of the California Civil Code, which reads:

General Release; extent. A general release does not extend to claims that the creditor or releasing party does not know or suspect to exist in his or her favor at the time of executing the release that, if known by him or her, would have materially affected his or her settlement with the debtor or released party.

12. The State may hereafter discover facts other than or different from those which it knows, believes, or assumes to be true with respect to the Released Claims, but the State (for itself and its Releasers) expressly waived and fully, finally, and forever settled, released and discharged, through the Agreements and AG Release, any and all Released Claims that may exist as of the Effective Date but which the State does not know or suspect to exist, whether through ignorance, oversight, error, negligence or through no fault whatsoever, and which, if known, would have materially affected the State's decision to enter into the Agreements.

13. The Court finds that the releases are given in good faith and are effective as to all Releasers and Released Entities.

14. Costs and Fees. The Parties will bear their own costs and attorneys' fees except as otherwise provided in the Agreements.

15. No Admission of Liability. Walgreens is consenting to this Agreed Judgment solely for the purpose of effectuating the Agreements, and nothing contained herein may be taken as or construed to be an admission or concession of any violation of law, rule, or regulation, or of any other matter of fact or law, or of any liability or wrongdoing, all of which Walgreens expressly denies. Neither Walgreens nor any other Released Entity admits that it caused or contributed to any public nuisance, and neither Walgreens nor any other Released Entity admits any wrongdoing

that was or could have been alleged by the State, its Participating Subdivisions, or any other person or entity. No part of this Agreed Judgment shall constitute evidence of any liability, fault, or wrongdoing by Walgreens or any other Released Entity. The Parties acknowledge that payments made under the Agreements are not a fine, penalty, or payment in lieu thereof and are properly characterized as described in Section V.F of the Global Agreement.

16. No Waiver. This Agreed Judgment is entered based on the Agreements without trial or adjudication of any contested issue of fact or law or finding of liability of any kind. This Agreed Judgment shall not be construed or used as a waiver of Walgreens' right, or any other Released Entity's right, to defend itself from, or make any arguments in, any other regulatory, governmental, private individual, or class claims or suits relating to the subject matter or terms of this Agreed Judgment. Notwithstanding the foregoing, the State may enforce the terms of this Agreed Judgment as expressly provided in the Agreements.

17. No Private Right of Action. This Agreed Judgment is not for use by any third party for any purpose, including submission to any court for any purpose, except Participating Subdivisions for the limited purposes set forth in Section VI.A of the Global Agreement. Except as expressly provided in the Agreements, no portion of the Agreements or this Agreed Judgment shall provide any rights to, or be enforceable by, any person or entity that is not a Settling State or Released Entity. The State shall allow Participating Subdivisions in the State to notify it of any perceived violations of the Agreements or this Agreed Judgment. No Settling State, including the State, may assign or otherwise convey any right to enforce any provision of the Global Agreement.

18. Admissibility. This Agreed Judgment shall not be admissible in any other case against Walgreens or any other Released Entity. This Agreed Judgment shall not be binding on Walgreens or any other Released Entity in any respect other than in connection with the

enforcement of this Agreed Judgment or the Agreements in the State. For the avoidance of doubt, nothing herein shall prohibit Walgreens or any other Released Entity from entering this Agreed Judgment or the Agreements into evidence in any litigation or arbitration concerning (1) Walgreens' right to coverage under an insurance contract or (2) the enforcement of the releases provided for by the Agreements and this Agreed Judgment.

19. Preservation of Privilege. Nothing contained in the Agreements or this Agreed Judgment, and no act required to be performed pursuant to the Agreements or this Agreed Judgment, is intended to constitute, cause, or effect any waiver (in whole or in part) of any attorney-client privilege, work product protection, patient-safety work product protection, or common interest/joint defense privilege, and each Party agrees that it shall not make or cause to be made in any forum any assertion to the contrary.


20. Mutual Interpretation. The Parties agree and stipulate that the Agreements were negotiated on an arm's-length basis between parties of equal bargaining power and was drafted jointly by counsel for each Party. Accordingly, the Agreements are incorporated herein by reference and shall be mutually interpreted and not construed in favor of or against any Party.

21. Retention of Jurisdiction. The Court shall retain jurisdiction over the Parties for the limited purpose of the resolution of disputes identified in Section VI.F.1 of the Global Agreement. The Court shall have jurisdiction over Participating Subdivisions in the State for the limited purposes identified in the Global Agreement.

22. Successors and Assigns. This Agreed Judgment is binding on Walgreens' successors and assigns.

23. Modification. This Agreed Judgment shall not be modified (by the Court, by any other court, or by any other means) without the consent of the State and Walgreens. Modification of the Global Agreement shall be governed by Section XIII.W of the Global Agreement.

So ORDERED this 12th day of February, 2024.



PRESIDING JUDGE
Judge Rhonda Hurley

AGREED AS TO SUBSTANCE AND FORM AND ENTRY REQUESTED:

KEN PAXTON
Attorney General of Texas


BRENT WEBSTER
First Assistant Attorney General

GRANT DORFMAN
Deputy First Assistant Attorney General

LESLEY FRENCH
Chief of Staff

JAMES LLOYD
Deputy Attorney General for Civil Litigation

RYAN BAASCH
Chief, Consumer Protection Division



STEPHANIE EBERHARDT
Assistant Attorney General
State Bar No. 24084728
Office of the Attorney General
Bankruptcy & Collections Division
P.O. Box 12548
Austin, Texas 78711-2548
Telephone: (512) 475-4297
Facsimile: (512) 936-1409

Email: Stephanie.Eberhardt@oag.texas.gov

**ATTORNEYS FOR PLAINTIFF
STATE OF TEXAS**

AGREED AS TO SUBSTANCE AND FORM AND ENTRY REQUESTED:

HILGERS GRABEN PLLC

By: /s/ Bradley A. Monk

Bradley A. Monk – SB#24077502
HILGERS GRABEN PLLC
7859 Walnut Hill Lane, Suite 335
Dallas, Texas 75231
Telephone: (469) 289-2751
Facsimile: (402) 413-1880
bmonk@hilgersgraben.com

ATTORNEYS FOR WALGREEN CO.

AGREED AS TO SUBSTANCE AND FORM AND ENTRY REQUESTED:

Walgreen Co.

By: Peter R. Wilson

Name: Peter R. Wilson

Title: Senior Director & Managing Counsel

Date: January 24, 2024

Exhibit A

Global Opioid Settlement Agreement

As of October 13, 2023

WALGREENS SETTLEMENT **AGREEMENT**

WALGREENS SETTLEMENT AGREEMENT

This Settlement Agreement, dated as of December 9, 2022 (the "*Agreement*"), sets forth the terms of settlement between and among the Settling States, the Participating Subdivisions, and Walgreens (as those terms are defined below). Upon satisfaction of the conditions set forth in Sections II and VIII, this Agreement will be binding on the Settling States, Walgreens and the Participating Subdivisions. This Agreement will then be filed as part of a Consent Judgment in the respective courts of each of the Settling States, pursuant to the terms set forth in Section VIII.

I. Definitions

Unless otherwise specified, the following definitions apply:

A. "*Additional Remediation Amount.*" The amount available to the Settling States totaling up to \$31,921,103, to be paid in accord with the payment schedule at Exhibit M-3.

B. "*Adjusted State Remediation Payment.*" The State Remediation Payment reduced by the Overall State Allocation for each Non-Settling State on Exhibit F-2. For the avoidance of doubt, this amount shall be the same as the Base State Remediation Payment reduced by the State Global Allocation Percentage for each Non-Settling State and Florida on Exhibit F-1.

C. "*Agreement.*" This agreement, as set forth above. For the avoidance of doubt, this Agreement is inclusive of all exhibits.

D. "*Alleged Harms.*" The alleged past, present, and future financial, societal, and public nuisance harms and related expenditures arising out of the alleged misuse and abuse of Products, non-exclusive examples of which are described in the documents listed on Exhibit A, that have allegedly arisen as a result of the physical and bodily injuries sustained by individuals suffering from opioid-related addiction, abuse, death, and other related diseases and disorders, and that have allegedly been caused by Released Entities.

E. "*Allocation Statute.*" A state law that governs allocation, distribution, and/or use of some or all of the Settlement Fund amounts allocated to that State and/or its Subdivisions. An Allocation Statute may, without limitation, contain a Statutory Trust, further restrict expenditures of funds, form an advisory committee, establish oversight and reporting requirements, or address other default provisions and other matters related to the funds. An Allocation Statute is not required to address all three (3) types of funds comprising the Settlement Fund or all default provisions.

F. "*Annual Remediation Payment.*" The amount payable to the Settlement Fund by Walgreens for Settling States' Base Payments and Incentive Payments on the Payment Date for each Payment Year, as calculated by the Settlement Fund Administrator.

G. "*Annual Fees Payment.*" The amounts payable by Walgreens in each Payment Year comprised of the State AG Fees and Costs payment and Additional Remediation Amount, as reduced for non-Settling States, and the Private Attorneys Fees, including any reduction to the Contingency Fee Fund, and not including the Annual Remediation Payment.

H. *"Annual Maximum."* As defined in Section IV.B.2.

I. *"Appropriate Official."* As defined in Section XIII.G.3.

J. *"Bankruptcy Code."* Title 11 of the United States Code, 11 U.S.C. § 101, et seq.

K. *"Bar."* Either: (1) a law barring Subdivisions in a State from maintaining Released Claims against Released Entities (either through a direct bar or through a grant of authority to release claims and the exercise of such authority in full) or (2) a ruling by the highest court of the State (or, in a State with a single intermediate court of appeals, the intermediate court of appeals) when setting forth the general principle that Subdivisions in the State may not maintain any Released Claims against Released Entities, whether on the ground of this Agreement (or the release in it) or otherwise. For the avoidance of doubt, a law or ruling that is conditioned or predicated upon payment by a Released Entity (apart from the Annual Remediation Payments by Walgreens under this Agreement) shall not constitute a Bar.

L. *"Base Payment."* As defined in Section IV.G.

M. *"Base State Remediation Payment"* shall be \$5,150,000,000.

N. *"Case-Specific Resolution."* Either: (1) a law barring the Subdivision at issue from maintaining any Released Claims against any Released Entities (either through a direct bar or through a grant of authority to release claims and the exercise of such authority in full); or (2) a ruling by a court of competent jurisdiction over the Subdivision at issue that the Subdivision may not maintain any Released Claims at issue against any Released Entities, whether on the ground of this Agreement (or the release in it) or otherwise. For the avoidance of doubt, a law or ruling that is conditioned or predicated upon payment by a Released Entity (apart from the annual payments by Walgreens under this Agreement) shall not constitute a Case-Specific Resolution.

O. *"Claim."* Any past, present or future cause of action, claim for relief, cross-claim or counterclaim, theory of liability, demand, derivative claim, request, assessment, charge, covenant, damage, debt, lien, loss, penalty, judgment, right, obligation, dispute, suit, contract, controversy, agreement, *parens patriae* claim, promise, performance, warranty, omission, or grievance of any nature whatsoever, whether legal, equitable, statutory, regulatory or administrative, whether arising under federal, state or local common law, statute, regulation, guidance, ordinance or principles of equity, whether filed or unfiled, whether asserted or unasserted, whether known or unknown, whether accrued or unaccrued, whether foreseen, unforeseen or unforeseeable, whether discovered or undiscovered, whether suspected or unsuspected, whether fixed or contingent, and whether existing or hereafter arising, in all such cases, including, but not limited to, any request for declaratory, injunctive, or equitable relief, compensatory, punitive, or statutory damages, absolute liability, strict liability, restitution, remediation, subrogation, contribution, indemnity, apportionment, disgorgement, reimbursement, attorney fees, expert fees, consultant fees, fines, penalties, expenses, costs or any other legal, equitable, civil, administrative, or regulatory remedy whatsoever.

P. *"Claim-Over."* A Claim asserted by a Non-Released Entity against a Released Entity on the basis of contribution, indemnity, or other claim-over on any theory relating to a Non-Party Covered Conduct Claim asserted by a Releasor.

Q. *"Compensatory Restitution Amount."* The aggregate amount paid or incurred by Walgreens hereunder for Opioid Remediation, which includes each Annual Remediation Payment and does not include amounts paid as attorneys' fees and costs or identified pursuant to Section V.B.2 as being used to pay attorneys' fees, investigation costs or litigation costs, which shall be up to the amount of the Adjusted State Remediation Payment.

R. *"Consent Judgment."* A consent judgment in a form to be agreed by the Settling States and Walgreens prior to the Initial Participation Date that, among other things, (1) approves this Agreement and (2) provides for the release set forth in Section X.A, including the dismissal with prejudice of any Released Claims that the Settling State has brought against Released Entities.

S. *"Covered Conduct."* Any actual or alleged act, failure to act, negligence, statement, error, omission, breach of any duty, conduct, event, transaction, agreement, misstatement, misleading statement or other activity of any kind whatsoever from the beginning of time through the Reference Date (and any past, present, or future consequence of any such act, failure to act, negligence, statement, error, omission, breach of duty, conduct, event, transaction, agreement, misstatement, misleading statement or other activity) relating in any way to (1) compounding, counseling and documentation relating to any Product or class of Products (2) the discovery, development, manufacture, packaging, repackaging, marketing, promotion, advertising, labeling, recall, withdrawal, distribution, delivery, monitoring, reporting, supply, sale, prescribing, dispensing, physical security, warehousing, use or abuse of, or operating procedures relating to, any Product, or any system, plan, policy or advocacy relating to any Product or class of Products, including, but not limited to, any unbranded promotion, marketing, programs, or campaigns relating to any Product or class of Products; (3) the characteristics, properties, risks, or benefits of any Product; (4) the reporting, disclosure, non-reporting or nondisclosure to federal, state or other regulators of orders placed with any Released Entity; or (5) diversion control programs or suspicious order monitoring;

T. *"Deferred Payment Notice."* As defined in Section IV.K.4.

U. *"Designated State."* The State of New York.

V. *"Effective Date."* The date sixty (60) calendar days after the Reference Date.

W. *"Eligible States."* The states, commonwealths, and territories of the United States of America, excluding Florida.

X. *"Enforcement Committee."* A committee consisting of representatives of the Settling States and of the Participating Subdivisions. Exhibit B contains the organizational bylaws of the Enforcement Committee. Notice pursuant to Section XIII.S shall be provided when there are changes in membership or contact information.

Y. *"Final Order."* An order or judgment of a court of competent jurisdiction with respect to the applicable subject matter (1) which has not been reversed or superseded by a modified or amended order, is not currently stayed, and as to which any right to appeal or seek certiorari, review, reargument, stay, or rehearing has expired, and as to which no appeal or petition for certiorari, review, reargument, stay, or rehearing is pending, or (2) as to which an appeal has been taken or petition for certiorari, review, reargument, stay, or rehearing has been filed and (a) such appeal or petition for certiorari, review, reargument, stay, or rehearing has been resolved by the highest court to which the order or judgment was appealed or from which certiorari, review, reargument, stay, or rehearing was sought, or (b) the time to appeal further or seek certiorari, review, reargument, stay, or rehearing has expired and no such further appeal or petition for certiorari, review, reargument, stay, or rehearing is pending.

Z. *"Global Settlement Amount."* The Global Settlement Amount is \$5,522,528,766, which is comprised of the Adjusted State Remediation Payment, Private Attorneys Fees, State AG Fees and Costs, and Additional Remediation Amount

AA. *"Implementation Administrator."* The vendor agreed to by Walgreens and the Enforcement Committee, and retained by Walgreens for costs of up to \$1,500,000, to provide notice pursuant to Section VII.A and to manage the initial joinder period for Subdivisions, including the issuance and receipt of Subdivision Participation Agreements.

BB. *"Incentive Payment A."* The incentive payment described in Section IV.H.4.

CC. *"Incentive Payment A Catch-up Payment."* As defined in Section IV.H.4.f.

DD. *"Incentive Payment BC."* The incentive payment described in Section IV.H.5.

EE. *"Incentive Payment D."* The incentive payment described in Section IV.H.6.

FF. *"Initial Participating Subdivision."* A Subdivision that meets the requirements set forth in Section VII.D.

GG. *"Initial Participation Date."* The date ninety (90) calendar days after the Preliminary Agreement Date, unless it is extended by written agreement of Walgreens and the Enforcement Committee.

HH. *"Injunctive Relief Terms."* The terms described in Section III and set forth in Exhibit P.

II. *"Later Litigating Subdivision."* A Subdivision (or Subdivision official asserting the right of or for the Subdivision to recover for Alleged Harms to the Subdivision and/or the people thereof) that: (1) first files a lawsuit bringing a Released Claim against a Released Entity after the Trigger Date; or (2) adds a Released Claim against a Released Entity after the Trigger Date to a lawsuit brought before the Trigger Date that, prior to the Trigger Date, did not include any Released Claims against a Released Entity; or (3) (a) was a Litigating Subdivision whose Released Claims against Released Entities were resolved by a legislative Bar or legislative Case-Specific Resolution as of the Trigger Date, (b) such legislative Bar or legislative Case-Specific Resolution

is subject to a Revocation Event after the Trigger Date, and (c) the earlier of the date of completion of opening statements in a trial in an action brought by a Subdivision in that State that includes a Released Claim against a Released Entity or one hundred eighty (180) days from the Revocation Event passes without a Bar or Case-Specific Resolution being implemented as to that Litigating Subdivision or the Litigating Subdivision's Released Claims being dismissed; or (4) (a) was a Litigating Subdivision whose Released Claims against Released Entities were resolved by a judicial Bar or judicial Case-Specific Resolution as of the Trigger Date, (b) such judicial Bar or judicial Case-Specific Resolution is subject to a Revocation Event after the Trigger Date, and (c) such Litigating Subdivision takes any action in its lawsuit asserting a Released Claim against a Released Entity other than seeking a stay or dismissal.

JJ. *"Later Participating Subdivision."* A Participating Subdivision that is not an Initial Participating Subdivision, but meets the requirements set forth in Section VILE.

KK. *"Litigating Subdivision."* A Subdivision (or Subdivision official) that brought any Released Claim against any Released Entity prior to the Trigger Date; *provided, however*, that a Subdivision (or Subdivision official) that is a Prior Litigating Subdivision shall not be considered a Litigating Subdivision. Exhibit C is an agreed list of all Litigating Subdivisions. Exhibit C will be updated (including with any corrections) periodically, and a final version of Exhibit C will be attached hereto as of the Reference Date.

LL. *"National Arbitration Panel."* The panel comprised as described in Section VI.F.2.b.

MM. *"National Disputes."* As defined in Section VI.F.2.a.

NN. *"Non-Litigating Subdivision."* Any Subdivision that is neither a Litigating Subdivision nor a Later Litigating Subdivision.

OO. *"Non-Litigating Threshold Subdivisions."* Primary Subdivisions (a) with populations greater than 30,000 that have not sued Walgreens as of the Initial Subdivision Participation Date and (b) with populations between 10,000 and 30,000 that have not sued Walgreens but have sued McKesson, AmerisourceBergen, Cardinal or Janssen related to any allegations regarding the Products.

PP. *"Non-Participating Subdivision."* Any Subdivision that is not a Participating Subdivision.

QQ. *"Non-Party Covered Conduct Claim."* A Claim against any Non-Released Entity involving, arising out of, or related to Covered Conduct (or conduct that would be Covered Conduct if engaged in by a Released Entity).

RR. *"Non-Party Settlement."* A settlement by any Releasor that settles any Non-Party Covered Conduct Claim and includes a release of any Non-Released Entity.

SS. *"Non-Released Entity."* An entity that is not a Released Entity.

TT. *"Non-Settling State."* Any Eligible State that is not a Settling State.

UU. *"Opioid Remediation."* Care, treatment, and other programs and expenditures (including reimbursement for past such programs or expenditures¹ except where this Agreement restricts the use of funds solely to future Opioid Remediation) designed to (1) address the misuse and abuse of opioid products, (2) treat or mitigate opioid use or related disorders, or (3) mitigate other alleged effects of, including on those injured as a result of, the opioid epidemic. Exhibit E provides a non-exhaustive list of expenditures that qualify as being paid for Opioid Remediation. Qualifying expenditures may include reasonable related administrative expenses in connection with the above.

VV. *"Opioid Tax."* Any tax, assessment, license fee, surcharge or any other fee (other than a fixed prospective excise tax or similar tax or fee that has no restriction on pass-through) imposed by a State on Walgreens on the sale, transfer or distribution of opioid products; *provided, however,* that none of the following as currently enacted shall be considered an Opioid Tax for purposes of this Agreement: 16 Del. Code Chapter 48B; fees assessed by the Minnesota Board of Pharmacy under Minnesota Statutes section 151.065; any penalty assessed under Minnesota's Opiate Product Registration Fee law, Minnesota Statutes section 151.066; the MinnesotaCare Wholesale Drug Distributor and Use Tax, Minnesota Statutes section 292.52; the Excise Tax on sale of Opioids, Article 20-D of New York's Tax Law; the Opioid Stewardship Act, Article 33, Title 2-A of New York's Public Health Law; and Rhode Island's Opioid Stewardship Act, R.I. Gen. Laws §§ 21-28.10, *et seq.*

WW. *"Overall Allocation Percentage."* A Settling State's percentage as set forth in Exhibit F-2.

XX. *"Participating Subdivision."* Any Subdivision that meets the requirements for becoming a Participating Subdivision under Section VII.B and Section VII.C. Participating Subdivisions include both Initial Participating Subdivisions and Later Participating Subdivisions.

YY. *"Participation Percentage of Incentive BC Eligible Subdivision Population."* As defined in Section IV.H.5.e.

ZZ. *"Parties."* Walgreens and the Settling States (each, a "Party").

AAA. *"Payment Date."* The date on which Walgreens makes the Annual Remediation Payment pursuant to Section IV.B. For the avoidance of doubt, the date on which the Annual Fee Payments (including without limitation State AG Fees and Costs and Additional Remediation Amounts) are made is December 31 for each Payment Year in which Annual Fee Payments are due pursuant to Exhibit M-3, which may be a different date than the Payment Date.

BBB. *"Payment Year."* The Walgreens' fiscal year during which the applicable Annual Remediation Payment and/or Annual Fees Payment is due pursuant to Exhibit M-2 and Exhibit M-3. Walgreens' fiscal year is September 1-August 31. Payment Year 1 is September 1, 2022-August 31, 2023, Payment Year 2 is September 1, 2023-August 31, 2024 and so forth. References to payment *"for a Payment Year"* mean the Annual Remediation Payment and/or Annual Fees Payment (including without limitation State AG Fees and Costs and Additional Remediation

¹ Reimbursement includes amounts paid to any governmental entities for past expenditures or programs

Amounts) due during that year. References to eligibility "*for a Payment Year*" mean eligibility in connection with the Annual Remediation Payment due during that year.

CCC. "*Post-Suspension Payment.*" As defined in Section IV.K.2.

DDD. "*Primary Fire District.*" A fire district that covers a population of 25,000, or 0.20% of an Eligible State's population if an Eligible State's population is greater than 18 million. If not easily calculable from state data sources and agreed to between the Eligible State and Walgreens, a fire district's population is calculated by dividing the population of the county or counties a fire district serves by the number of fire districts in the county or counties. "Primary Fire Districts" shall mean fire districts as identified in connection with the implementation of the July 21, 2021 Janssen Settlement Agreement.

EEE. "*Preliminary Agreement Date.*" The date on which Walgreens is to inform the Settling States of their determination whether the condition in Section II.B has been satisfied. The Preliminary Agreement Date shall be no more than ten (10) calendar days after the end of the notice period to States, unless it is extended by written agreement of the Walgreens and the Enforcement Committee.

FFF. "*Primary Subdivision.*" A Subdivision that is a General Purpose Government (including, but not limited to, a municipality, county, county subdivision, city, town, township, parish, village, borough, gore, or any other entities that provide municipal-type government) with population over 10,000. Attached as Exhibit I is an agreed list of the Primary Subdivisions in each Eligible State.

GGG. "*Prior Litigating Subdivision.*" A Subdivision (or Subdivision official) that brought any Released Claim against any Released Entity prior to the Trigger Date and all such Released Claims were separately settled or finally adjudicated prior to the Trigger Date; *provided, however*, that if the final adjudication was pursuant to a Bar, such Subdivision shall not be considered a Prior Litigating Subdivision. Notwithstanding the prior sentence, Walgreens and the Settling State of the relevant Subdivision may agree in writing that the Subdivision shall not be considered a Prior Litigating Subdivision.

HHH. "*Private Attorney Fees*" are the amount to be paid by Walgreens for private attorneys' litigation fees and costs on behalf of Participating Subdivisions. The Private Attorney Fees are 12.4% times the Base State Remediation Payment with the maximum amount being \$638,600,000. For avoidance of doubt, Private Attorney Fees do not include State AG Fees and Costs or Additional Remediation Amount.

III. "*Product.*" Any chemical substance, whether used for medicinal or non-medicinal purposes, and whether natural, synthetic, or semi-synthetic, or any finished pharmaceutical product made from or with such substance, that is: (1) an opioid or opiate, as well as any product containing any such substance; or (2) benzodiazepine, carisoprodol, or gabapentin; or (3) a combination or "cocktail" of chemical substances prescribed, sold, bought, or dispensed to be used together that includes opioids or opiates. "Product" shall include, but is not limited to, any substance consisting of or containing buprenorphine, codeine, fentanyl, hydrocodone, hydromorphone, meperidine, methadone, morphine, oxycodone, oxymorphone, tapentadol, tramadol, opium, heroin, carfentanil,

diazepam, estazolam, quazepam, alprazolam, clonazepam, oxazepam, flurazepam, triazolam, temazepam, midazolam, carisoprodol, gabapentin, or any variant of these substances or any similar substance. Notwithstanding the foregoing, nothing in this section prohibits a Settling State from taking administrative or regulatory action related to benzodiazepine (including, but not limited to, diazepam, estazolam, quazepam, alprazolam, clonazepam, oxazepam, flurazepam, triazolam, temazepam, and midazolam), carisoprodol, or gabapentin that is wholly independent from the use of such drugs in combination with opioids, *provided* such action does not seek money (including abatement and/or remediation) for conduct prior to the Effective Date.

JJJ. *"Reduced Payment Termination Date."* As defined in Section IV.K.3.

KKK. *"Reference Date."* The date on which Walgreens is to inform the Settling States of its determination whether the condition in Section VIII has been satisfied. The Reference Date shall be no later than thirty (30) calendar days after the Initial Participation Date, unless it is extended by written agreement of Walgreens and the Enforcement Committee.

LLL. *"Released Claims."* Any and all Claims that directly or indirectly are based on, arise out of, or in any way relate to or concern the Covered Conduct occurring prior to the Reference Date. Without limiting the foregoing, Released Claims include any Claims that have been asserted against Walgreens, including claims arising from Walgreens' acquisition of other firms or assets prior to the Reference Date, by a Settling State or Litigating Subdivision in any federal, state, or local action or proceeding (whether judicial, arbitral, or administrative) based on, arising out of, or relating to, in whole or in part, the Covered Conduct, or any such Claims that could be or could have been asserted now or in the future in those actions or in any comparable action or proceeding brought by a State, Subdivision, or Releasor (whether or not such State, Subdivision, or Releasor has brought such action or proceeding), including any subsidiaries thereof to the extent permissible by law. Released Claims include any claims of a Non-Released Entity held by a Released Entity by way of assignment. Released Claims also include all Claims asserted in any proceeding to be dismissed pursuant to this Agreement, whether or not such claims relate to Covered Conduct. The Parties intend that this term, "Released Claims," be interpreted broadly. This Agreement does not release Claims by private individuals. It is the intent of the Parties that Claims by private individuals be treated in accordance with applicable law. Released Claims is also used herein to describe claims brought by a Later Litigating Subdivision or other non-party Subdivision that would have been Released Claims if they had been brought by a Releasor against a Released Entity.

MMM. *"Released Entities."* With respect to Released Claims, Walgreens and (1) all past and present subsidiaries, divisions, predecessors, successors, and assigns (in each case, whether direct or indirect) of Walgreens; (2) all past and present subsidiaries and divisions (in each case, whether direct or indirect) of any entity described in subsection (1); (3) the respective past and present officers, directors, members, trustees, and employees of any of the foregoing (each for actions that occurred during and related to their work for, or employment with, any of Walgreens or the foregoing entities); (4) all past and present joint ventures (whether direct or indirect) of Walgreens or its subsidiaries, including in any Walgreens or subsidiary's capacity as a participating member in such joint venture; (5) all direct or indirect parents and shareholders of Walgreens (solely in their capacity as parents or shareholders of Walgreens with respect to Covered Conduct); and (6) any insurer of Walgreens or any person or entity otherwise described in subsections (1)-

(5) (solely in its role as insurer of such person or entity and subject to the last sentence of Section X.C.) An illustrative list of Walgreens' present joint ventures, subsidiaries and affiliates and predecessor entities is set forth in Exhibit J. Any person or entity described in subsections (3)-(6) shall be a Released Entity solely in the capacity described in such clause and shall not be a Released Entity with respect to its conduct in any other capacity. Any joint venture or past or present subsidiary of Walgreens is a Released Entity, including any joint venture between Walgreens and any distributor, provided, however, that any joint venture partner of Walgreens or any of Walgreens subsidiaries is not a Released Entity unless it falls within subsections (1)-(6) above. With respect to joint ventures (including predecessor entities), only entities listed on Exhibit J are Released Entities. With respect to wholly-owned subsidiaries (including predecessor entities), Exhibit J represents a good faith effort by Walgreens to list all such entities, but any and all wholly-owned subsidiaries (including predecessor entities) of Walgreens are Released Entities, whether or not they are listed on Exhibit J. For the avoidance of doubt, Exhibit J is illustrative, not exhaustive, and may not specifically identify or correctly name each and every Released Entity. Any entity acquired, or joint venture entered into, by Walgreens after the Reference Date is not a Released Entity.

NNN. "*Releasers.*" With respect to Released Claims, (1) each Settling State; (2) each Participating Subdivision; and (3) without limitation and to the maximum extent of the power of each Settling State's Attorney General's and/or Participating Subdivision to release Claims, (a) the Settling State's and Participating Subdivision's departments, agencies, divisions, boards, commissions, Subdivisions, districts, instrumentalities of any kind and attorneys, including its Attorney General, and any person in his or her official capacity whether elected or appointed to serve any of the foregoing and any agency, person, or other entity claiming by or through any of the foregoing, (b) any public entities, public instrumentalities, public educational institutions, unincorporated districts, fire districts, irrigation districts, and other Special Districts in a Settling State, and (c) any person or entity acting in a *parens patriae*, sovereign, quasi-sovereign, private attorney general, *qui tam*, taxpayer, or other capacity seeking relief on behalf of or generally applicable to the general public with respect to a Settling State or Subdivision in a Settling State, whether or not any of them participate in this Agreement. The inclusion of a specific reference to a type of entity in this definition shall not be construed as meaning that the entity is not a Subdivision. Each Settling State's Attorney General represents that he or she has or has obtained (or will obtain no later than the Initial Participation Date) the authority set forth in Section X.F. In addition to being a Releaser as provided herein, a Participating Subdivision shall also provide the Subdivision Settlement Participation Form referenced in Section VII providing for a release to the fullest extent of the Participating Subdivision's authority.

OOO. "*Remediation Accounts Fund.*" The component of the Settlement Fund described in Section V.C.

PPP. "*Revocation Event.*" With respect to a Bar, Settlement Class Resolution, or Case-Specific Resolution, a revocation, rescission, reversal, overruling, or interpretation that in any way limits the effect of such Bar, Settlement Class Resolution, or Case-Specific Resolution on Released Claims, or any other action or event that otherwise deprives the Bar, Settlement Class Resolution, or Case-Specific Resolution of force or effect in any material respect.

QQQ. *"Settlement Class Resolution."* A class action resolution in a court of competent jurisdiction in a Settling State (that is not successfully removed to federal court) with respect to a class of Subdivisions in that State that (1) conforms with that Settling State's statutes, case law, and rules of procedure regarding class actions; (2) is approved and entered as an order of a court of competent jurisdiction in that State and such order has become a Final Order; (3) is binding on all Non-Participating Subdivisions in that State (other than opt outs as permitted under the next sentence); (4) provides that all such Non-Participating Subdivisions may not bring any Released Claims against any Released Entities, whether on the ground of this Agreement (or the releases herein) or otherwise; and (5) does not impose any costs or obligations on Walgreens other than those provided for in this Agreement, or contain any provision inconsistent with any provision of this Agreement. If applicable state law requires that opt-out rights be afforded to members of the class, a class action resolution otherwise meeting the foregoing requirements shall qualify as a Settlement Class Resolution unless Subdivisions collectively representing more than one percent (1%) of the total population of that State opt out. In seeking certification of any Settlement Class, the applicable State and Participating Subdivisions shall make clear that certification is sought solely for settlement purposes and shall have no applicability beyond approval of the settlement for which certification is sought. Nothing in this Agreement constitutes an admission by any Party that class certification would be appropriate for litigation purposes in any case or for purposes unrelated to this Agreement.

RRR. *"Settlement Fund."* The interest-bearing fund established pursuant to this Agreement into which the Annual Remediation Payments are made under Section IV.

SSS. *"Settlement Fund Administrator."* The entity that annually determines the Annual Remediation Payment (including calculating suspension, offset or reduction and Incentive Payments pursuant to Section IV and any amounts subject to offset or reduction pursuant to Section XI and Section XII), administers the Settlement Fund, and distributes amounts into the Remediation Accounts Fund, State Fund, and Subdivision Fund pursuant to this Agreement. The duties of the Settlement Fund Administrator shall be governed by this Agreement. Prior to the Initial Participation Date, Walgreens and the Enforcement Committee shall agree to selection and removal processes for and the identity of the Settlement Fund Administrator, and a detailed description of the Settlement Fund Administrator's duties and responsibilities, including a detailed mechanism for paying the Settlement Fund Administrator's fees and costs, all of which shall be appended to the Agreement as Exhibit L.

TTT. *"Settlement Fund Escrow."* The interest-bearing escrow fund established pursuant to this Agreement to hold disputed payments made under this Agreement, and to hold the first Annual Remediation Payment until the Effective Date.

UUU. *"Settlement Payment Schedule."* The schedule attached to this Agreement as Exhibit M-1, Exhibit M-2, and Exhibit M-3.

VVV. *"Settling State."* An Eligible State that has entered into this Agreement and delivers executed releases in accordance with Section VIII.A.

WWW. *"State."* The states, commonwealths, and territories of the United States of America, as well as the District of Columbia. The States are listed in Exhibit F-1. Additionally,

the use of non-capitalized “state” to describe something (e.g., “state court”) shall also be read to include parallel entities in commonwealths, territories, and the District of Columbia (e.g., “territorial court”).

XXX. “*State Allocation.*” The State Remediation Payment multiplied by the percentage for each State listed in Exhibit F-2. For the avoidance of doubt, this amount shall be the same as the Base State Remediation Payment multiplied by the percentage for each Eligible State listed in Exhibit F-1, and it does not include the Additional Remediation Amount.

YYY. “*State AG Fees and Costs.*” The amount to be paid by Walgreens to the States for their litigation fees and costs pursuant to Exhibit S and Exhibit T. The State AG Fees and Costs are 2% times the State Remediation Payment, minus the Additional Remediation Amount, with the maximum amount being \$63,842,206.

ZZZ. “*State Fund.*” The component of the Settlement Fund described in Section V.C.

AAAA. “*State Global Allocation Percentage.*” The allocation percentages for all States as set forth in Exhibit F-1, which represents allocations before the credit for Walgreens’ settlement with the State of Florida is applied.

BBBB. “*Statewide Payment Amount.*” The amount from an Annual Remediation Payment to be paid to a Settling State, its separate types of funds (if applicable), and its Participating Subdivision listed on Exhibit G.

CCCC. “*State Remediation Payment.*” The maximum amount owed by Walgreens to the States and Subdivisions, exclusive of the Private Attorney Fees, State AG Fees and Costs, Additional Remediation Amount, and is in the amount of \$4,788,165,456, consisting of the Base State Remediation Payment and including a credit for Walgreens’ settlement with the State of Florida in the amount of 7.02591344086813% of the Base State Remediation Payment. An additional credit for Walgreens’ settlement with Suffolk and Nassau Counties in New York State in the amount of 15.31% of New York’s State Allocation will be applied to New York’s State Allocation pursuant to Section IV.L. For the avoidance of doubt, the credit for Walgreens’ settlement with Suffolk and Nassau Counties in New York State does not reduce the State Remediation Payment as defined herein, but shall nevertheless reduce the amount owed by Walgreens pursuant to this Agreement to New York State and its Subdivisions.

DDDD. “*State-Specific Agreement.*” As defined in Section IV.J.

EEEE. “*State-Subdivision Agreement.*” An agreement that a Settling State reaches with the Subdivisions in that State regarding the allocation, distribution, and/or use of funds allocated to that State and to its Subdivisions. A State-Subdivision Agreement shall be effective if approved pursuant to the provisions of Exhibit O or if adopted by statute. Preexisting agreements addressing funds other than those allocated pursuant to this Agreement shall qualify if the approval requirements of Exhibit O are met. A State and its Subdivisions may revise a State-Subdivision Agreement if approved pursuant to the provisions of Exhibit O, or if such revision is adopted by statute.

FFFF. "*Statutory Trust.*" A trust fund established by state law to receive funds allocated to a Settling State's Remediation Accounts Fund and restrict any expenditures made using funds from the Settling State's Remediation Accounts Fund to Opioid Remediation, subject to reasonable administrative expenses. A State may give a Statutory Trust authority to allocate one (1) or more of the three (3) types of funds comprising such State's Settlement Fund, but this is not required.

GGGG. "*Subdivision.*" Any (1) General Purpose Government (including, but not limited to, a municipality, county, county subdivision, city, town, township, parish, village, borough, gore, or any other entities that provide municipal-type government), School District, or Special District within a State, and (2) any other subdivision, subdivision official (acting in an official capacity on behalf of the subdivision) or sub-entity of or located within a State (whether political, geographical or otherwise, whether functioning or non-functioning, regardless of population overlap, and including, but not limited to, Nonfunctioning Governmental Units and public institutions) that has filed a lawsuit that includes a Released Claim against a Released Entity in a direct, *parens patriae*, or any other capacity. "General Purpose Government," "School District," and "Special District" shall correspond to the "five basic types of local governments" recognized by the U.S. Census Bureau and match the 2017 list of Governmental Units.² The three (3) General Purpose Governments are county, municipal, and township governments; the two (2) special purpose governments are School Districts and Special Districts.³ "Fire District," "Health District," "Hospital District," and "Library District" shall correspond to categories of Special Districts recognized by the U.S. Census Bureau.⁴ References to a State's Subdivisions or to a Subdivision "in," "of," or "within" a State include Subdivisions located within the State even if they are not formally or legally a sub-entity of the State; *provided, however*, that a "Health District" that includes any of the following words or phrases in its name shall not be considered a Subdivision: mosquito, pest, insect, spray, vector, animal, air quality, air pollution, clean air, coastal water, tuberculosis, and sanitary. Each of Lake and Trumbull Counties of Ohio shall not be considered "Subdivisions" for purposes of this Agreement.

HHHH. "*Subdivision Allocation Percentage.*" The portion of a Settling State's Subdivision Fund set forth in Exhibit G that a Subdivision will receive pursuant to Section V if it becomes a Participating Subdivision. The aggregate Subdivision Allocation Percentage of all Subdivisions receiving a Subdivision Allocation Percentage in each State shall equal one hundred percent (100%). Immediately upon the effectiveness of any State-Subdivision Agreement,

² <https://www.census.gov/data/datasets/2017/econ/gus/public-use-files.html>.

³ *E.g.*, U.S. Census Bureau, "Technical Documentation: 2017 Public Use Files for State and Local Government Organization" at 7 (noting that "the Census Bureau recognizes five basic types of local governments," that three of those are "general purpose governments" (county governments, municipal governments, and township governments), and that the other two are "school district and special district governments"), https://www2.census.gov/programs-surveys/igus/datasets/2017/2017_gov_org_meth_tech_doc.pdf.

⁴ A list of 2017 Government Units provided by the Census Bureau identifies 38,542 Special Districts and categorizes them by "FUNCTION_NAME." "Govt_Units_2017_Final" spreadsheet, "Special District" sheet, included in "Independent Governments - list of governments with reference information," <https://www.census.gov/data/datasets/2017/econ/gus/public-use-files.html>. As used herein, "Fire District" corresponds to Special District function name "24 — Local Fire Protection," "Health District" corresponds to Special District function name "32 — Health," "Hospital District" corresponds to Special District function name "40 — Hospitals," and "Library District" corresponds to Special District function name "52 — Libraries." *See id.*

Allocation Statute, Statutory Trust, or voluntary redistribution allowed by Section V.D.3 (or upon the effectiveness of an amendment to any State-Subdivision Agreement, Allocation Statute, Statutory Trust, or voluntary redistribution allowed by Section V.D.3) that addresses allocation from the Subdivision Fund, whether before or after the Initial Participation Date, Exhibit G will automatically be amended to reflect the allocation from the Subdivision Fund pursuant to the State-Subdivision Agreement, Allocation Statute, Statutory Trust, or voluntary redistribution allowed by Section V.D.3. The Subdivision Allocation Percentages contained in Exhibit G may not change once notice is distributed pursuant to Section VII.A, except upon the effectiveness of any State-Subdivision Agreement, Allocation Statute, Statutory Trust, or voluntary redistribution allowed by Section V.D.3 (or upon the effectiveness of an amendment to any State-Subdivision Agreement, Allocation Statute, Statutory Trust, or voluntary redistribution allowed by Section V.D.3) that addresses allocation from the Subdivision Fund. For the avoidance of doubt, no Subdivision not listed on Exhibit G shall receive an allocation from the Subdivision Fund and no provision of this Agreement shall be interpreted to create such an entitlement.

III. *"Subdivision Fund."* The component of the Settlement Fund described in Section V.A.

JJJJ. *Subdivision Settlement Participation Form*" The form attached as Exhibit K that Participating Subdivisions must execute and return to the Implementation Administrator or Settlement Fund Administrator, and which shall (1) make such Participating Subdivisions signatories to this Agreement, (2) include a full and complete release of any and of such Subdivision's claims, and (3) require the prompt dismissal with prejudice of any Released Claims that have been filed by any such Participating Subdivision

KKKK. *"Threshold Motion."* A motion to dismiss or equivalent dispositive motion made at the outset of litigation under applicable procedure. A Threshold Motion must include as potential grounds for dismissal any applicable Bar or the relevant release by a Settling State or Participating Subdivision provided under this Agreement and, where appropriate under applicable law, any applicable limitations defense.

LLLL. *"Total Available Amount."* The sum of (1) the Adjusted State Remediation Payment, (2) State AG Fees and Costs payment and Additional Remediation Amount, as reduced for non-Settling States and (3) the Private Attorneys Fees, including any reduction to the Contingency Fee Fund.

MMMM. *"Trigger Date."* In the case of a Primary Subdivision, the Reference Date. In the case of all other Subdivisions, the Preliminary Agreement Date.

NNNN. *"Walgreens."* Walgreen Co.

II. Participation by States and Condition to Preliminary Agreement

A. *Notice to States.* On December 7, 2022, this Agreement shall be distributed to all States. The States' Attorneys General shall then have until December 30, 2022 to decide whether to become Settling States. States that determine to become Settling States shall so notify Walgreens and shall further commit to obtaining any necessary additional State releases prior to the Reference

Date. This notice period may be extended by written agreement of Walgreens and the Enforcement Committee.

B. *Condition to Preliminary Agreement.* Following the notice period set forth in Section II.A above, Walgreens shall determine whether, in its sole discretion, enough States have agreed to become Settling States to proceed with notice to Subdivisions as set forth in Section VII below. If Walgreens determines that this condition has been satisfied, and that notice to the Litigating Subdivisions should proceed, it will so notify the Settling States by providing notice to the Enforcement Committee on the Preliminary Agreement Date. If Walgreens determine that this condition has not been satisfied, and this Agreement will have no further effect and all releases and other commitments or obligations contained herein will be void.

C. *Later Joinder by States.* After the Preliminary Agreement Date, a State may only become a Settling State with the consent of Walgreens and the Enforcement Committee. If a State becomes a Settling State more than sixty (60) calendar days after the Preliminary Agreement Date, but on or before June 30, 2023, the Subdivisions in that State that become Participating Subdivisions within ninety (90) calendar days of the State becoming a Settling State shall be considered Initial Participating Subdivisions. A State may not become a Settling State after June 30, 2023.

D. *Litigation Activity.* Following the Preliminary Agreement Date, States that determine to become Settling States shall make reasonable efforts to cease litigation activity against Walgreens, including by jointly seeking stays or, where appropriate, severance of claim against Walgreens, where feasible, and otherwise to minimize such activity by means of agreed deadline extensions and agreed postponement of depositions, document productions, and motion practice if a motion to stay or sever is not feasible or is denied.

III. Injunctive Relief

A. *Injunctive Relief.* As part of the Consent Judgment, the Parties agree to the entry of the injunctive relief terms attached in Exhibit P.

IV. Settlement Payments

A. *Settlement Fund.* All payments under this Section IV shall be made into the Settlement Fund, except that, where specified, they shall be made into the Settlement Fund Escrow. The Settlement Fund shall be allocated and used only as specified in Section V.

B. Annual Remediation Payments

1. Walgreens shall make fifteen (15) Annual Remediation Payments, each comprised of Base Payments and Incentive Payments as provided in this Section IV and as determined by the Settlement Fund Administrator as set forth in this Agreement, *provided that* the Annual Remediation Payment in Payment Year 1 shall consist solely of Base Payments.

2. The combination of the Annual Remediation Payment and the Annual Fee Payment in any given Payment Year shall not exceed one-fifteenth (1/15th) of the Total Available

Amount (the “Annual Maximum”). Payments may be lower than one-fifteenth (1/15th) of the Total Available Amount due to credits and incentive eligibility. In the event that the full amount of the Annual Remediation Payment calculated by the Settlement Fund Administrator pursuant to Section IV.C exceeds the Annual Maximum, Settling States will be paid a prorated amount of payment available up to the Annual Maximum, and any unpaid amount will be due the following Payment Year and each succeeding Payment Year until the remediation is fully paid. The payment schedule for the Annual Remediation Payments is attached hereto as Exhibit M-2. The payment schedule for the Annual Fee Payments is attached hereto as Exhibit M-3.

C. *Settlement Fund Payment Process*

1. To determine each Annual Remediation Payment for Payment Year 2 forward, the Settlement Fund Administrator shall use the data as of sixty (60) days prior to the Payment Date for each payment, unless another provision of the Agreement specifies a different date. Prior to the Effective Date, the Parties will include an exhibit to the Agreement setting forth in detail the process for the Settlement Fund Administrator obtaining relevant data and for distributing funds to the Settling States and their Participating Subdivisions listed on Exhibit G consistent with the terms of this Agreement as quickly as practical.

2. The Settlement Fund Administrator shall determine the Annual Remediation Payment and the Statewide Payment Amount for each Settling State, consistent with the provisions in Exhibit L, by:

- a. Determining, for each Settling State, the amount of Base Payments and Incentive Payments to which the State is entitled by applying the criteria under Section IV.F, Section IV.G, and Section IV.H;
- b. applying any offsets, credits or reductions as specified under Section IV, Section XI, and Section XII;
- c. applying the annual cap on payments as specified under Section IV.B.
- d. applying any adjustment required as a result of significant financial constraint, as specified under Section IV.K
- e. determining the total amount owed by Walgreens to all Settling States and the Participating Subdivisions listed on Exhibit G; and
- f. the Settlement Fund Administrator shall then allocate, after subtracting the portion of any Settlement Fund Administrator costs and fees owed out of funds from the Settlement Fund pursuant to Section V.C.5, the Annual Remediation Payment pursuant to Section V among the Settling States, among the separate types of funds for each Settling State (if applicable), and among the Participating Subdivisions listed on Exhibit G.

3. If, no later than fifty (50) days prior to the Payment Date, Walgreens and the Enforcement Committee inform the Settlement Fund Administrator that they agree on the amount of the Annual Remediation Payment and the Statewide Payment Amount for each Settling State, Walgreens shall pay the agreed-upon Annual Remediation Payment amount on the Payment Date and the Settlement Fund Administrator shall treat those amounts as the determination described in Section IV.C.2. If the Settlement Fund Administrator is not so informed, it shall give notice to Walgreens, the Settling States, and the Enforcement Committee of the amount of the Annual Remediation Payment, and the Statewide Payment Amount for each Settling State, following the determination described in Section IV.C.2, and the following timeline shall apply:

a. Within twenty-one (21) calendar days of the notice provided by the Settlement Fund Administrator, Walgreens, any Settling State or the Enforcement Committee may dispute, in writing, the calculation of the Annual Remediation Payment or the Statewide Payment Amount for a Settling State. Such disputing party must provide a written notice of dispute to the Settlement Fund Administrator, the Enforcement Committee, any affected Settling State, and Walgreens identifying the nature of the dispute, the amount of money that is disputed, and the Settling State(s) affected.

b. Within twenty-one (21) calendar days of the sending of a written notice of dispute, any affected party may submit a response, in writing, to the Settlement Fund Administrator, the Enforcement Committee, any affected Settling State, and Walgreens identifying the basis for disagreement with the notice of dispute.

c. If no response is filed, the Settlement Fund Administrator shall adjust the amount calculated consistent with the written notice of dispute, and Walgreens shall pay the adjusted amount, collectively totaling that year's Annual Remediation Payment, on the Payment Date. If a written response to the written notice of dispute is timely sent to the Settlement Fund Administrator, the Settlement Fund Administrator shall notify Walgreens of the preliminary amount to be paid, which shall be the greater of the amount originally calculated by the Settlement Fund Administrator or the amount that would be consistent with the notice of dispute, *provided, however*, that in no circumstances shall the preliminary amount to be paid be higher than the Annual Maximum as set forth in Section IV.B.2. For the avoidance of doubt, a transfer of payments from the Settlement Fund Escrow for other Payment Years does not count toward determining whether the amount to be paid is higher than the Annual Maximum.

d. The Settlement Fund Administrator shall place any disputed amount of the preliminary amount paid by Walgreens into the Settlement Fund Escrow and shall disburse any undisputed amount to each Settling State and its Participating Subdivisions listed on Exhibit G pursuant to Section IV.C.4.

4. If a Settling State informs the Settlement Fund Administrator that it and its Participating Subdivisions listed on Exhibit G have agreed on the amount of its Statewide

Payment Amount, determined pursuant to Section IV.C.2 or Section IV.C.3, to be distributed to the Settling State, among its separate types of funds (if applicable), and among its Participating Subdivisions listed on Exhibit G, the Settlement Fund Administrator shall disburse the Statewide Payment Amount pursuant to the consensus distribution amounts provided by the Settling State as quickly as practical. For a Settling State that does not so notify the Settlement Fund Administrator, the Settlement Fund Administrator shall allocate the Settling State's Statewide Payment Amount, pursuant to Section V, among the separate types of funds for the Settling State (if applicable), and among its Participating Subdivisions listed on Exhibit G using the following procedures:

a. As soon as possible for each payment and following the determination described in Section IV.C.2 or Section IV.C.3, the Settlement Fund Administrator shall give notice to the relevant Settling States and their Participating Subdivisions listed on Exhibit G of the amount to be received by each Settling State, the amount to be received by the separate types of funds for each Settling State (if applicable), and the amount to be received by each Participating Subdivision listed on Exhibit G for each Settling State.

b. Within twenty-one (21) days of the notice provided by the Settlement Fund Administrator, any Settling State or Participating Subdivision listed on Exhibit G may dispute, in writing, the calculation of the amount to be received by the relevant Settling State and/or its Participating Subdivision listed on Exhibit G. A dispute will be deemed invalid and disregarded if it challenges the allocations adopted by a State-Subdivision Agreement approved pursuant to the provisions of Exhibit O or by statute. Such disputing party must provide a written notice of dispute to the Settlement Fund Administrator, any affected Settling State, and any affected Participating Subdivision identifying the nature of the dispute, the amount of money that is disputed, and the Settling State(s) affected.

c. Within twenty-one (21) days of the sending of a written notice of dispute, any affected Settling State or any affected Participating Subdivision may submit a response, in writing, to the Settlement Fund Administrator, any affected Settling State and any affected Participating Subdivision identifying the basis for disagreement with the notice of dispute.

d. If no response is filed, the Settlement Fund Administrator shall adjust the amount calculated consistent with the written notice of dispute.

e. The Settlement Fund Administrator shall place any disputed amount into the Settlement Fund Escrow and shall disburse any undisputed amount to the Settling State and its Participating Subdivisions eligible for payment.

5. Disputes described in this subsection shall be resolved in accordance with the terms of Section VI.F.

6. The Settlement Fund Administrator may combine the disbursements of Annual Remediation Payments with disbursement of funds under other comparable opioid

settlements. In determining when disbursements for each Annual Remediation Payment will be made, the Settlement Fund Administrator may take into account the timeline for the availability of disbursements under other comparable opioid settlements.

7. For the avoidance of doubt, a Subdivision not listed on Exhibit G shall not receive an allocation from the Subdivision Fund and no provision of this Agreement shall be interpreted to create such an entitlement.

D. *Procedure for Annual Remediation Payment in Payment Year 1.* The process described in Section IV.C shall not apply to Payment Year 1. The procedure in lieu of Section IV.C for Payment Year 1 is as set forth below:

1. The Payment Date for Payment Year 1 is December 31, 2022 or five (5) business days after the Preliminary Agreement Date, whichever is later. Walgreens shall pay into the Settlement Fund Escrow the total amount of the Base Payment for the Eligible States that have agreed to become Settling States, pursuant to Section II.A, as of December 31, 2022 or the Preliminary Agreement Date, whichever is later. This amount shall be calculated by multiplying the aggregate Overall Allocation Percentage attributable to Eligible States that have agreed to become Settling States by the amount specified in Exhibit M-2 for Payment Year 1. Walgreens shall inform the Enforcement Committee of the Statewide Payment Amount for each Eligible State that has agreed to become a Settling State as of December 31, 2022 or the Preliminary Agreement Date, whichever is later.

2. In the event that, in accordance with the terms of Section VIII.A, Walgreens determines not to proceed with the Settlement, or the Settlement does not become effective for any other reason, the funds held in the Settlement Fund Escrow shall immediately revert to Walgreens. If the condition set forth in Section VIII.A is met, Walgreens shall pay into the Settlement Fund Escrow, no later than five (5) business days after the Reference Date, the difference between the existing escrowed amount and the total amount of the Base Payment for the Settling States as of the Initial Participation Date, which shall be calculated by multiplying those Settling States' Overall Allocation Percentage by the amount specified in Exhibit M-2 for Payment Year 1. Walgreens shall inform the Enforcement Committee of the Statewide Payment Amount for each Settling State with money included in the payment.

3. The Annual Remediation Payment for Payment Year 1 placed in the Settlement Fund Escrow pursuant to Section IV.D.1 or Section IV.D.2 shall be transferred by the Settlement Fund Administrator on the Effective Date from the Settlement Fund Escrow to the Settlement Fund for distribution to each Settling State and to its Initial Participating Subdivisions listed on Exhibit G pursuant to Section IV.C.4 through Section IV.C.7; *provided, however*, that for any Settling State where the Consent Judgment has not been entered as of the Effective Date, the funds allocable to that Settling State and its Participating Subdivisions listed on Exhibit G shall not be disbursed until ten (10) calendar days after the entry of the Consent Judgment in that State.

E. *Payment Date for Payment Years 2 through 15.* The Payment Date for Payment Year 2 is December 31, 2023. The Payment Date for Payment Year 3 is March 31, 2025, and the

Payment Date for Payment Years 4 through 14 shall be each successive March 31. The Payment Date for Payment Year 15 is December 31, 2036. The Annual Remediation Payments for those Payment Years shall be made pursuant to the process set forth in Section IV.C.

F. *Offsets to Annual Remediation Payments to the Settlement Fund for Non-Settling States.* An offset equal to \$4,788,165,456 times the Overall Allocation Percentage assigned to each Non-Settling State in Exhibit F-2 shall be deducted from the total amount to be paid by Walgreens to the Settlement Fund. For the avoidance of doubt, the Adjusted State Remediation Payment is calculated in a way that reflects this offset. The Base Payments and Incentive Payments are also subject to suspension, offset, and reduction as provided in Section IV.K, Section XI and Section XII.

G. *Base Payments.*

1. Subject to the offset and reduction provisions set forth in Section XI and Section XII, Walgreens shall make Base Payments into the Settlement Fund in an amount equal to forty-one percent (41%) of the Adjusted State Remediation Payment. The maximum total for Base Payments is \$1,963,147,836. The Base Payments shall be due in installments consistent with Exhibit M-2 over the fifteen (15) Payment Years, subject to potential offsets for Non-Settling States as provided in Section IV.F.

2. The Base Payment for any Settling State in each Payment Year shall be the Base Payment for that Payment Year specified in Exhibit M-2 times the Settling State's Overall Allocation Percentage specified in Exhibit F-2.

H. *Incentive Payments.*

1. Subject to the offset and reduction provisions set forth in Section XI and Section XII, Walgreens shall make potential additional incentive payments totaling up to a maximum of fifty-nine percent (59%) of the Adjusted State Remediation Payment, with the Incentive Payment amount depending on whether and the extent to which the criteria set forth below are met in each Settling State. The maximum total for Incentive Payments is \$2,825,017,620.

2. A Settling State qualifies to receive Incentive Payments in addition to Base Payments if it meets the incentive eligibility requirements specified below. The maximum total Incentive Payment for any Settling State shall be no more than the maximum total for Incentive Payments listed in Section IV.H.1 times the Settling State's Overall Allocation Percentage specified in Exhibit F-2. Incentive Payments are state-specific, with the actual amount depending on whether and the extent to which the criteria set forth below are met in such Settling State.

3. The incentive payments shall be divided among three (3) categories, referred to as Incentive Payments A, BC and D. Incentive Payments A and BC will be due in installments over the fourteen (14) Payment Years beginning with Payment Year 2, and Incentive Payment D will be due in installments over Payment Years 6 through 15, as shown on Exhibit M-2. The total amount of incentive payments in an Annual Remediation Payment

shall be the sum of the incentive payments for which the individual Settling States are eligible for that Payment Year under the criteria set forth below. The incentive payments shall be made with respect to a specific Settling State based on its eligibility for that Payment Year under the criteria set forth below. For the avoidance of doubt, eligibility for Incentive Payments A, BC, and D shall be determined on a Settling State-by-Settling State basis.

4. Incentive Payment A.

a. Incentive Payment A is mutually exclusive with Incentive Payments BC and D; if a Settling State receives Incentive Payment A in an Annual Remediation Payment, such Settling State is not eligible for Incentive Payments BC or D in that Annual Remediation Payment.

b. Incentive Payment A shall be equal to fifty-nine percent (59%) of the Adjusted State Remediation Payment, provided all Settling States satisfy the requirements of Incentive Payment A. Incentive Payment A will be due to a Settling State as part of the Annual Remediation Payment over fourteen (14) Payment Years, starting in Annual Remediation Payment 2, and shall equal a total potential maximum of \$2,825,017,620 if all states are eligible. Each Settling State's share of Incentive Payment A in a given year, *provided* that Settling State is eligible, shall equal the total maximum amount available for Incentive Payment A for that year as reflected in Exhibit M-2 times the Settling State's Overall Allocation Percentage.

c. Eligibility for Incentive Payment A is as follows: A Settling State is eligible for Incentive Payment A if, as of two (2) years of the Effective Date: (i) there is a Bar in that State in full force and effect, (ii) there is a Settlement Class Resolution in that State in full force and effect, (iii) the Released Claims of all of the following entities are released through the execution of Subdivision Settlement Participation Forms, or there is a Case-Specific Resolution against such entities: all Primary Subdivisions, Litigating Subdivisions, School Districts with a K-12 student enrollment of at least 25,000 or .10% of a State's population, whichever is greater, Hospital Districts that have at least one hundred twenty-five (125) hospital beds in one or more hospitals rendering services in that district, and Primary Fire Districts; or (iv) a combination of the actions in clauses (i)-(iii) has achieved the same level of resolution of Claims by Subdivisions (*e.g.*, a Bar against future litigation combined with full joinder by Litigating Subdivisions). For the avoidance of doubt, subsection (iv) cannot be satisfied unless all Litigating Subdivisions are Participating Subdivisions or there is a Case-Specific Resolution against any such Subdivisions that are not Participating Subdivisions. Walgreens and the Enforcement Committee shall meet and confer in order to agree on data sources for purposes of this Section prior to the Preliminary Agreement Date.

d. A Settling State that is not eligible for Incentive Payment A as of two (2) years after the Effective Date shall not be eligible for Incentive Payment A for that Payment Year or any subsequent Payment Years.

e. Walgreens shall indicate before the Initial Participation Date whether existing legislation in a Settling State is sufficient to qualify as a Bar.

f. If a Settling State is not eligible for Incentive Payment A as of the Payment Date for Payment Year 2, and becomes eligible for Incentive Payment A as of Payment Date for Payment Year 3, it shall receive the payment that it would have received for Incentive Payment A for Payment Year 2 (the “Incentive Payment A Catch-up Payment”) beginning on the Payment Date for Payment Year 3. If a Settling State is not eligible for Incentive Payment A as of the Payment Date for Payment Year 3, and becomes eligible for Incentive Payment A as two (2) years after the Effective Date, it shall receive the payment that it would have received for Incentive Payment A for Payment Years 2 and 3 (also an “Incentive Payment A Catch-up Payment”) beginning on the Payment Date for Payment Year 4. The Incentive A Catch-up Payment shall be reduced by any amounts paid to the Settling State under Incentives Payments B or C prior to the Settling State’s eligibility for Incentive Payment A. The Incentive Payment A Catch-up Payment is subject to the Annual Maximum as set forth in Section IV.B.2. In the event that the full amount of Incentive Payment A Catch-up Payments is limited by the Annual Maximum, the process set forth in Section IV.B.2 shall apply.

g. If Walgreens made a payment under Incentive Payment A solely on the basis of a Bar or Settlement Class Resolution in a Settling State and that Bar or Settlement Class Resolution is subsequently removed, revoked, rescinded, reversed, overruled, interpreted in a manner to limit the scope of the release, or otherwise deprived of force or effect in any material respect, that Settling State shall not be eligible for Incentive Payment A thereafter, unless the State requalifies for Incentive Payment A through any method pursuant to Section IV.H.4.b, in which case the Settling State shall be eligible for Incentive Payment A less any litigation fees and costs incurred by Walgreens in the interim, except that, if the re-imposition occurs after the completion of opening statements in a trial involving a Released Claim, the Settling State shall not be eligible for Incentive Payment A (unless this exception is waived by Walgreens).

5. Incentive Payment BC.

a. Incentive Payment BC shall be available to Settling States that do not qualify for Incentive Payment A.

b. Incentive Payment BC shall be up to a maximum of fifty-six percent (56%) of the Settling State’s State Allocation. Incentive Payment A will be due to a Settling State as part of the Annual Remediation Payment over fourteen (14) Payment Years, starting in Annual Remediation Payment 2. Subject to Section IV.F, Incentive Payment BC shall equal a total potential maximum of \$2,681,372,654 if all states are eligible.

c. A Settling State may earn Incentive Payment BC in Annual Remediation Payments 2 through 15 and may receive, when combined with the

Settling State’s Base Payment, a maximum of up to ninety-seven 97% of the Settling State’s State Allocation. The maximum Incentive Payment BC for any Settling State in a given Payment Year shall be the Incentive Payment BC for that Payment Year specified in Exhibit M-2 times the Settling State’s Overall Allocation Percentage specified in Exhibit F-2, provided such Settling State becomes eligible for Incentive Payment BC by sixty (60) days before the Payment Date for Payment Year 6.

d. The amount of Incentive Payment BC for which a Settling State is eligible shall be determined based on the aggregate population of the Settling State’s Incentive BC Subdivisions that are Participating Subdivisions or have had their claims resolved through a Case-Specific Resolution, divided by the aggregate population of all the Settling State’s Incentive BC Subdivisions. The Settling State’s Incentive BC Subdivisions are (i) all Litigating Subdivisions (including School Districts and Special Districts) and (ii) all Non-Litigating Threshold Subdivisions (collectively, all Litigating Subdivisions and all Non-Litigating Threshold Subdivisions are “*Incentive BC Subdivisions*”).

e. The percentage of the Settling State’s maximum Incentive Payment BC for the Payment Year provided by Section IV.H.5.c to which the Settling State is entitled shall be determined according to the table of Incentive BC payment levels below:

Participation Percentage of Incentive BC Eligible Subdivision Population⁵	Incentive Payment BC Percentage for the Relevant Payment Year
Less than 85%	0%
85% or more but less than 86%	3.57%
86% or more but less than 87%	8.93%
87% or more but less than 88%	14.29%

⁵ The “Participation Percentage of Incentive BC Eligible Subdivision Population” shall be determined by the aggregate population of the Settling State’s Incentive BC Subdivisions that are Participating Subdivisions, or have had their claims resolved through a Case-Specific Resolution, divided by the aggregate population of the Settling State’s Incentive BC Subdivisions. In calculating the Settling State’s population that resides in Incentive BC Subdivisions, the population of the Settling State’s Incentive BC Subdivisions shall be the sum of the population of all Incentive BC Subdivisions in the Settling State, notwithstanding that persons may be included within the population of more than one Incentive BC Subdivision. An individual Subdivision shall not be included more than once in the numerator, and shall not be included more than once in the denominator, of the calculation regardless if it (or any of its officials) is named as multiple plaintiffs in the same lawsuit; provided, however, that for the avoidance of doubt, no Subdivision will be excluded from the numerator or denominator under this sentence unless a Subdivision otherwise counted in the denominator has the authority to release the Claims (consistent with Section XI) of the Subdivision to be excluded.

88% or more but less than 89%	19.64%
89% or more but less than 90%	25%
90% or more but less than 91%	30.36%
91% or more but less than 92%	35.71%
92% or more but less than 93%	41.07%
93% or more but less than 94%	46.43%
94% or more but less than 95%	51.79%
95% or more but less than 96%	60.71%
96% or more but less than 97%	68.75%
97% or more but less than 98%	76.79%
98% or more but less than 99%	84.82%
99% or more but less than 100%	92.86%
100%	100%

f. For Payment Years 2-5, the percentage of the available Incentive Payment BC amount for which a Settling State is eligible will be based on the Participation Percentage of Incentive BC Eligible Subdivision Population as of sixty (60) days before the Payment Date. For Payment Years 6-15, the percentage of the available Incentive Payment BC amount for which a Settling State is eligible will be based on the Participation Percentage of Incentive BC Eligible Subdivision Population as of sixty (60) days before the Payment Date for Payment Year 6. If Incentive BC Eligible Subdivisions that have become Participating Subdivisions, or achieved Case-Specific Resolution status, collectively represent less than eighty-five percent (85%) of a Settling State's Incentive BC Eligible Subdivision population by sixty (60) days before the Payment Date for Payment Year 6, the Settling State shall not receive any Incentive Payment BC.

g. If there are no Incentive BC Eligible Subdivisions in a Settling State, and that Settling State is otherwise eligible for Incentive Payment BC because it is not eligible for Incentive Payment A, that Settling State will receive its maximum Incentive Payment BC for that Annual Remediation Payment provided by Section IV.H.5.c.

6. Incentive Payment D.

a. Incentive Payment D shall be available to Settling States that do not qualify for Incentive Payment A.

b. Incentive Payment D shall be equal to up to a maximum of ten percent (10%) of the Adjusted State Remediation Payment, with the actual amount depending whether and the extent to which the criteria set forth below are met in each Settling State. The maximum total for Incentive Payment D is \$478,816,550.⁶

c. Incentive Payment D shall be paid starting at Payment Year 6 and the amount of Incentive Payment D in Payment Years 6-15 will depend on (i) the Settling State's eligibility as set out in Section IV.H.6.d and (ii) the Participation Percentage of Incentive BC Eligible Subdivision Population achieved by the Settling State as of sixty (60) days prior to the Payment Date for Payment Year 6.

d. A Settling State is eligible for Incentive Payment D if no Later Litigating Subdivision (for purposes of Incentive Payment D, Later Litigating Subdivisions are limited to (i) a Primary Subdivision; (ii) a school district with a K-12 student enrollment of at least 25,000 or 0.10% of the State's population, whichever is greater; (iii) a health district or hospital district that has at least one hundred twenty-five (125) hospital beds in one or more hospitals rendering services in that district; and (iv) Primary Fire Districts) in that State has a lawsuit against a Released Entity survive more than six (6) months after denial in whole or in part of a Threshold Motion.

e. A Settling State's eligibility for Incentive Payment D shall be determined as of sixty (60) calendar days prior to the Payment Date ("*Incentive Payment D Look-Back Date*"). If a Later Litigating Subdivision's lawsuit in that State survives more than six (6) months after denial in whole or in part a Threshold Motion after that date, that State shall not be eligible for Incentive Payment D for the Payment Year in which that occurs and any subsequent Payment Year.

f. The Incentive Payment D for any Settling State eligible for Incentive Payment D in Payment Years 6-15 shall be equal to between three percent (3%) and ten percent (10%) of the of the State Remediation Payment times the Settling State's Overall Allocation Percentage specified in Exhibit F-2. The applicable percentage shall be determined based on the Participation Percentage of Incentive BC Eligible Subdivision Population achieved by the Settling State as of sixty (60) days prior to the Payment Date for Payment Year 6 as shown in the table below:

⁶ The Incentive Payment BC table specified in Section IV.H.5.f and Incentive Payment D table specified in Section IV.H.6.e operate so that the combined amount of Incentive Payment BC and Incentive Payment D cannot exceed fifty-nine percent (59%) of the Adjusted State Remediation Payment over the term of the Agreement. Walgreens will have no obligation to pay more than \$2,825,017,620 for the combined amounts of Incentive Payment BC and Incentive Payment D minus any offsets for Non-Settling States specified in Section IV.F.

Participation Percentage of Incentive BC Eligible Subdivision Population as of sixty (60) days prior to the Payment Date for Payment Year 6	Each Eligible Settling State's Applicable Incentive Payment D Percentage
Participation of less than 95%	10% of State Allocation
Participation of 95% but less than 96%	9% of State Allocation
Participation of 96% but less than 97%	8% of State Allocation
Participation of 97% but less than 98%	7% of State Allocation
Participation of 98% but less than 99%	6% of State Allocation
Participation of 99% but less than 100%	5% of State Allocation
Participation of 100%	3% of State Allocation

g. Incentive Payment D shall be paid in the installments of ten percent (10%) per year. In the event that the full amount of Incentive D is limited by the Annual Maximum, the process set forth in Section IV.B.2 shall apply. Prior to making the Annual Remediation Payment for Payment Years 6 through 15, the Settlement Fund Administrator shall determine a Settling State's eligibility for Incentive Payment D as of the Incentive Payment D Look-Back Date for that Payment Year. Prior to the Incentive Payment D Look-Back Date for each Payment Year, Walgreens may provide the Settlement Fund Administrator and the Enforcement Committee with notice identifying any Settling State(s) it believes do not qualify for Incentive Payment D and information supporting its belief.

h. Notwithstanding Section IV.H.6.d and Section IV.H.6.e, a Settling State can become re-eligible for Incentive Payment D if the lawsuit that survived a Threshold Motion is dismissed pursuant to a later motion on grounds included in the Threshold Motion, in which case the Settling State shall be eligible for Incentive Payment D less any litigation fees and costs incurred by Walgreens in the interim, except that if the dismissal motion occurs after the completion of opening statements in such action, the Settling State shall not be eligible for Incentive Payment D.

I. In no event shall any Settling State receive Base Payments and Incentive Payments totaling more than one hundred percent (100%) of its respective Overall Allocation Percentage specified in Exhibit F-2 times the State Remediation Payment.

J. *State Specific Agreements.* Notwithstanding any other provision of this Agreement or any other agreement, in the event that: (1) Walgreens enters into an agreement with any Eligible State that resolves with finality such State's Claims consistent with Section XI of this Agreement and such agreement has an effective date prior to the Effective Date of this Agreement (such agreement, a "*State-Specific Agreement*") and (2) pursuant to the terms of the State-Specific Agreement, any payments, or any portion thereof, made by the Walgreens thereunder are made in lieu of any payments, or any portion thereof, to be made under this Agreement and Walgreens makes such a payment pursuant to the State-Specific Agreement, then Walgreens will reduce any payments allocable to such State (whether made to the Settlement Fund Escrow or the Settlement

Fund) made pursuant to this Agreement in proportion to the Overall Allocation Percentage for such State.

K. *Significant Financial Constraint.*

1. Walgreens may suspend its payments if, as of thirty (30) calendar days preceding an annual Payment Date, Walgreens' credit rating from one or more of the three nationally recognized rating agencies is below BBB- or Baa3, except if within the prior three (3) months it repurchased any shares (other than those shares required to make the Company's compensation programs non-dilutive), funded new acquisitions with a purchase price greater than \$250 million, or paid a dividend. Walgreens shall not utilize this provision until after payment of the first two Annual Remediation Payments.

2. The suspension shall last until thirty (30) days after Walgreens achieves a BBB- or Baa3 or higher credit rating from all nationally recognized rating agencies that rate Walgreens, at which point Walgreens shall make a payment equal to the lowest of the remaining Total Available Amount or one-thirtieth (1/30th) of the Total Available Amount (the "*Post-Suspension Payment*").

3. Annual Remediation Payments and Annual Fees Payments shall be made on the schedule prescribed in Exhibit M-2 and Exhibit M-3 beginning in the Payment Year following the Post-Suspension Payment (i.e., if the last payment made pre-suspension was the Annual Remediation Payment 6, the Post-Suspension Payment would be made on schedule for Annual Remediation Payment 7), but shall remain capped at one-thirtieth (1/30th) of the Total Available Amount for two Payment Years until and unless Walgreens' credit rating from all of the three nationally recognized rating agencies that rate Walgreens increases to BBB or Baa2 (the "*Reduced Payment Termination Date*").

4. If Walgreens has reason to believe that it will not be able to the Annual Remediation Payment or Annual Fees Payment for a Payment Year, it shall provide at least ninety (90) calendar days' prior written notice to the Settlement Fund Administrator and Enforcement Committee (a "*Deferred Payment Notice*"). Any Deferred Payment Notice shall specify and include: (a) the gross amount of the payments owed, (b) the amount that Walgreens believes it will be unable to pay, (c) the accounting and audited financial documents upon which Walgreens relied for making this determination, and (d) any other relevant information for the Enforcement Committee to consider.

5. Deferrals and payments made pursuant to Section IV.K.2-3 will apply proportionally across Base Payments and Incentive Payments. For the avoidance of doubt, this Section IV.K applies fully to Payment Years after the first two (2) Annual Remediation Payment Dates, including the Base Payments and all Incentive Payments due pursuant to this Agreement during the Payment Year at issue.

6. Walgreens shall pay any amounts deferred due to suspension or reduced Post-Suspension Payments, including applicable interest, or before the Payment Date for Payment Year 15.

7. If Walgreens defers some or all of the payments due in a Payment Year pursuant to this Section IV.K, it shall not repurchase any shares (other than those shares required to make the Company's compensation programs non-dilutive), or fund new acquisitions with a purchase price greater than \$250 million during the deferral period or until the deferred amount is fully repaid with interest.

8. Any payments deferred under this Section IV.K shall bear interest at a 7% per annum.

9. In the event that Walgreens suspends and/or defers Annual Payments pursuant to Section IV.K.1-2, Walgreens shall repay the suspended and/or deferred payments as follows:

a. If Walgreens suspends payments for up to one year, it shall repay the suspended and/or deferred payments within three Payment Years after the Reduced Payment Termination Date. For each of those three Payment Years, Walgreens shall pay its Annual Remediation Payment and Annual Fee Payment, if applicable, plus the sum of (1) the amount of payments suspended pursuant to Section IV.K.1; (2) the amount of underpayments due to deferral pursuant to Section IV.K.2; and (3) interest pursuant to Section IV.K.8, divided by three or the remaining number of Payment Years, whichever is smaller.

b. If Walgreens suspends payments for longer than one year and up to three years, it shall repay the suspended and/or deferred payments within six Payment Years after the Reduced Payment Termination Date. For each of those six Payment Years, Walgreens shall pay its Annual Remediation Payment and Annual Fee Payment, if applicable, plus the sum of (1) the amount of payments suspended pursuant to Section IV.K.1; (2) the amount of underpayments due to deferral pursuant to Section IV.K.2; and (3) interest pursuant to Section IV.K.8, divided by six or the remaining number of Payment Years, whichever is smaller.

c. If Walgreens suspends payments for longer than three years, it shall repay the suspended and/or deferred payments by no later than the Payment Date for Payment Year 15. For each of the remaining Payment Years, Walgreens shall pay its Annual Remediation Payment and Annual Fee Payment, if applicable, plus the sum of (1) the amount of payments suspended pursuant to Section IV.K.1; (2) the amount of underpayments due to deferral pursuant to Section IV.K.2; and (3) interest pursuant to Section IV.K.8, divided by the number of remaining Payment Years.

L. New York Prior Settlement Credit. Walgreens shall not be required to pay into the Settlement Fund 15.31% of New York's State Allocation as otherwise calculated pursuant to this Section IV as a credit for Walgreens' settlement with Suffolk and Nassau Counties in New York State. For the avoidance of doubt, this credit shall solely reduce the amount New York State and its Subdivisions would otherwise have received under this Agreement, and it shall not affect the amount received by any other Settling State or their Subdivisions.

V. Allocation and Use of Settlement Payments

A. *Components of Settlement Fund.* The Settlement Fund shall be funded by the Annual Remediation Payments and comprised of a Remediation Accounts Fund, a State Fund, and a Subdivision Fund for each Settling State. The payments made under Section IV into the Settlement Fund shall be initially allocated among those three (3) sub-funds and distributed and used as provided below. Payments placed into the Settlement Fund do not revert back to Walgreens.

B. *Use of Settlement Payments.*

1. It is the intent of the Parties that the payments disbursed from the Settlement Fund to Settling States and Participating Subdivisions be for Opioid Remediation, subject to exceptions that must be documented in accordance with Section V.B.2. In no event may less than ninety-five (95%) of Walgreens' maximum amount of payments pursuant to Section IV as set forth on Exhibit M-2 over the entirety of all Payments Years (but not any single Payment Year) be spent on Opioid Remediation.

2. While disfavored by the Parties, a Settling State or a Participating Subdivision set forth on Exhibit G may use monies from the Settlement Fund (that have not been restricted by this Agreement solely to future Opioid Remediation) for purposes that do not qualify as Opioid Remediation. If, at any time, a Settling State or a Participating Subdivision set forth on Exhibit G uses any monies from the Settlement Fund for a purpose that does not qualify as Opioid Remediation, such Settling State or Participating Subdivision set forth on Exhibit G shall identify such amounts and report to the Settlement Fund Administrator and Walgreens how such funds were used, including if used to pay attorneys' fees, investigation costs, litigation costs, or costs related to the operation and enforcement of this Agreement, respectively. It is the intent of the Parties that the reporting under this Section V.B.2 shall be available to the public. For the avoidance of doubt, (a) any amounts not identified under this Section V.B.2 as used to pay attorneys' fees, investigation costs, or litigation costs by December 15 each year shall be included in the Compensatory Restitution Amount for purposes of Section V.F and (b) Participating Subdivisions not listed on Exhibit G may only use monies from the Settlement Fund for purposes that qualify as Opioid Remediation.

C. *Allocation of Settlement Fund.* The allocation of the Settlement Fund allows for different approaches to be taken in different states, such as through a State-Subdivision Agreement. Given the uniqueness of States and their Subdivisions, Settling States and their Subdivisions are encouraged to enter into State-Subdivision Agreements in order to direct the allocation of their portion of the Settlement Fund. As set out below, the Settlement Fund Administrator will make an initial allocation to three (3) state-level sub-funds. The Settlement Fund Administrator will then, for each Settling State and its Participating Subdivisions, apply the terms of this Agreement and any relevant State-Subdivision Agreement, Statutory Trust, Allocation Statute, or voluntary redistribution of funds as set out below before disbursing the funds.

1. Base Payments. The Settlement Fund Administrator will allocate Base Payments under Section IV.G among the Settling States pursuant to Section IV.G.2. Base payments for each Settling State will then be allocated fifteen percent (15%) to its State Fund, seventy percent (70%)

to its Remediation Accounts Fund, and fifteen percent (15%) to its Subdivision Fund. Amounts may be reallocated and will be distributed as provided in Section V.D.

2. Incentive Payments. The Settlement Fund Administrator will treat Incentive Payments under Section IV.H on a State-specific basis. Incentive Payments for which a Settling State is eligible under Section IV.F will be allocated fifteen percent (15%) to its State Fund, seventy percent (70%) to its Remediation Accounts Fund, and fifteen percent (15%) to its Subdivision Fund. Amounts may be reallocated and will be distributed as provided in Section V.D.

3. Application of Adjustments. If a suspension, offset or reduction under Section XI or Section XII applies with respect to a Settling State, the suspension, offset or reduction shall be applied proportionally to all amounts that would otherwise be apportioned and distributed to the State Fund, the Remediation Accounts Fund, and the Subdivision Fund for that State.

4. Settlement Fund Administrator. Prior to the Initial Participation Date, Walgreens and the Enforcement Committee will agree to a detailed mechanism consistent with the foregoing for the Settlement Fund Administrator to follow in allocating, apportioning, and distributing payments, which shall then be appended hereto as Exhibit L.

5. Settlement Fund Administrator Costs. Any costs and fees associated with or arising out of the duties of the Settlement Fund Administrator as described in Exhibit L shall be paid from the interest accrued in the Settlement Fund Escrow and the Settlement Fund; *provided, however,* that if such accrued interest is insufficient to pay the entirety of any such costs and fees, Walgreens shall pay fifty percent (50%) of the additional amount and fifty percent (50%) shall be paid out of the Settlement Fund.

D. *Settlement Fund Reallocation and Distribution.* As set forth below, within a particular Settling State's account, amounts contained in the Settlement Fund sub-funds may be reallocated and distributed per a State-Subdivision Agreement or other means. If the apportionment of amounts is not addressed and controlled under Section V.D.1 and Section V.D.2, then the default provisions of Section V.D.4 apply. It is not necessary that a State-Subdivision Agreement or other means of allocating funds pursuant to Section V.D.1 and Section V.D.2 address all of the Settlement Fund sub-funds. For example, a Statutory Trust might only address disbursements from a Settling State's Remediation Accounts Fund.

1. Distribution by State-Subdivision Agreement. If a Settling State has a State-Subdivision Agreement, amounts apportioned to that State's State Fund, Remediation Accounts Fund, and Subdivision Fund under Section V.C shall be reallocated and distributed as provided by that agreement. Any State Subdivision Agreement entered into after the Preliminary Agreement Date shall be applied only if it requires: (a) that all amounts be used for Opioid Remediation, except as allowed by Section V.B.2, and (b) that at least seventy percent (70%) of amounts be used solely for future Opioid Remediation.⁷ For a State-Subdivision Agreement to be applied to the relevant portion of an Annual Payment, notice must be provided to Walgreens and the Settlement

⁷ Future Opioid Remediation includes amounts paid to satisfy any future demand by another governmental entity to make a required reimbursement in connection with the past care and treatment of a person related to the Alleged Harms

Fund Administrator at least ten (10) business days prior to the Settlement Fund Administrator's disbursement of such portion to a Settling State and its Participating Subdivisions.

2. Distribution by Allocation Statute. If a Settling State has an Allocation Statute and/or a Statutory Trust that addresses allocation or distribution of amounts apportioned to such State's State Fund, Remediation Accounts Fund, and/or Subdivision Fund and that, to the extent any or all such sub-funds are addressed, requires (1) all amounts to be used for Opioid Remediation, except as allowed by Section V.B.2⁸, and (2) at least seventy percent (70%) of all amounts to be used solely for future Opioid Remediation then, to the extent allocation or distribution is addressed, the amounts apportioned to that State's State Fund, Remediation Accounts Fund, and Subdivision Fund under Section V.C shall be allocated and distributed as addressed and provided by the applicable Allocation Statute or Statutory Trust. For the avoidance of doubt, an Allocation Statute or Statutory Trust need not address all three (3) sub-funds that comprise the Settlement Fund, and if the applicable Allocation Statute or Statutory Trust does not address distribution of all or some of these three (3) sub-funds, the applicable Allocation Statute or Statutory Trust does not replace the default provisions described in Section V of any such unaddressed fund. For example, if an Allocation Statute or Statutory Trust that meets the requirements of this Section V.D.2 only addresses funds restricted to remediation, then the default provisions of this Agreement concerning allocation among the three (3) sub-funds comprising the Settlement Fund and the distribution of the State Fund and Subdivision Fund for that State would still apply, while the distribution of the applicable State's Remediation Accounts Fund would be governed by the qualifying Allocation Statute or Statutory Trust.

3. Voluntary Redistribution. A Settling State may choose to reallocate all or a portion of its State Fund to its Remediation Accounts Fund. A Participating Subdivision included on Exhibit G may choose to reallocate all or a portion of its allocation from the Subdivision Fund to the State's Remediation Accounts Fund or to another Participating Subdivision. The Settlement Fund Administrator is not required to honor a voluntary redistribution for which notice is provided to it less than sixty (60) calendar days prior to the applicable Payment Date.

4. Distribution in the Absence of a State-Subdivision Agreement, Allocation Statute, or Statutory Trust. If Section V.D.1 and Section V.D.2 do not apply, amounts apportioned to that State's State Fund, Remediation Accounts Fund, and Subdivision Fund under Section V.C shall be distributed as follows:

a. Amounts apportioned to that State's State Fund shall be distributed to that State.

b. Amounts apportioned to that State's Remediation Accounts Fund shall be distributed consistent with Section V.E. Each Settling State shall submit to the Settlement Fund Administrator a designation of a lead state agency or other entity to serve as the single point of contact for that Settling State's funding requests from the Remediation Accounts Fund and other communications with the Settlement Fund Administrator. The designation of an individual entity is for administrative purposes only and such designation shall not limit funding to such entity or even require that such entity receive funds from this Agreement. The designated entity shall be the only entity authorized to request funds from the

Settlement Fund Administrator to be disbursed from that Settling State's Remediation Accounts Fund. If a Settling State has established a Statutory Trust then that Settling State's single point of contact may direct the Settlement Fund Administrator to release the State's Remediation Accounts Fund to the Statutory Trust.

c. Amounts apportioned to that State's Subdivision Fund shall be distributed to Participating Subdivisions in that State included on Exhibit G per the Subdivision Allocation Percentage listed in Exhibit G. Section VII.I shall govern amounts that would otherwise be distributed to Non-Participating Subdivisions listed in Exhibit G. For the avoidance of doubt and notwithstanding any other provision in this Agreement, no Non-Participating Subdivision will receive any amount from the Settlement Fund, regardless of whether such Subdivision is included on Exhibit G.

d. Special Districts shall not be allocated funds from the Subdivision Fund, except through a voluntary redistribution allowed by Section V.D.3 to Special Districts that are Participating Subdivisions. A Settling State may allocate funds from its State Fund or Remediation Accounts Fund for Special Districts that are Participating Subdivisions.

5. Restrictions on Distribution. No amounts may be distributed from the Subdivision Fund contrary to Section VII, i.e., no amounts may be distributed directly to Non-Participating Subdivisions or to Later Participating Subdivisions to the extent such a distribution would violate Section VII.E through Section VII.H. Amounts allocated to the Subdivision Fund that cannot be distributed by virtue of the preceding sentence shall be distributed into the sub-account in the Remediation Accounts Fund for the Settling State in which the Subdivision is located, unless those payments are redirected elsewhere by a State-Subdivision Agreement described in Section V.D.1 or by an Allocation Statute or a Statutory Trust described in Section V.D.2.

E. *Provisions Regarding the Remediation Accounts Fund.*

1. State-Subdivision Agreement, Allocation Statute, and Statutory Trust Fund Provisions. A State-Subdivision Agreement, Allocation Statute, or Statutory Trust may govern the operation and use of amounts in that State's Remediation Accounts Fund so long as it complies with the requirements of Section V.D.1 or Section V.D.2, as applicable, and all direct payments to Subdivisions comply with Section VII.E through Section VII.H.

2. Absence of a State-Subdivision Agreement, Allocation Statute, or Statutory Trust. In the absence of a State-Subdivision Agreement, Allocation Statute, or Statutory Trust that addresses distribution, the Remediation Accounts Fund will be used solely for future Opioid Remediation⁹ and the following shall apply with respect to a Settling State:

a. Regional Remediation.

(i) At least fifty percent (50%) of distributions for remediation from a State's Remediation Accounts Fund shall be annually allocated and

tracked to the regional level. A Settling State may allow the Advisory Committee established pursuant to Section V.E.2.c to define its regions and assign regional allocations percentages. Otherwise, the State shall (A) define its initial regions, which shall consist of one (1) or more General Purpose Subdivisions and which shall be designated by the state agency with primary responsibility for substance abuse disorder services employing, to the maximum extent practical, existing regions established in that State for opioid abuse treatment or other public health purposes; (B) assign initial regional allocation percentages to the regions based on the Subdivision Allocation Percentages in Exhibit G and an assumption that all Subdivisions included on Exhibit G will become Participating Subdivisions.

(ii) This minimum regional expenditure percentage is calculated on the Settling State's initial Remediation Accounts Fund allocation and does not include any additional amounts a Settling State has directed to its Remediation Accounts Fund from its State Fund, or any other amounts directed to the fund. A Settling State may dedicate more than fifty percent (50%) of its Remediation Accounts Fund to the regional expenditure and may annually adjust the percentage of its Remediation Accounts Fund dedicated to regional expenditures as long as the percentage remains above the minimum amount.

(iii) The Settling State (A) has the authority to adjust the definition of the regions, and (B) may annually revise the percentages allocated to each region to reflect the number of General Purpose Subdivisions in each region that are Non-Participating Subdivisions.

b. *Subdivision Block Grants.* Certain Subdivisions shall be eligible to receive regional allocation funds in the form of a block grant for future Opioid Remediation. A Participating Subdivision eligible for block grants is a county or parish (or in the case of States that do not have counties or parishes that function as political subdivisions, a city) that (1) does not contain a Litigating Subdivision or a Later Litigating Subdivision for which it has the authority to end the litigation through a release, bar or other action, (2) either (i) has a population of 400,000 or more or (ii) in the case of California has a population of 750,000 or more and (3) has funded or otherwise managed an established health care or treatment infrastructure (*e.g.*, health department or similar agency). Each Subdivision eligible to receive block grants shall be assigned its own region.

c. *Small States.* Notwithstanding the provisions of Section V.E.2.a, Settling States with populations under four (4) million that do not have existing regions described in Section V.E.2.a shall not be required to establish regions. However, such a Settling State that contains one (1) or more Subdivisions eligible for block grants under Section V.E.2.b shall be divided regionally so that each block-grant eligible Subdivision is a region and the remainder of the state is a region.

d. *Advisory Committee.* The Settling State shall designate an Opioid Settlement Remediation Advisory Committee (the "*Advisory Committee*") to provide input and recommendations regarding remediation spending from that Settling State's Remediation Accounts Fund. A Settling State may elect to use an existing advisory committee or similar entity (created outside of a State-Subdivision Agreement or Allocation Statute); *provided, however*, the Advisory Committee or similar entity shall meet the following requirements:

(i) Written guidelines that establish the formation and composition of the Advisory Committee, terms of service for members, contingency for removal or resignation of members, a schedule of meetings, and any other administrative details;

(ii) Composition that includes at least an equal number of local representatives as state representatives;

(iii) A process for receiving input from Subdivisions and other communities regarding how the opioid crisis is affecting their communities, their remediation needs, and proposals for remediation strategies and responses; and

(iv) A process by which Advisory Committee recommendations for expenditures for Opioid Remediation will be made to and considered by the appropriate state agencies.

3. Remediation Accounts Fund Reporting. The Settlement Fund Administrator shall track and assist in the report of remediation disbursements as agreed to among the Walgreens and the Enforcement Committee

F. Nature of Payment. Each of the Settling States, the Participating Subdivisions and Walgreens acknowledges, agrees and understands that, notwithstanding anything to the contrary in this Agreement, for purposes of Section 162(f) of the Internal Revenue Code, the Compensatory Restitution Amount paid by Walgreens (up to \$4,788,165,456 to be paid out over fifteen (15) years) constitutes restitution or remediation, as defined in Treasury Regulation § 1.162-21(e)(4), for damage or harm allegedly caused by the potential violation of a law and is an amount paid for the purpose of remediating the damage or harm allegedly caused, including to restore the affected persons, Settling States and Participating Subdivisions to the same or substantially similar position or condition as existed prior to such damage or harm allegedly caused. The Parties acknowledge, agree and understand that only the Private Attorneys Fees, State AG Fees and Costs, and Additional Remediation Amount (up to \$734,363,310) represent reimbursement to Settling States, Participating Subdivisions listed on Exhibit G, or any other person or entity for the fees and costs of any investigation or litigation, that no portion of the Compensatory Restitution Amount represents reimbursement to Plaintiffs or any other person or entity for the fees and costs of any investigation or litigation, and no portion of the Compensatory Restitution Amount represents or should properly be characterized as the payment of fines, penalties or other punitive assessments. Releasees acknowledge, agree and understand that Walgreens intends to allocate the cost of the Annual Remediation Payments among the Releasees using a reasonable basis. The Designated

State, on behalf of all Settling States and Participating Subdivisions shall complete and file Form 1098-F with the Internal Revenue Service on or before February 28 (March 31 if filed electronically) of the year following the calendar year in which the order entering this Agreement becomes binding. The Form 1098-F shall identify the entire Adjusted State Remediation Payment except as reported pursuant to Section V.B.2 as of December 31, 2023, as remediation/restitution amounts, and Releasors shall furnish Copy B of such Form 1098-F to Walgreens on or before January 31 of the year following the calendar year in which the order entering this Agreement becomes binding. Walgreens makes no warranty or representation to Releasors as to the tax consequences of the Compensatory Restitution Amount, Adjusted State Remediation Payment, the Private Attorneys Fees, or State AG Fees and Costs or any portion thereof. Further, Releasors specifically acknowledge that no portion of the Compensatory Restitution Amount shall be used for general enforcement efforts or other discretionary purposes as described in Treasury Regulation § 1.162-21(e)(4)(i)(C).

VI. Enforcement

A. *Enforceability.* This Agreement is enforceable only by the Settling States and Walgreens; *provided, however,* that Released Entities may enforce Section X and Participating Subdivisions listed on Exhibit G have the enforcement rights described in Section VI.D. Except to the extent allowed by the Injunctive Relief Terms, Settling States and Participating Subdivisions shall not have enforcement rights against Walgreens with respect to either the terms of this Agreement that apply only to or in other States or any Consent Judgment entered into by another Settling State. Participating Subdivisions shall not have enforcement rights against Walgreens with respect to this Agreement or any Consent Judgment except that Participating Subdivisions listed on Exhibit G shall have enforcement rights as set forth herein as to payments that would be allocated to the Subdivision Fund or Remediation Accounts Fund pursuant to Section V; *provided, however,* that each Settling State shall allow Participating Subdivisions in such Settling State to notify it of any perceived violations of this Agreement or the applicable Consent Judgment.

B. *Jurisdiction.* Walgreens consents to the jurisdiction of the court in which each Settling State files its Consent Judgment, limited to resolution of disputes identified in Section VI.F.1 for resolution in that court.

C. Specific Terms Dispute Resolution.

1. Any dispute that is addressed by the provisions set forth in the Injunctive Relief Terms shall be resolved as provided therein.

2. In the event that Walgreens believes that the ninety-five percent (95%) threshold established in Section V.B.1 is not being satisfied, any Party may request that Walgreens and the Enforcement Committee meet and confer regarding the use of funds to implement Section V.B.1. The completion of such meet-and-confer process is a precondition to further action regarding any such dispute. Further action concerning Section V.B.1 shall: (i) be limited to Walgreens seeking to reduce their Annual Remediation Payments by no more than five percent (5%) of the difference between the actual amount of Opioid Remediation and the ninety-five percent (95%) threshold established in Section V.B.1; (ii) only reduce Annual Remediation Payments to those Settling States and their Participating Subdivision(s) that are below the ninety-five percent (95%)

threshold established in Section V.B.1; and (iii) not reduce Annual Remediation Payments restricted to future Opioid Remediation.

D. *State-Subdivision Enforcement.*

1. A Subdivision shall not have enforcement rights against a Settling State in which it is located with respect to this Agreement or any Consent Judgment except that a Participating Subdivision listed on Exhibit G shall have enforcement rights (a) as provided for in a State-Subdivision Agreement, Allocation Statute, or Statutory Trust with respect to intrastate allocation or (b) in the absence of a State-Subdivision Agreement, Allocation Statute, or Statutory Trust, to allegations that (i) the Settling State's use of Remediation Accounts Fund monies were not used for uses similar to or in the nature of those uses contained in Exhibit E; or (ii) a Settling State failed to pay funds directly from the Remediation Accounts Fund to a Participating Subdivision eligible to receive a block grant pursuant to Section V.E.2.b.

2. A Settling State shall have enforcement rights against a Participating Subdivision located in its territory (a) as provided for in a State-Subdivision Agreement, Allocation Statute, or Statutory Trust; or (b) in the absence of a State-Subdivision Agreement, Allocation Statute, or Statutory Trust, to allegations that the Participating Subdivisions' uses of Remediation Accounts Fund monies were not used for purposes similar to or in the nature of those uses contained in Exhibit E.

3. As between the Settling States and Participating Subdivisions, the above rights are contractual in nature and nothing herein is intended to limit, restrict, change or alter any other existing rights under law.

E. *Subdivision Walgreens Payment Enforcement.* A Participating Subdivision listed on Exhibit G shall have the same right as a Settling State to seek resolution regarding the failure by Walgreens to make its Annual Remediation Payment in a Payment Year.

F. *Other Terms Regarding Dispute Resolution.*

1. Except to the extent provided by Section VI.C or Section VI.F.2, all disputes shall be resolved in either the court that entered the relevant Consent Judgment or, if no such Consent Judgment was entered, a state or territorial court with jurisdiction located wherever the seat of the relevant state government is located.

a. State court proceedings shall be governed by the rules and procedures of the relevant forum.

b. For the avoidance of doubt, disputes to be resolved in state court include, but are not limited to, the following:

(i) disputes concerning whether expenditures qualify as Opioid Remediation;

(ii) disputes between a Settling State and its Participating Subdivisions as provided by Section VI.D, except to the extent the State-

Subdivision Agreement provides for other dispute resolution mechanisms. For the avoidance of doubt, disputes between a Settling State and any Participating Subdivision shall not be considered National Disputes;

(iii) whether this Agreement and relevant Consent Judgment are binding under state law;

(iv) the extent of the Attorney General's or other participating entity's authority under state law, including the extent of the authority to release claims; and

(v) whether the definition of a Bar, a Case-Specific Resolution, Final Order, lead state agency as described in Section V.D.4.b, Later Litigating Subdivision, Litigating Subdivision, or Threshold Motion have been met; and

(vi) all other disputes not specifically identified in Section VI.C or Section VI.F.2.

c. Any Party may request that the National Arbitration Panel provide an interpretation of any provision of the settlement that is relevant to the state court determination, and the National Arbitration Panel shall make reasonable best efforts to supply such interpretation within the earlier of thirty (30) calendar days or the time period required by the state court proceedings. Any Party may submit that interpretation to the state court to the extent permitted by, and for such weight provided by, the state court's rules and procedures. If requested by a Party, the National Arbitration Panel shall request that its interpretation be accepted in the form of an *amicus curiae* brief, and any attorneys' fees and costs for preparing any such filing shall be paid for by the requesting Party.

2. National Disputes involving a Settling State, a Participating Subdivision that has enforcement rights pursuant to Section VI.A, and/or Walgreens shall be resolved by the National Arbitration Panel.

a. National Disputes are disputes that are not addressed by Section VI.C, and which are exceptions to Section VI.F.1's presumption of resolution in state courts because they involve issues of interpretation of terms contained in this Agreement applicable to all Settling States without reference to a particular State's law. Disputes between a Settling State and any Participating Subdivision shall not be considered National Disputes. National Disputes are limited to the following:

(i) the amount of offset and/or credit attributable to Non-Settling States;

(ii) issues involving the scope and definition of Product;

(iii) interpretation and application of the terms “Covered Conduct,” “Released Entities,” and “Released Claims”;

(iv) the failure by Walgreens to pay the Annual Remediation Payment or the Additional Restitution Amount in a Payment Year, but for the avoidance of doubt, disputes between Walgreens and a Settling State over the amounts owed only to that state that do not affect any other Settling State shall not be considered National Disputes;

(v) the interpretation and application of the significant financial constraint provision in Section IV.K, including, without limitation, eligibility for and amount of deferrals for any given year, time for repayment, and compliance with restrictions during deferral term;

(vi) the interpretation and application of any most-favored-nation provision in Section XIII.E;

(vii) questions regarding the performance and/or removal of the Settlement Fund Administrator;

(viii) disputes involving liability of successor entities;

(ix) disputes that require a determination of the sufficiency of participation in order to qualify for Incentive Payments A, BC or D;

(x) disputes involving a Releasor’s compliance with, and the appropriate remedy under, Section X.B.4.c;

(xi) disputes requiring the interpretation of Agreement terms that are national in scope or impact, which shall mean disputes requiring the interpretation of Agreement terms that (i) concretely affect four (4) or more Settling States; and (ii) do not turn on unique definitions and interpretations under state law; and

(xii) any dispute subject to resolution under Section VI.F.1 but for which all parties to the dispute agree to arbitration before the National Arbitration Panel under the provisions of this Section VI.F.2.

b. The National Arbitration Panel shall be comprised of three (3) arbitrators. One (1) arbitrator shall be chosen by Walgreens, one (1) arbitrator shall be chosen by the Enforcement Committee with due input from Participating Subdivisions listed on Exhibit G, and the third arbitrator shall be agreed upon by the first two (2) arbitrators. The membership of the National Arbitration Panel is intended to remain constant throughout the term of this Agreement, but in the event that replacements are required, the retiring arbitrator shall be replaced by the party that selected him/her.

c. The National Arbitration Panel shall make reasonable best efforts to decide all matters within one hundred eighty (180) calendar days of filing, and in no event shall it take longer than one (1) year.

d. The National Arbitration Panel shall conduct all proceedings in a reasonably streamlined process consistent with an opportunity for the parties to be heard. Issues shall be resolved without the need for live witnesses where feasible and with a presumption in favor of remote participation to minimize the burdens on the parties.

e. To the extent allowed under state law, a Settling State, a Participating Subdivision that has enforcement rights pursuant to Section VI.A, and (at any party's request) the National Arbitration Panel may certify to an appropriate state court any question of state law. The National Arbitration Panel shall be bound by a final state court determination of such a certified question. The time period for the arbitration shall be tolled during the course of the certification process.

f. The arbitrators will give due deference to any authoritative interpretation of state law, including any declaratory judgment or similar relief obtained by a Settling State, a Participating Subdivision that has enforcement rights pursuant to Section VI.A, or Walgreens on a state law issue.

g. The decisions of the National Arbitration Panel shall be binding on Settling States, Participating Subdivisions, Walgreens, and the Settlement Fund Administrator. In any proceeding before the National Arbitration Panel involving a dispute between a Settling State and Walgreens whose resolution could prejudice the rights of a Participating Subdivision(s) in that Settling State, such Participating Subdivision(s) shall be allowed to file a statement of view in the proceeding.

h. Nothing herein shall be construed so as to limit or otherwise restrict a State from seeking injunctive or other equitable relief in state court to protect the health, safety, or welfare of its citizens.

i. Each party shall bear its own costs in any arbitration or court proceeding arising under this Section VI. The costs for the arbitrators on the National Arbitration Panel shall be divided and paid equally by the disputing sides for each individual dispute, e.g., a dispute between Walgreens and Settling States/Participating Subdivisions shall be split fifty percent (50%) by Walgreens and fifty percent (50%) by the Settling States/Participating Subdivisions that are parties to the dispute; a dispute between a Settling State and a Participating Subdivision shall be split fifty percent (50%) by the Settling State that is party to the dispute and fifty percent (50%) by any Participating Subdivisions that are parties to the dispute.

3. Prior to initiating an action to enforce pursuant to this Section VI.F, the complaining party must:

a. Provide written notice to the Enforcement Committee and/or Walgreens of its complaint, including the provision of the Consent Judgment and/or Agreement that the practice appears to violate, as well as the basis for its interpretation of the disputed provision. The Enforcement Committee shall establish a reasonable process and timeline for obtaining additional information from the involved parties; *provided, however*, that the date the Enforcement Committee establishes for obtaining additional information from the parties shall not be more than forty-five (45) calendar days following the notice. The Enforcement Committee may advise the involved parties of its views on the complaint and/or seek to resolve the complaint informally.

b. Wait to commence any enforcement action until thirty (30) calendar days after the date that the Enforcement Committee establishes for obtaining additional information from the involved parties.

4. If the parties to a dispute cannot agree on the proper forum for resolution of the dispute under the provisions of Section VI.F.1 or Section VI.F.2, a committee comprising the Enforcement Committee and sufficient representatives of Walgreens such that the members of the Enforcement Committee have a majority of one (1) member will determine the forum where the dispute will be initiated within twenty-eight (28) calendar days of receiving notification of the dispute relating to the proper forum. The forum identified by such committee shall be the sole forum for litigating the issue of which forum will hear the substantive dispute, and the committee's identification of such forum in the first instance shall not be entitled to deference by the forum selected.

5. To the extent allowed by applicable law, this Settlement Agreement shall not be deemed to create a lien or encumbrance against any real property owned by Walgreens or its affiliates, unless in the event of a default or breach of the payment provisions by Walgreens. Nothing in this Section VI.F.5 shall be construed to limit any remedy of any Settling State or Participating Subdivision in the event of a default or breach of this Agreement by Walgreens.

G. *No Effect.* Nothing in this Agreement shall be interpreted to limit the Settling States' Civil Investigative Demand ("*CID*") or investigative subpoena authority, to the extent such authority exists under applicable state law and the CID or investigative subpoena is issued pursuant to such authority, and Walgreens reserve all of its rights in connection with a CID or investigative subpoena issued pursuant to such authority.

VII. Participation by Subdivisions

A. *Notice.* Prior to the State Participation Date, the Parties shall agree on a vendor to serve as the Implementation Administrator and provide notice pursuant to this Section VII.A. No later than fifteen (15) calendar days after the Preliminary Agreement Date, the Implementation Administrator shall send individual written notice (which may be delivered via e-mail or other electronic means) of the opportunity to participate in this Agreement and the requirements of participation to all Subdivisions in the Settling States that are (1) Litigating Subdivisions or (2) Non-Litigating Subdivisions listed on Exhibit G. To the extent a Special District is entitled to an allocation for a direct payment through its inclusion in Exhibit G pursuant to a State-Subdivision

Agreement, Allocation Statute, Statutory Trust, or voluntary redistribution, the Implementation Administrator, with the cooperation of the Settling States shall also send individual written notice (which may be delivered via e-mail or other electronic means) of the opportunity to participate in this Agreement and the requirements of participation to such Special Districts. Unless otherwise agreed by the Parties, the version of Exhibit G used for notice shall be the one in place as of the State Participation Date. Notice (which may be delivered via e-mail or other electronic means) shall also be provided simultaneously to counsel of record for Litigating Subdivisions and known counsel for Non-Litigating Subdivisions and Special Districts listed on Exhibit G. Up to \$1,500,000 of the costs of the Implementation Administrator shall be paid for by Walgreens. The Settling States, with the cooperation of Walgreens, may also provide general notice reasonably calculated to alert Non-Litigating Subdivisions in the Settling States to this Agreement, the opportunity to participate in it, and the requirements for participation. Such notice may include publication and other standard forms of notification, as well as notice to state and county organizations such as the National Association of Counties and the National League of Cities. The notice will include that the deadline for becoming an Initial Participating Subdivision is the Initial Participation Date. Nothing contained herein shall preclude a Settling State from providing further notice to or otherwise contacting any of its Subdivisions about becoming a Participating Subdivision, including beginning any of the activities described in this paragraph prior to the Preliminary Agreement Date.

B. Requirements for Becoming a Participating Subdivision—Non-Litigating Subdivisions. A Non-Litigating Subdivision in a Settling State may become a Participating Subdivision by returning an executed Subdivision Settlement Participation Form to the Implementation Administrator or Settlement Fund Administrator (which may be executed and returned by electronic means established by the Implementation Administrator or Settlement Fund Administrator) specifying (1) that the Subdivision agrees to the terms of this Agreement pertaining to Subdivisions, (2) that the Subdivision releases all Released Claims against all Released Entities, (3) that the Subdivision agrees to use monies it receives, if any, from the Settlement Fund pursuant to the applicable requirements of Section V; *provided, however*, that Non-Litigating Subdivisions may only use monies originating from the Settlement Fund for purposes that qualify as Opioid Remediation, and (4) that the Subdivision submits to the jurisdiction of the court where the applicable Consent Judgment is filed for purposes limited to that court's role under this Agreement. The required Subdivision Settlement Participation Form is attached as Exhibit K.

C. Requirements for Becoming a Participating Subdivision—Litigating Subdivisions/Later Litigating Subdivisions. A Litigating Subdivision or Later Litigating Subdivision in a Settling State may become a Participating Subdivision by returning an executed Subdivision Settlement Participation Form to the Implementation Administrator Settlement Fund Administrator (which may be executed and returned by electronic means established by the Implementation Administrator or Settlement Fund Administrator) and upon prompt dismissal with prejudice of its lawsuit. A Settling State may require each Litigating Subdivision in that State to specify on the Subdivision Settlement Participation Form whether its counsel has waived any contingency fee contract with that Participating Subdivision and whether, if eligible, it intends to seek fees pursuant to Exhibit R. The Settlement Fund Administrator shall provide quarterly reports of this information to the parties organized by Settling State. A Litigating Subdivision or Later Litigating Subdivision may not become a Participating Subdivision after the completion of

opening statements in a trial of the lawsuit it brought that includes a Released Claim against a Released Entity.

D. *Initial Participating Subdivisions.* A Subdivision qualifies as an Initial Participating Subdivision if it meets the applicable requirements for becoming a Participating Subdivision set forth in Section VII.B or Section VII.C by the Initial Participation Date. All Subdivision Settlement Participation Forms shall be held in escrow by the Implementation Administrator until the Reference Date.

E. *Later Participating Subdivisions.* A Subdivision that is not an Initial Participating Subdivision may become a Later Participating Subdivision by meeting the applicable requirements for becoming a Participating Subdivision set forth in Section VII.B or Section VII.C after the Initial Participation Date and by agreeing to be subject to the terms of a State-Subdivision Agreement (if any) or any other structure adopted or applicable pursuant to Section V.D or Section V.E. The following provisions govern what a Later Participating Subdivision can receive (but do not apply to Initial Participating Subdivisions):

1. A Later Participating Subdivision shall not receive any share of any Annual Remediation Payment due before it became a Participating Subdivision.

2. A Later Participating Subdivision that becomes a Participating Subdivision after November 30, 2023 shall receive seventy-five percent (75%) of the share of future Base Payments or Incentive Payments that it would have received had it become a Later Participating Subdivision prior to that date (unless the Later Participating Subdivision is subject to Section VII.E.3 or Section VII.E.4).

3. A Later Participating Subdivision that, after the Initial Participation Date, maintains a lawsuit for a Released Claim(s) against a Released Entity and has judgment entered against it on every such Claim before it became a Participating Subdivision (other than a consensual dismissal with prejudice) shall receive fifty percent (50%) of the share of future Base Payments or Incentive Payments that it would have received had it become a Later Participating Subdivision prior to such judgment; *provided, however*, that if the Subdivision appeals the judgment and the judgment is affirmed with finality before the Subdivision becomes a Participating Subdivision, the Subdivision shall not receive any share of any Base Payment or Incentive Payments.

4. A Later Participating Subdivision that becomes a Participating Subdivision while a Bar or Case-Specific Resolution involving a different Subdivision exists in its State shall receive twenty-five percent (25%) of the share of future Base Payments or Incentive Payments that it would have received had it become a Later Participating Subdivision without such Bar or Case-Specific Resolution.

F. *No Increase in Payments.* Amounts to be received by Later Participating Subdivisions shall not increase the payments due from Walgreens.

G. *Ineligible Subdivisions.* Prior Litigating Subdivisions whose claims have already been resolved and Subdivisions in Non-Settling States are not eligible to be Participating Subdivisions.

H. *Non-Participating Subdivisions.* Non-Participating Subdivisions shall not directly receive any portion of any Annual Remediation Payment, including from the State Fund and direct distributions from the Remediation Accounts Fund; however, a Settling State may choose to fund future Opioid Remediation that indirectly benefits Non-Participating Subdivisions.

I. *Unpaid Allocations to Later Participating Subdivisions and Non-Participating Subdivisions.* Any Base Payment and Incentive Payments allocated pursuant to Section V.D to a Later Participating Subdivision or Non-Participating Subdivision that cannot be paid pursuant to this Section VII, including the amounts that remain unpaid after the reductions required by Section VII.E.2 through Section VII.E.4, will be allocated to the Remediation Accounts Fund for the State in which the Subdivision is located, unless those payments are redirected elsewhere by a State-Subdivision Agreement or by a Statutory Trust.

VIII. Condition to Effectiveness of Agreement and Filing of Consent Judgment

A. Determination to Proceed With Settlement.

1. The Settling States shall confer with legal representatives of the Participating Subdivisions listed on Exhibit G and inform Walgreens no later than eighteen (18) calendar days prior to the Reference Date whether the Settling States agree that there is sufficient participation to proceed with this Agreement. Within seven (7) calendar days of informing Walgreens that there is sufficient participation to proceed, the Settling States will deliver all signatures and releases required by the Agreement to be provided by the Settling States to Walgreens.

2. If the Settling States inform Walgreens that they agree that there is sufficient participation, Walgreens will then determine on or before the Reference Date whether there is sufficient State participation, sufficient Subdivision participation, and sufficient resolution of the Claims of the Litigating Subdivisions in the Settling States (through participation under Section VII, Case-Specific Resolution(s) and Bar(s)) to proceed with this Agreement. The determination shall be in the sole discretion of Walgreens and may be based on any criteria or factors deemed relevant by Walgreens.

B. *Notice by Walgreens.* On or before the Reference Date, Walgreens shall inform the Settling States of its determination pursuant to Section VIII.A.2. If Walgreens determines to proceed, the Parties will proceed to file the Consent Judgments and the obligations in the Subdivision Settlement Participation Forms will be effective and binding as of the Reference Date. If Walgreens determines not to proceed, this Agreement will have no further effect, any amounts placed in escrow for Payment Year 1, including funds referenced in Section IV.C.1 and Exhibit M-2, shall be returned to Walgreens, and all releases (including those contained in Subdivision Settlement Participation Forms) and other commitments or obligations contained herein or in Subdivision Settlement Participation Forms will be void.

IX. Settling State and Participating Subdivision Attorneys' Fees and Costs and Additional Remediation Amount

A. The Agreement on Subdivision Attorneys' Fees, Expenses and Costs is set forth in Exhibit R and incorporated herein by reference. The Agreement on the State Outside Counsel Fee

Fund for Chain Pharmacy Settlement and the Agreement on the Joint State Cost Fund are set forth in Exhibit S and Exhibit T, respectively, and are incorporated herein by reference.

B. *Additional Remediation Amount.*

1. Subject to and without exceeding the maximum payment amounts set forth in the "Additional Remediation Amount" column of Exhibit M-3 and subject to the reduction specified in Section IX.B.2, Walgreens shall pay an Additional Remediation Amount to the Settling States listed in Exhibit N. Such funds shall be paid, on the schedule set forth in Exhibit M-3, as allocated by the Settlement Fund Administrator pursuant to Exhibit N.

2. *Reduction of Additional Remediation Amount.* The amounts owed by Walgreens pursuant to this Section IX.B shall be reduced by the allocations set forth on Exhibit N for Non-Settling States.

3. For the avoidance of doubt, (1) a Settling State that retained outside counsel in connection with the investigation of one or more Chain Pharmacies, as that term is defined in Exhibit S, that receives an Additional Remediation Amount because the Settling State was not otherwise eligible to receive funds from the State Outside Counsel Fee Fund may choose to have the Additional Remediation Amount designated to pay the Settling State's outside counsel, and may instruct the Settlement Fund Administrator to pay those funds directly to the Settling State's outside counsel, and (2) Additional Remediation Amount funds, including funds designated by a Settling State to pay its outside counsel under this paragraph, shall not be subject to allocation as provided in Section V.C through Section V.E.

C. All payments addressed by this Section IX will be made on December 31 for each Payment Year in which they are due pursuant to Exhibit M-3.

X. **Release**

A. *Scope.* As of the Effective Date, the Released Entities are hereby released and forever discharged from all of the Releasers' Released Claims. Each Settling State (for itself and its Releasers) and Participating Subdivisions hereby absolutely, unconditionally, and irrevocably covenants not to bring, file, or claim, or to cause, assist or permit to be brought, filed, or claimed, or to otherwise seek to establish liability for any Released Claims against any Released Entity in any forum whatsoever. The releases provided for in this Agreement are intended by the Parties to be broad and shall be interpreted so as to give the Released Entities the broadest possible bar against any liability relating in any way to Released Claims and extend to the full extent of the power of each Settling State and its Attorney General to release claims. This Agreement shall be a complete bar to any Released Claim.

B. *Claim-Over and Non-Party Settlement.*

1. It is the intent of the Parties that:

a. Released Entities should not seek contribution or indemnification (other than pursuant to an insurance contract), from other parties for their payment obligations under this Agreement;

b. the payments made under this Agreement shall be the sole payments made by the Released Entities to the Releasors involving, arising out of, or related to Covered Conduct (or conduct that would be Covered Conduct if engaged in by a Released Entity);

c. Claims by Releasors against non-Parties should not result in additional payments by Released Entities, whether through contribution, indemnification or any other means; and

d. the Agreement meets the requirements of the Uniform Contribution Among Joint Tortfeasors Act and any similar state law or doctrine that reduces or discharges a released party's liability to any other parties.

The provisions of this Section X.B are intended to be implemented consistent with these principles. This Agreement and the releases and dismissals provided for herein are made in good faith.

2. No Released Entity shall seek to recover for amounts paid under this Agreement based on indemnification, contribution, or any other theory from a manufacturer, pharmacy, hospital, pharmacy benefit manager, health insurer, third-party vendor, trade association, distributor, or health care practitioner; *provided* that a Released Entity shall be relieved of this prohibition with respect to any entity that asserts a Claim-Over against it. For the avoidance of doubt, nothing herein shall prohibit a Released Entity from recovering amounts owed pursuant to insurance contracts, and nothing herein shall prohibit a Released Entity from seeking a voluntary agreement providing indemnification for liability and/or expenses arising from Walgreens' post-Effective Date implementation of the Injunctive Relief Terms set forth in Exhibit P.

3. To the extent that, on or after the Reference Date, any Releasor enters into a Non-Party Settlement, including in any bankruptcy case or through any plan of reorganization (whether individually or as a class of creditors), the Releasor will include (or in the case of a Non-Party Settlement made in connection with a bankruptcy case, will cause the debtor to include), unless prohibited from doing so under applicable law, in the Non-Party Settlement a prohibition on contribution or indemnity of any kind substantially equivalent to that required from Walgreens in Section X.B.2, or a release from such Non-Released Entity in favor of the Released Entities (in a form equivalent to the releases contained in this Agreement) of any Claim-Over. The obligation to obtain the prohibition and/or release required by this subsection is a material term of this Agreement.

4. In the event that any Releasor obtains a judgment with respect to Non-Party Covered Conduct against a Non-Released Entity that does not contain a prohibition like that described in Section X.B.3 or any Releasor files a Non-Party Covered Conduct Claim against a Non-Released Entity in bankruptcy or a Releasor is prevented for any reason from obtaining a prohibition/release in a Non-Party Settlement as provided in Section X.B.3, and such Non-

Released Entity asserts a Claim-Over against a Released Entity, the Released Entity shall be relieved of the prohibition in Section X.B.2 with respect to that Non-Released Entity and that Releasor and Walgreens shall take the following actions to ensure that the Released Entities do not pay more with respect to Covered Conduct to Releasors or to Non-Released Entities than the amounts owed under this Settlement Agreement by Walgreens:

a. Walgreens shall notify that Releasor of the Claim-Over within sixty (60) calendar days of the assertion of the Claim-Over or sixty (60) calendar days of the Effective Date of this Settlement Agreement, whichever is later;

b. Walgreens and that Releasor shall meet and confer concerning the means to hold Released Entities harmless and ensure that they are not required to pay more with respect to Covered Conduct than the amounts owed by Walgreens under this Agreement;

c. That Releasor and Walgreens shall take steps sufficient and permissible under the law of the State of the Releasor to hold Released Entities harmless from the Claim-Over and ensure Released Entities are not required to pay more with respect to Covered Conduct than the amounts owed by Walgreens under this Agreement. Such steps may include, where permissible:

(i) Filing of motions to dismiss or such other appropriate motion by Walgreens or Released Entities, and supported by Releasors, in response to any claim filed in litigation or arbitration;

(ii) Reduction of that Releasors' Claim and any judgment it has obtained or may obtain against such Non-Released Entity by whatever amount or percentage is necessary to extinguish such Claim-Over under applicable law, up to the amount that Releasor has obtained, may obtain, or has authority to control from such Non-Released Entity;

(iii) Placement into escrow of funds paid by the Non-Released Entities such that those funds are available to satisfy the Claim-Over;

(iv) Return of monies paid by Walgreens to that Releasor under this Settlement Agreement to permit satisfaction of a judgment against or settlement with the Non-Released Entity to satisfy the Claim-Over;

(v) Payment of monies to Walgreens by that Releasor to ensure they are held harmless from such Claim-Over, up to the amount that Releasor has obtained, may obtain, or has authority to control from such Non-Released Entity;

(vi) Credit to Walgreens under this Agreement to reduce the overall amounts to be paid under the Agreement such that they are held harmless from the Claim-Over; and

(vii) Such other actions as that Releasor and Walgreens may devise to hold Walgreens harmless from the Claim-Over.

d. The actions of that Releasor and Walgreens taken pursuant to paragraph (c) must, in combination, ensure Walgreens is not required to pay more with respect to Covered Conduct than the amounts owed by Walgreens under this Agreement.

e. In the event of any dispute over the sufficiency of the actions taken pursuant to paragraph (c), that Releasor and Walgreens may seek review by the National Arbitration Panel, provided that, if the parties agree, such dispute may be heard by the state court where the relevant Consent Judgment was filed. The National Arbitration Panel shall have authority to require Releasors to implement a remedy that includes one or more of the actions specified in paragraph (c) sufficient to hold Released Entities fully harmless. In the event that the Panel's actions do not result in Released Entities being held fully harmless, Walgreens shall have a claim for breach of this Agreement by Releasors, with the remedy being payment of sufficient funds to hold Walgreens harmless from the Claim-Over. For the avoidance of doubt, the prior sentence does not limit or eliminate any other remedy that Walgreens may have.

5. To the extent that the Claim-Over is based on a contractual indemnity, the obligations under Section X.B.4 shall extend solely to a Non-Party Covered Conduct Claim against a clinic, hospital or other purchaser, distributor or dispenser of Products, a manufacturer that sold Products, a consultant, and/or a pharmacy benefit manager or other third-party payor. Walgreens shall notify the Settling States, to the extent permitted by applicable law, in the event that any of these types of Non-Released Entity asserts a Claim-Over arising out of contractual indemnity against it.

6. *Indemnification and Contribution Prohibited.* No Released Entity shall seek to recover for amounts paid under this Agreement based on indemnification, contribution, or any other theory, from a manufacturer, pharmacy, hospital, pharmacy benefit manager, health insurer, third-party vendor, trade association, distributor, or health care practitioner. For the avoidance of doubt, nothing herein shall prohibit a Released Entity from recovering amounts owed pursuant to insurance contracts and nothing herein shall prohibit a Released Entity from seeking a voluntary agreement providing indemnification for liability and/or expenses arising from Walgreens' post-Effective Date implementation of the Injunctive Relief Terms set forth in Exhibit P.

C. *General Release.* In connection with the releases provided for in this Agreement, each Settling State (for itself and its Releasors) and Participating Subdivision expressly waives, releases, and forever discharges any and all provisions, rights, and benefits conferred by any law of any State or territory of the United States or other jurisdiction, or principle of common law, which is similar, comparable, or equivalent to § 1542 of the California Civil Code, which reads:

General Release; extent. A general release does not extend to claims that the creditor or releasing party does not know or suspect to exist in his or her favor at the time of executing the release and

that if known by him or her, would have materially affected his or her settlement with the debtor or released party.

A Releasor may hereafter discover facts other than or different from those which it knows, believes, or assumes to be true with respect to the Released Claims, but each Settling State (for itself and its Releasors) and Participating Subdivision hereby expressly waives and fully, finally, and forever settles, releases and discharges, upon the Effective Date, any and all Released Claims that may exist as of such date but which Releasors do not know or suspect to exist, whether through ignorance, oversight, error, negligence or through no fault whatsoever, and which, if known, would materially affect the Settling States' decision to enter into this Agreement or the Participating Subdivisions' decision to participate in this Agreement.

D. *Assigned Interest Waiver.* To the extent that any Settling State has any direct or indirect interest in any rights of a third-party that is a debtor under the Bankruptcy Code as a result of a claim arising out of Covered Conduct by way of assignment or otherwise, including as a result of being the beneficiary of a trust or other distribution entity, to assert claims against Walgreens (whether derivatively or otherwise), under any legal or equitable theory, including for indemnification, contribution, or subrogation, the Settling State waives the right to assert any such claim, or to receive a distribution or any benefit on account of such claim and such claim, distribution, or benefit shall be deemed assigned to Walgreens.

E. *Res Judicata.* Nothing in this Agreement shall be deemed to reduce the scope of the res judicata or claim preclusive effect that the settlement memorialized in this Agreement, and/or any Consent Judgment or other judgment entered on this Agreement, gives rise to under applicable law.

F. *Representation and Warranty.* The signatories hereto on behalf of their respective Settling States expressly represent and warrant that they have (or have obtained, or will obtain no later than the Initial Participation Date) the authority to settle and release, to the maximum extent of the State's power, all Released Claims of (1) their respective Settling States, (2) all past and present executive departments, state agencies, divisions, boards, commissions and instrumentalities with the regulatory authority to enforce state and federal controlled substances acts, and (3) any of their respective Settling State's past and present executive departments, agencies, divisions, boards, commissions, and instrumentalities that have the authority to bring Claims related to Covered Conduct seeking money (including abatement and/or remediation) or revocation or suspension of a pharmaceutical distribution or dispensing license. For the purposes of clause (3) above, executive departments, agencies, divisions, boards, commissions, and instrumentalities are those that are under the executive authority or direct control of the State's Governor. Also for the purposes of clause (3), a release from a State's Governor as set forth in Exhibit X is sufficient to demonstrate that the appropriate releases have been obtained.

G. *Effectiveness.* The releases set forth in this Agreement shall not be impacted in any way by any dispute that exists, has existed, or may later exist between or among the Releasors. Nor shall such releases be impacted in any way by any current or future law, regulation, ordinance, or court or agency order limiting, seizing, or controlling the distribution or use of the Settlement Fund or any portion thereof, or by the enactment of future laws, or by any seizure of the Settlement Fund or any portion thereof.

H. *Cooperation.* Releasors (1) will not encourage any person or entity to bring or maintain any Released Claim against any Released Entity and (2) will reasonably cooperate with and not oppose any effort by Walgreens to secure the prompt dismissal of any and all Released Claims, including suits brought by non-Releasors based on Released Claims. Releasors will meet and confer and make reasonable efforts to resolve any action that is filed by a Subdivision against Walgreens on or after the date the Preliminary Agreement Date. This provision shall not require a State to make any monetary payment or adjustment to allocation or incur other obligation.

I. *Non-Released Claims.* Notwithstanding the foregoing or anything in the definition of Released Claims, this Agreement does not waive, release or limit any criminal liability, workers' compensation Claims, Claims for liability under tax law, Claims under securities law by a State Releasor as investor, Claims against parties who are not Released Entities, Claims by private individuals, and any claims arising under this Agreement for enforcement of this Agreement.

XI. Later Litigating Subdivisions

A. Released Claims against Released Entities. Subject to Section XI.B, the following shall apply in the event a Later Litigating Subdivision in a Settling State maintains a lawsuit for a Released Claim against a Released Entity after the Reference Date:

1. The Released Entity shall take ordinary and reasonable measures to defend the action, including filing a Threshold Motion with respect to the Released Claim. The Released Entity shall further notify the Settling State and Settlement Fund Administrator immediately upon notice of a Later Litigating Subdivision bringing a lawsuit for a Released Claim, and shall not oppose a Settling State's submission in support of the Threshold Motion.

2. If the lawsuit asserting a Released Claim is resolved with finality on terms requiring payment by the Released Entity, Walgreens shall receive a dollar-for-dollar offset against Incentive Payment D for the amount paid. The offset shall be applied against the relevant portion of the Annual Remediation Payments starting in Payment Year 15 and working backwards.

3. For the avoidance of doubt, any offset pursuant to this Section XI in a Settling State if it at the time is not eligible for Incentive Payment A shall continue to apply even if the Settling State at issue subsequently becomes eligible for Incentive Payment A.

4. "*Terms requiring payment*" shall mean (i) a final monetary judgment or (ii) a settlement; *provided* that the Released Entity sought the applicable State Attorney General's consent to the settlement and such consent was either obtained or unreasonably withheld. Should the judgment or settlement resolve claims that are not Released Claims, the offset shall be for the Released Claims portion only, which shall be distinguishable in the judgment or settlement.

B. Exceptions.

1. Section XI.A shall not apply where the Settling State at issue meets the eligibility criteria for and is entitled to Incentive Payment A for the Payment Year at issue, except as expressly provided therein.

2. An offset under Section XI.A.2 shall not apply where the Later Litigating Subdivision opted out of a Settlement Class Resolution in the Settling State at issue that was in full force and effect in that Settling State as of the due date of the payment for Payment Year 2 and remains in full force and effect; *provided* that an offset relating to that Subdivision may apply under Section XII.

3. Section XI.A shall not apply where the Later Litigating Subdivision seeks less than \$10 million, or so long as its total claim is reduced to less than \$10 million, in the lawsuit for a Released Claim at issue.

C. *No Effect on Other Provisions.* A suspension or offset under Section XI.A shall not affect the Injunctive Relief Terms or the Consent Judgment.

D. *No Effect on Other States.* A suspension or offset under Section XI.A applicable to one State shall not affect the allocation or payment of the Annual Remediation Payment to other Settling States.

XII. Other Reductions/Offsets

A. *Settlement Class Resolution Opt Outs.* If a Settling State is eligible for Incentive Payment A on the basis of a Settlement Class Resolution, and a Primary Subdivision that opted out of the Settlement Class Resolution maintains a lawsuit asserting a Released Claim against a Released Entity, the following shall apply. If the lawsuit asserting a Released Claim either survives a Threshold Motion or has an unresolved Threshold Motion fewer than sixty (60) calendar days prior to the scheduled start of a trial involving a Released Claim, and is resolved with finality on terms requiring payment by the Released Entity, Walgreens shall receive a dollar-for-dollar offset for the amount paid against its obligation to make remaining Incentive Payment A payments that would be apportioned to that State and to its Subdivisions. For the avoidance of doubt, an offset shall not be applicable under this subsection if it is applicable under Section XI.A with respect to the Subdivision at issue.

B. *Revoked Bar, Settlement Class Resolution, or Case-Specific Resolution.* If Walgreens made any Annual Remediation Payments that included any incentive payments earned as a result of the existence of a Bar, Settlement Class Resolution, or Case-Specific Resolution in a Settling State, and there is subsequently a Revocation Event with respect to that Bar, Settlement Class Resolution, or Case-Specific Resolution after the determination of the amount of such Annual Remediation Payment, the Walgreens shall receive a dollar-for-dollar offset against the portion of remaining Annual Remediation Payments that would be allocated to that State and its Participating Subdivisions. This offset will be calculated as the dollar amount difference between (1) the total amount of incentive payments paid by the Walgreens by virtue of the Bar, Settlement Class Resolution, or Case-Specific Resolution subject to the Revocation Event and (2) the total amount of incentive payments that would have been due from the Walgreens during that time had the Bar, Settlement Class Resolution, or Case-Specific Resolution subject to the Revocation Event not been in effect. The amount of incentive payments that would have been due, referenced in clause (2) above, will be calculated one hundred eighty (180) calendar days after the Revocation Event; for purposes of calculating the amount of incentive payments that would have been due, any relevant Subdivision shall be included as a Participating Subdivision if: (1) its Released Claims

are extinguished by any subsequent Bar, Settlement Class Resolution, or Case-Specific Resolution in effect as of the date of such calculation, or (2) it becomes a Participating Subdivision (in addition to all other Participating Subdivisions) prior to the date of such calculation.

C. *Certain Taxes.* Amounts paid by Walgreens under an Opioid Tax in a Settling State in a Payment Year shall give rise to a dollar-for-dollar offset against Walgreens obligation to pay its share of the Annual Remediation Payment in that Payment Year that would be allocated to the taxing State or its Participating Subdivisions. If such amounts paid exceed that Walgreens allocable share of the Annual Remediation Payment allocable to the taxing State or its Participating Subdivisions in that Payment Year, the excess shall carry forward as an offset against its allocable share of remaining Annual Remediation Payments that would be allocated to the taxing State or its Participating Subdivisions. Walgreens represents that as of December 6, 2022, there is no Opioid Tax currently in effect in any Eligible State that would give rise to this offset provision.

XIII. Miscellaneous

A. *Population of New York.* Calculation of the population of New York State for any purpose under the Agreement shall not include the respective populations of Nassau and Suffolk Counties.

B. *Population of General Purpose Governments.* The population figures for General Purpose Governments shall be the published U.S. Census Bureau's population estimates for July 1, 2019, released May 2020. These population figures shall remain unchanged during the term of this Agreement.

C. *Population of Special Districts.* For any purpose in this Agreement in which the population of a Special District is used other than Section IV.H.4.b and Section IV.H.6.d: (a) School Districts' population will be measured by the number of students enrolled who are eligible under the Individuals with Disabilities Education Act ("*IDEA*") or Section 504 of the Rehabilitation Act of 1973; (b) Health Districts' and Hospital Districts' population will be measured at twenty-five percent (25%) of discharges; and (c) all other Special Districts' (including Fire Districts' and Library Districts') population will be measured at ten percent (10%) of the population served.⁸ For the avoidance of doubt, this means that California healthcare districts will be measured at ten percent (10%) of their membership. Walgreens and the Enforcement Committee shall meet and confer in order to agree on data sources for purposes of this Section prior to the Preliminary Agreement Date.

D. *Population Associated with Sheriffs.* For any purpose in this Agreement in which the population associated with a lawsuit by a sheriff is used, the population will be measured at twenty percent (20%) of the capacity of the jail(s) operated by the sheriff.

E. *Most-Favored-Nation Provision – Walgreens*

1. If, after the Effective Date, Walgreens enters into any settlement agreement with any Non-Settling State that resolves Claims similar in scope to the Claims released by a

⁸ The estimates for counties and parishes were accessed at <https://www.census.gov/data/datasets/time-series/demo/popest/2010s-counties-total.html>. The estimates for cities and towns can currently be found at <https://www.census.gov/data/datasets/time-series/demo/popest/2010s-total-cities-and-towns.html>.

Settling State under this Agreement on overall payment terms that are more favorable to such Non-Settling State than the overall payment terms of the Agreement (after due consideration of relevant differences in population or other appropriate factors), then the Settling States, individually or collectively, may elect to seek review, pursuant to Section XIII.E.3, of the overall payment terms of this Agreement and the Non-Settling State agreement so that such Settling State(s) may obtain overall payment terms at least as favorable as those obtained by such Non-Settling State. "Overall payment terms" refers to consideration of all payment terms of the two agreements, taken together, including, but not limited to the amount of payments, the timing of payments, and conditions or contingencies on payments

2. For any settlement with a Non-Settling State involving Released Claims that is entered into after the Effective Date, Walgreens shall provide the Enforcement Committee with a copy of the settlement agreement or relevant consent judgment within thirty (30) calendar days of the consummation of such settlement. The Enforcement Committee will promptly distribute such copy to all Settling States.

3. In the event that one or more Settling State(s) believes that the overall payment terms of an agreement by Walgreens with a Non-Settling State are more favorable to the Non-Settling State, when compared based on the totality of the consideration set forth in Section XIII.E.1, the Settling State(s) and Walgreens shall engage in the following process:

a. Within sixty (60) calendar days of the date on which the Enforcement Committee provides a settlement agreement or consent judgment to Settling States, the Settling State(s) shall provide notice to Walgreens, of their intent to seek revision of this Agreement to provide payment terms that are, on an overall basis, as favorable as those obtained by the Non-Settling State. To the extent allowed by law, such notice shall be confidential and not disclosed publicly and shall provide, in detail, the basis for the State's belief that it is entitled to a revision of the Agreement.

b. Walgreens shall, within thirty (30) calendar days, provide a response to the Settling State(s), explaining its position, in detail, as to whether the Settling State(s) are entitled to more favorable overall payment terms than those provided for in this Agreement.

c. In the event the Settling State(s) and Walgreens do not reach agreement as to the application of Section XIII.E.1, the Settling State(s) may petition the National Arbitration Panel to seek a ruling from the Panel as to the applicability of Section XIII.E.1, provided that the Settling State(s) may seek such review only if at least five (5) Settling States co-sign the petition. The Panel shall consider submissions and argument by the parties pursuant to the procedures set forth in Section VI.F.2.

d. The Settling State and Walgreens shall be bound by the determination of the National Arbitration Panel of the overall payment terms of this Agreement and the Non-Settling State agreement so that such Settling State(s) may

obtain, with respect to Walgreens, overall payment terms at least as favorable as those obtained by such Non-Settling State.

4. This Section XIII.E does not apply to, and there is no ability of any Settling State to seek or obtain revision of this Agreement based on, any Non-Settling State agreement with Walgreens that is entered into: (a) either the earlier of (i) after the close of expert discovery or (ii) after a date ninety (90) calendar days prior to the scheduled start date of a trial between Walgreens and the Non-Settling State or any severed or bifurcated portion thereof, provided that, where, in order to complete a settlement, a Non-Settling State and Walgreens jointly request an adjournment of the scheduled start date of a trial within ninety (90) days of that date, this exception will apply as if the trial date had not been adjourned; (b) with a Non-Settling State that previously litigated to judgment a case related to opioids against any manufacturer, distributor, or pharmacy; (c) the earlier of (i) after a Non-Settling State has obtained any court order or judicial determination that grants judgment (in whole or in part) against Walgreens in the Non-Settling State's case, (ii) after a sanctions ruling against Walgreens in the Non-Settling State's case against Walgreens; or (iii) after any ruling has issued in the Non-Settling State's case against any manufacturer, distributor, or pharmacy on the issue of joint and several liability; or (d) with West Virginia or New Mexico. The National Arbitration Panel shall have no power to review agreements that satisfy any of the conditions described in this paragraph.

5. This Section XII.E does not apply to, and there is no ability of any Settling State to seek or obtain revision of this Agreement based on, any agreement between Walgreens and Non-Participating Subdivisions or Non-Participating Special Districts.

6. This Section XII.E will not apply to any agreement entered into more than eighteen (18) months after the Effective Date.

F. *No Admission.* Walgreens does not admit liability or wrongdoing. Neither this Agreement nor the Consent Judgments shall be considered, construed or represented to be (1) an admission, concession or evidence of liability or wrongdoing or (2) a waiver or any limitation of any defense otherwise available to the Walgreens

G. *Tax Cooperation and Reporting.*

1. Upon request by Walgreens, the Settling States and Participating Subdivisions agree to perform such further acts and to execute and deliver such further documents as may be reasonably necessary for Walgreens to establish the statements set forth in Section V.F to the satisfaction of their tax advisors, their independent financial auditors, the Internal Revenue Service, or any other governmental authority, including as contemplated by Treasury Regulations Section 1.162-21(b)(3)(ii) and any subsequently proposed or finalized relevant regulations or administrative guidance.

2. Without limiting the generality of Section XIII.G.1, each Settling State and Participating Subdivision shall cooperate in good faith with Walgreens with respect to any tax claim, dispute, investigation, audit, examination, contest, litigation, or other proceeding relating to this Agreement.

3. The Designated State shall designate one of its officers or employees to act as the "appropriate official" within the meaning of Treasury Regulations Section 1.6050X-1(f)(1)(ii)(B) (the "*Appropriate Official*"). The State shall direct and ensure that the Appropriate Official timely (a) files (i) at the time this Agreement becomes binding on the Parties, an IRS Form 1098-F in the form attached as Exhibit U with respect to Walgreens and (ii) any legally required returns or amended returns with any applicable governmental authority, or any returns requested by Walgreens, and (b) provides Walgreens a copy of (i) the IRS Form 1098-F filed with respect to Walgreens and (ii) any legally required written statement pursuant to any applicable law and any other document referred to in clause (a)(ii) above. Any such form, return, or statement shall be prepared and filed in a manner fully consistent with Section V.F.

4. The Settling States and Participating Subdivisions agree that any return, amended return, or written statement filed or provided pursuant to Section XIII.G.3, and any similar document, shall be prepared and filed in a manner consistent with reporting the Global Settlement Amount as the "Total amount to be paid" pursuant to this Agreement in Box 1 of IRS Form 1098-F and the Compensatory Restitution Amount as "Restitution/remediation amount" in Box 2 of IRS Form 1098-F, as reflected in the attached Exhibit U. If the Designated State or Appropriate Official shall be required to file any return, amended return, or written statement contemplated by this Section XIII.G other than an IRS Form 1098-F, the Designated State shall direct and ensure that the Appropriate Official provides to Walgreens a draft of such return, amended return, or written statement in respect of Walgreens no later than sixty (60) calendar days prior to the due date thereof and shall accept and reflect any reasonable comments of Walgreens on the return, amended return, or written statement in respect of Walgreens.

5. For the avoidance of doubt, neither Walgreens nor the Settling States and Participating Subdivisions make any warranty or representation to any State, Participating Subdivision, or Releasor as to the tax consequences of the payment of the Compensatory Restitution Amount (or any portion thereof).

H. *No Third-Party Beneficiaries.* Except as expressly provided in this Agreement, no portion of this Agreement shall provide any rights to, or be enforceable by, any person or entity that is not the Settling State or Released Entity. The State may not assign or otherwise convey any right to enforce any provision of this Agreement.

I. *Calculation.* Any figure or percentage referred to in this Agreement shall be carried to seven decimal places.

J. *Construction.* None of the Parties and no Participating Subdivision shall be considered to be the drafter of this Agreement or of any of its provisions for the purpose of any statute, case law, or rule of interpretation or construction that would or might cause any provision to be construed against the drafter of this Agreement. The headings of the provisions of this Agreement are not binding and are for reference only and do not limit, expand, or otherwise affect the contents or meaning of this Agreement.

K. *Cooperation.* Each Party and each Participating Subdivision agrees to use its best efforts and to cooperate with the other Parties and Participating Subdivisions to cause this Agreement and the Consent Judgments to become effective, to obtain all necessary approvals, consents and

authorizations, if any, and to execute all documents and to take such other action as may be appropriate in connection herewith. Consistent with the foregoing, each Party and each Participating Subdivision agrees that it will not directly or indirectly assist or encourage any challenge to this Agreement or any Consent Judgment by any other person, and will support the integrity and enforcement of the terms of this Agreement and the Consent Judgments.

L. *Entire Agreement.* This Agreement, including its exhibits and any other attachments, embodies the entire agreement and understanding between and among the Parties and Participating Subdivisions relating to the subject matter hereof and supersedes (1) all prior agreements and understandings relating to such subject matter, whether written or oral and (2) all purportedly contemporaneous oral agreements and understandings relating to such subject matter.

M. *Execution.* This Agreement may be executed in counterparts and by different signatories on separate counterparts, each of which shall be deemed an original, but all of which shall together be one and the same Agreement. One or more counterparts of this Agreement may be delivered by facsimile or electronic transmission with the intent that it or they shall constitute an original counterpart hereof. One or more counterparts of this Agreement may be signed by electronic signature.

N. *Good Faith and Voluntary Entry.* Each Party warrants and represents that it negotiated the terms of this Agreement in good faith. Each of the Parties and Participating Subdivisions warrants and represents that it freely and voluntarily entered into this Agreement without any degree of duress or compulsion. The Parties and Participating Subdivisions state that no promise of any kind or nature whatsoever (other than the written terms of this Agreement) was made to them to induce them to enter into this Agreement

O. *Legal Obligations.* Nothing in this Agreement shall be construed as relieving Walgreens of the obligation to comply with all state and federal laws, regulations or rules, nor shall any of the provisions herein be deemed to be permission to engage in any acts or practices prohibited by such laws, regulations, or rules. Except with respect to the Injunctive Relief Terms, in the event of a conflict between this Agreement and any requirement or requirements of federal, state, or local laws, such that Walgreens cannot comply with this Agreement without violating such a requirement or requirements, Walgreens shall document such conflicts and notify the State Attorneys General of the relevant Settling States that it intends to comply with the requirement or requirements to the extent necessary to eliminate the conflict. With respect to the Injunctive Relief Terms, in the event of such a conflict, the procedures set forth in the Injunctive Relief Terms will be followed.

P. *No Prevailing Party.* The Parties and Participating Subdivisions each agree that they are not the prevailing party in this action, for purposes of any claim for fees, costs, or expenses as prevailing parties arising under common law or under the terms of any statute, because the Parties and Participating Subdivisions have reached a good faith settlement.

Q. *Waive Challenge.* The Parties and Participating Subdivisions each further waive any right to challenge or contest the validity of this Agreement on any ground, including, without limitation, that any term is unconstitutional or is preempted by, or in conflict with, any current or

future law. Nothing in the previous sentence shall modify, or be construed to conflict with, Section XIII.O.

R. *Non-Admissibility.* The settlement negotiations resulting in this Agreement have been undertaken by the Parties and by certain representatives of the Participating Subdivisions in good faith and for settlement purposes only, and no evidence of negotiations or discussions underlying this Agreement shall be offered or received in evidence in any action or proceeding for any purpose. This Agreement shall not be offered or received in evidence in any action or proceeding for any purpose other than in an action or proceeding arising under or relating to this Agreement.

S. *Notices.* All notices or other communications under this Agreement shall be in writing (including, but not limited to, electronic communications) and shall be given to the recipients indicated below:

For the Attorney(s) General:

Josh Stein, Attorney General
North Carolina Department of Justice
Attn: Daniel Mosteller, Deputy General Counsel
PO Box 629
Raleigh, NC 27602
Dmosteller@ncdoj.gov

Dave Yost, Attorney General
Ohio Attorney's General Office
Attn: Jonathan Blanton, First Assistant Attorney General
30 East Broad Street
Columbus, OH 43215
Jonathan.Blanton@OhioAGO.gov

Letitia James, Attorney General
New York State Office of the Attorney General
Attn: Jennifer Levy, First Deputy Attorney General
28 Liberty Street
New York, NY 10005
Jennifer.Levy@ag.ny.gov

For the Plaintiffs' Executive Committee:

Co-leads
Jayne Conroy
Simmons Hanly Conroy LLC
112 Madison Avenue
7th Floor

New York, NY 10016-7416
JConroy@simmonsfirm.com

Paul T. Farrell, Jr.
Farrell & Fuller, LLP
270 Munoz Rivera Ave.
Suite 201
San Juan, Puerto Rico 00918
paul@farrellfuller.com

Joseph F. Rice
Motley Rice LLC
28 Bridgeside Blvd.
Mount Pleasant, SC 29464
jrice@motleyrice.com

For Walgreens:

Harlan Levy
Foley Hoag LLP
1301 Avenue of the Americas
New York, New York 10019
hlevy@foleyhoag.com

Kristyn DeFilipp
Foley Hoag LLP
155 Seaport Boulevard
Boston, MA 02110
kbuncedefilipp@foleyhoag.com

and

Wayne B. Mason
Faegre Drinker
1717 Main Street, Ste. 5400
Dallas, TX 75201-7367
Wayne.Mason@faegredrinker.com

and

Michael J. Freeman
104 Wilmot Road, MS#144Q

Deerfield, IL 60015
michael.j.freeman@walgreens.com

Any Party or the Plaintiffs' Executive Committee may change or add the contact information of the persons designated to receive notice on its behalf by notice given (effective upon the giving of such notice) as provided in this Section XIII.S.

T. *No Waiver.* The waiver of any rights conferred hereunder shall be effective only if made by written instrument executed by the waiving Party or Parties. The waiver by any Party of any breach of this Agreement shall not be deemed to be or construed as a waiver of any other breach, whether prior, subsequent, or contemporaneous, nor shall such waiver be deemed to be or construed as a waiver by any other Party.

U. *Preservation of Privilege.* Nothing contained in this Agreement or any Consent Judgment, and no act required to be performed pursuant to this Agreement or any Consent Judgment, is intended to constitute, cause, or effect any waiver (in whole or in part) of any attorney-client privilege, work product protection, or common interest/joint defense privilege, and each Party and Participating Subdivision agrees that it shall not make or cause to be made in any forum any assertion to the contrary.

V. *Successors.*

1. This Agreement shall be binding upon, and inure to the benefit of, Walgreens and its respective successors and assigns.

2. Walgreens shall not, in one (1) transaction or a series of related transactions, sell or transfer U.S. assets having a fair market value equal to twenty-five percent (25%) or more of the consolidated assets of Walgreens (other than sales or transfers of inventories, or sales or transfers to an entity owned directly or indirectly by Walgreens) where the sale or transfer is announced after the Reference Date, is not for fair consideration, and would foreseeably and unreasonably jeopardize Walgreens' ability to make the payments under this Agreement that are due on or before the third Payment Date following the close of a sale or transfer transaction, unless Walgreens obtains the acquiror's agreement that it will be either a guarantor of or successor to the percentage of Walgreens remaining Payment Obligations under this Agreement equal to the percentage of Walgreens' consolidated assets being sold or transferred in such transaction. Percentages under this section shall be determined in accordance with United States generally accepted accounting principles and as of the date of Walgreens most recent publicly filed consolidated balance sheet prior to the date of entry into the sale or transfer agreement at issue. This Section XIII.V shall be enforceable solely by the Settling States, and any objection under this Section XIII.V not raised within sixty (60) calendar days of the announcement of the relevant transaction is waived.

W. *Modification, Amendment, Alteration.* In the event the Plaintiffs' Executive Committee, the Executive Committee of the State Attorneys General, or Walgreens concludes prior to December 21, 2022 that technical corrections are required to this Agreement, the Plaintiffs' Executive Committee, the Executive Committee of the State Attorneys General, and Walgreens shall meet and confer and make such amendments as they agree are appropriate. After the Reference Date, any modification, amendment, or alteration of this Agreement by the Parties shall be binding only if evidenced in writing signed by Walgreens, along with the signature of at least

thirty-seven (37) of those then serving as Attorney General of the Settling States along with a representation from each Attorney General that either: (1) the advisory committee or similar entity established or recognized by that State (either pursuant to Section V.E.2.c, by a State-Subdivision Agreement, or by statute) voted in favor of the modification, amendment or alteration of this Agreement including at least one member appointed by the Participating Subdivisions listed on Exhibit G; or (2) in States without any advisory committee, that 50.1% (by population) of the Participating Subdivisions listed on Exhibit G expressed approval of the modification, amendment, or alteration of this Agreement in a writing.

X. *Termination.*

1. Unless otherwise agreed to by each of Walgreens and the State, this Agreement and all of its terms (except Section XIII.R and any other non-admissibility provisions, which shall continue in full force and effect) shall be canceled and terminated with respect to the Settling State, and the Agreement and all orders issued by the courts in the Settling State pursuant to the Agreement shall become null and void and of no effect if one or more of the following conditions applies:

a. a Consent Judgment approving this Agreement without modification of any of the Agreement's terms has not been entered as to a Settling State by a court of competent jurisdiction on or before one hundred eighty (180) calendar days after the Effective Date;

b. this Agreement or the Consent Judgment as to that Settling State has been disapproved by a court of competent jurisdiction to which it was presented for approval and/or entry (or, in the event of an appeal from or review of a decision of such a court to approve this Agreement and the Consent Judgment, by the court hearing such appeal or conducting such review), and the time to appeal from such disapproval has expired, or, in the event of an appeal from such disapproval, the appeal has been dismissed or the disapproval has been affirmed by the court of last resort to which such appeal has been taken and such dismissal or disapproval has become no longer subject to further appeal (including, without limitation, review by the United States Supreme Court); or

2. If this Agreement is terminated with respect to a Settling State for whatever reason pursuant to Section XIII.X.1, then:

a. an applicable statute of limitation or any similar time requirement (excluding any statute of repose) shall be tolled from the date the Settling State signed this Agreement until the later of the time permitted by applicable law or for one year from the date of such termination, with the effect that Walgreens and the Settling State shall be in the same position with respect to the statute of limitation as they were at the time the Settling State filed its action; and

b. Walgreens and the State shall jointly move the relevant court of competent jurisdiction for an order reinstating the actions and claims dismissed pursuant to the terms of this Agreement governing dismissal, with the effect that

Walgreens and the State shall be in the same position with respect to those actions and claims as they were at the time the action or claim was stayed or dismissed.

3. Unless Walgreens and the Enforcement Committee agree otherwise, this Agreement, with the exception of the Injunctive Relief Terms that have their own provisions on duration, shall terminate as to all Parties as of the Payment Date for Payment Year 15, *provided* that Walgreens' has performed its Payment obligations under the Agreement as of that date. Notwithstanding any other provision in this Section XIII.X.3 or in this Agreement, all releases under this Agreement will remain effective despite any termination under this Section XIII.X.3.

Y. *Governing Law.* Except as (1) otherwise provided in this Agreement or (2) as necessary, in the sole judgment of the National Arbitration Panel, to promote uniformity of interpretation for matters within the scope of the National Arbitration Panel's authority, this Agreement shall be governed by and interpreted in accordance with the respective laws of the Settling State, without regard to the conflict of law rules of such Settling State, that is seeking to enforce the Agreement against Walgreens or against which Walgreens is seeking enforcement. Notwithstanding any other provision in this subsection on governing law, any disputes relating to the Settlement Fund Escrow shall be governed by and interpreted in accordance with the law of the State where the escrow agent has its primary place of business.

Z. *Bankruptcy.* The following provisions shall apply if Walgreens enters Bankruptcy and (i) the Walgreens bankruptcy estate recovers, pursuant to 11 U.S.C. § 550, any payments made under this Agreement, or (ii) this Agreement is deemed executory and is rejected by Walgreens pursuant to 11 U.S.C. § 365:

1. In the event that the both a number of Settling States equal to at least seventy-five percent (75%) of the total number of Settling States and Settling States having aggregate Overall Allocation Percentages as set forth on Exhibit F equal to at least seventy-five percent (75%) of the total aggregate Overall Allocation Percentages assigned to all Settling States deem (by written notice to Walgreens) that the financial obligations of this Agreement have been terminated and rendered null and void (except as provided in Section XIII.Z.1.a) due to a material breach by Walgreens, whereupon:

a. all agreements, all concessions, all reductions of Releasing Parties' Claims, and all releases and covenants not to sue, contained in this Agreement shall immediately and automatically be deemed null and void as to Walgreens; the Settling States shall be deemed immediately and automatically restored to the same position they were in immediately prior to their entry into this Settlement Agreement in respect to Walgreens shall have the right to assert any and all claims against Walgreens in the Bankruptcy or otherwise without regard to any limits or agreements as to the amount of the settlement otherwise provided in this Agreement; *provided, however*, that notwithstanding the foregoing sentence, (i) all reductions of Releasing Parties' Claims, and all releases and covenants not to sue, contained in this Agreement shall remain in full force and effect as to all persons or entities other than Walgreens itself; and (ii) in the event the State asserts any Released Claim against Walgreens after the rejection and/or termination of this Agreement as described in this Section XIII.Z.1.a and receives a judgment,

settlement or distribution arising from such Released Claim, then the amount of any payments the State has previously received from Walgreens under this Agreement shall be applied to reduce the amount of any such judgment, settlement or distribution (provided that no credit shall be given against any such judgment, settlement or distribution for any payment that the State is required to disgorge or repay to Walgreens' bankruptcy estate); and

b. the Settling States may exercise all rights provided under the federal Bankruptcy Code (or other applicable bankruptcy or non-bankruptcy law) with respect to their Claims against Walgreens subject to all defenses and rights of the Walgreens.

AA. *Waiver.* Walgreens, for good and valuable consideration the receipt of which is acknowledged, hereby (a) waives, foregoes and relinquishes all rights to utilize and/or seek relief under any of the following laws of the State of Texas for the restructuring of its debts or liabilities related to Released Claims, Claims that would have been Released Claims if they had been brought by a Releasor against a Released Entity before the Effective Date, or this Agreement: Tex. Bus. Orgs. Code § 10.003 (Contents of Plan of Merger: More Than One Successor) or any other statute of Subchapter A of Chapter 10 of Tex. Bus. Orgs. Code to the extent such statute relates to multi-successor mergers (and/or any other similar laws or statutes in any other state or territory); Tex. Bus. Orgs. Code §§ 11.01–11.414 (Winding Up and Termination of Domestic Entity); or Tex. Bus. & Com. Code §§ 23.01–23.33 (Assignments for the Benefit of Creditors) (collectively, the “Texas Statutes”), and (b) agrees, warrants and represents that it will not file, request or petition for relief under the Texas Statutes related to its debts or liabilities related to Released Claims, Claims that would have been Released Claims if they had been brought by a Releasor against a Released Entity before the Effective Date, or this Agreement, in each case until such time as all of Walgreens' payment obligations incurred hereunder are satisfied in full. The foregoing waiver and relinquishment includes, without limitation, until such time as all of Walgreens' payment obligations incurred hereunder are satisfied in full, Walgreens' rights to execute a divisional merger or equivalent transaction or restructuring related to its debts or liabilities related to Released Claims, Claims that would have been Released Claims if they had been brought by a Releasor against a Released Entity before the Effective Date, or this Agreement that in each case has the intent or foreseeable effect of (i) separating material assets from material liabilities and (ii) assigning or allocating all or a substantial portion of those liabilities to any subsidiary or affiliate that files for relief under chapter 11 of the Bankruptcy Code, or pursuant to which such subsidiary or affiliate that files for relief under chapter 11 of the Bankruptcy Code would be assuming or retaining all or a substantial portion of those liabilities.

EXHIBIT A

Alleged Harms

The following expert reports that were filed in connection with the case captioned *In re: National Prescription Opiate Litigation*, No. 1: 17-md-2804 (N.D. Ohio) provide non-exclusive examples of Alleged Harms:

1. Expert report of G. Caleb Alexander, dated April 16, 2021.
2. Expert report of David Cutler, dated April 16, 2021; supplemental expert report of David Cutler, dated April 21, 2021; and second supplemental expert report of David Cutler, dated May 10, 2021.
3. Expert report of David Herzberg, dated April 16, 2021.
4. Expert report of Katherine M. Keyes, Ph.D., dated April 16, 2021; supplemental expert report of Katherine M. Keyes, Ph.D, dated June 2, 2021.
5. Expert report of Dr. Anna Lembke, dated April 16, 2021.
6. Expert report of Harvey Rosen, dated April 16, 2021.
7. Expert report of Nancy Young, dated April 16, 2021.

EXHIBIT B

Enforcement Committee Organization Bylaws

ARTICLE I

These bylaws constitute the code of rules adopted by the Settling States and Participating Subdivisions for the creation of an Enforcement Committee (the “Committee”) to exist and operate during the term of the Agreement in connection with Walgreens and shall control the regulation and management of the Committee’s affairs.

ARTICLE II

Purpose

The Committee is organized for the sole purpose of evaluating and taking such action as deemed reasonable, necessary, and appropriate by the members of the Committee on the matters delegated to the Committee under that certain Settlement Agreement between the Settling States and Walgreens dated December 9, 2022.

ARTICLE III

Members of the Committee

A. Number of Members

The Committee will consist of sixteen (16) members (the “Members”). Upon majority resolution of the Committee, the number of Members may be increased or decreased from time to time, but in no event shall a decrease have the effect of decreasing the total number of Members to less than seven Members.

B. Initial Members

The Committee initially will consist of ten (10) Settling State Members and six (6) Participating Subdivision Members; three (3) of the Participating Subdivisions shall be counties and three (3) shall be municipalities. The initial Settling State Members are representatives from: Connecticut, Delaware, Illinois, Indiana, Louisiana, New York, North Carolina, Ohio, Tennessee, and Texas. The initial Participating Subdivision Members are: City of Boston, MA; City of Cleveland, OH, LaCrosse County, WI, Louisville/Jefferson County Metropolitan Government, KY; Mobile County, AL; and New York City, NY. Until fifteen (15) months from the Effective Date contained in the Settlement Agreement, the Participating Subdivisions may designate their outside counsel to serve as their representative. After fifteen (15) months from the Effective Date, an employee or official of the Participating Subdivision must be the designated as the representative of the Participating Subdivision.

- C. Term of Members
The term of office for Members of the Committee will be until the end of the term of the Settlement Agreement unless and until a Member withdraws or resigns from the Committee.
- D. Resignation
Any Member may resign at any time by delivering written notice to the Chairperson of the Committee. Such resignation shall take effect upon receipt or, if later, at the time specified in the notice.
- E. Removal
(a) Any Member may be removed without cause, at any time, by a majority of the entire Committee, at a Regular or Special Meeting called for that purpose. Any Member under consideration of removal must first be notified about the consideration by written notice at least five days prior to the meeting at which the vote takes place.

(b) In the event that any Member is not a Settling State or a Participating Subdivision or the Member subsequently becomes a Later Litigating Subdivision, the Member shall be removed immediately without notice or vote of the Committee.
- F. Vacancies
In the event of a vacancy, the Members of the same type (Settling State or Participating Subdivision) shall select another Settling State or Participating Subdivision to fill that Member's position.
- G. Compensation
Members shall not receive any salaries or other compensation for their services, but, by resolution of the Committee, may be reimbursed for any actual expenses incurred in the performance of their duties for the Committee, as long as a majority of disinterested Members approve the reimbursement. Any reimbursement shall be sought from the Settlement Fund Administrator.

ARTICLE IV
Conflicts of Interest and Code of Ethics

If a Member, agent, or employee of the Committee has a conflict of interest, he or she may not participate in a vote, discussion, or decision about the matter. Each Member shall follow any applicable state or local law with respect to conflicts, gifts, and ethics.

ARTICLE V
Committee Meetings

- A. Place of Meetings
Meetings of the Committee will be held at any place that the Chairperson may designate, including by telephonic or electronic means.

- B. Regular Meetings
Regular meetings of the Committee shall be held as deemed necessary by the Chairperson or any three members.
- C. Notice of Meetings
Written notice of the date, time, place and subject of each meeting must be provided to the Members at least 72 hours before the scheduled time of the meeting, except when there is an emergency or urgent public necessity.
- D. Quorum
A majority of the incumbent Members (not counting vacancies) shall constitute a quorum for the purposes of convening a meeting or conducting business.
- E. Voting and Proxy
When it is necessary to vote on any matter before the Committee, Members may vote by electronic means as provided in these Bylaws. Proxy voting is permitted. In order for a matter to pass, the matter must have a majority vote of Members present and must have at least one vote from a Settling State Member and a Participating Subdivision Member. In the event that there is a Quorum, but no Settling State or Participating Subdivision Member is present, then a matter may pass with a simple majority vote.
- F. Minutes
The Committee shall prepare and keep minutes. The minutes must state the subject of each deliberation and indicate each vote, order, decision, or other action taken.

ARTICLE VI

Officers

- A. Roster of Officers
The Committee shall have a Chairperson, a Vice Chairperson, and a Secretary. The Committee may have at its discretion, such other officers as may be appointed by the Members of the Committee. One person may hold two or more offices, except those serving as Chairperson.
- B. Election and Removal of Officers
All officers shall serve two-year terms. The election shall be conducted at the first meeting of the fiscal year. Officers shall remain in office until their successors have been selected. Officers may serve consecutive terms without limit. The election of officers shall be by majority vote of the Members of the Committee attending the meeting.
- C. Vacancies
If a vacancy occurs during the term of office for any elected officer, the Members of the Committee shall elect a new officer to fill the remainder of the term as soon as practical, by majority vote of Members present.
- D. Chairperson
The Chairperson will supervise and control the affairs of the Committee and shall exercise such supervisory powers as may be given him/her by the Members of the Committee. The

Chairperson will perform all duties incident to such office and such other duties as may be provided in these bylaws or as may be prescribed from time to time by the Committee. The Chairperson shall preside at all meetings and shall exercise parliamentary control in accordance with Robert's Rules of Order.

E. Vice Chairperson

The Vice Chairperson shall act in place of the Chairperson in the event of the Chairperson's absence, inability, or refusal to act, and shall exercise and discharge such other duties as may be required by the Committee. The Vice Chairperson shall serve as the parliamentarian and interpret any ambiguities of the bylaws.

F. Secretary

The Secretary will keep and maintain all records related to the Committee and take minutes of all meetings.

G. Records

All elected officers and committee chairpersons shall relinquish their records to the Chairperson immediately upon the completion of their term of office or completion of a project.

H. Resignation

An officer may resign the office while not resigning membership from the Committee, by submitting a letter to the Chairperson. Vacancies occurring in any office shall be appointed for the remainder of the term.

ARTICLE VII

Duties

A. Prior to the Effective Date

The Committee shall be responsible for any additional negotiations with Walgreens, including, but not limited to, negotiating extensions of any periods created by the Settlement Agreement, except that any additional negotiations related to the Injunctive Relief Terms (Exhibit P) shall be handled by the States Injunctive Relief Committee in accordance with the terms of Exhibit P.

B. After the Effective Date

The Committee shall establish procedures for the receipt of notices that a dispute exists concerning the Agreement and review of such disputes, pursuant to Section VI of the Agreement. Members may engage with Walgreens, Settling States, and Participating Subdivisions attempting to resolve any dispute without further action by the Committee. The Committee may request additional information from Walgreens, Settling States, and Participating Subdivisions to the extent the Committee believes such information is necessary to understand, resolve, or provide advice related to a dispute. The Committee shall endeavor to provide advice relative to the dispute no later than 60 days after receipt of notice.

ARTICLE VIII

Rules of Procedure

The proceedings and business of the Committee shall be governed by Robert's Rules of Order unless otherwise waived by the Committee.

ARTICLE IX

Operations

A. Records

The Committee will keep correct and complete records and will also keep minutes of the proceedings of the Committee meetings and Committees. The Committee will keep such records at its principal place of business at a place designated by the Chairperson.

All elected officers and committee chairpersons shall relinquish their records to the Chairperson, immediately upon the completion of their term of office.

B. Inspection of Books and Records

The minutes of a meeting are public records and shall be available for public inspection and copying on request to the Committee's Chairperson or the Chairperson's designee.

C. Amendments

The bylaws may be amended at any time by a vote of a majority of Members present and must have at least one vote from a Settling State Member and a Participating Subdivision Member. In the event that there is a Quorum, but no Settling State or Participating Subdivision Member is present, then a matter may pass with a simple majority vote.

Exhibit C

Alabaster city	AL
Albertville city	AL
Arab city	AL
Ashville city	AL
Athens city	AL
Attalla city	AL
Auburn city	AL
Baldwin County	AL
Bay Minette city	AL
Bessemer city	AL
Birmingham city	AL
Boaz city	AL
Brewton (AL), City of	AL
Bridgeport city	AL
Brookwood town	AL
Butler town	AL
Calera city	AL
Calhoun County	AL
Camp Hill town	AL
Cedar Bluff town	AL
Centre city	AL
Centreville city	AL
Cherokee town	AL
Childersburg city	AL
Clanton city	AL
Coffee County	AL
Columbiana city	AL
Cullman city	AL
Cullman County	AL
Dadeville city	AL
Dallas County	AL
Daphne city	AL
Decatur city	AL
Dora city	AL
Douglas town	AL
East Brewton city	AL
Elmore County	AL
Enterprise city	AL

Etowah County	AL
Fairhope city	AL
Florence city	AL
Foley city	AL
Fort Deposit town	AL
Fort Payne city	AL
Fultondale city	AL
Gadsden city	AL
Geraldine town	AL
Gilbertown town	AL
Graysville city	AL
Gulf Shores city	AL
Guntersville city	AL
Hartselle city	AL
Helena city	AL
Henagar city	AL
Homewood city	AL
Hoover city	AL
Hueytown city	AL
Huntsville city	AL
Irondale city	AL
Jackson County	AL
Jasper city	AL
Jefferson County	AL
Lauderdale County	AL
Leesburg town	AL
Leighton town	AL
Lincoln city	AL
Madison County	AL
Marion County	AL
Marshall County	AL
Millbrook city	AL
Mobile city	AL
Mobile County	AL
Moody city	AL
Morgan County	AL
Mountain Brook city	AL
Munford town	AL

New Hope city	AL
Northport city	AL
Oakman town	AL
Opelika city	AL
Orange Beach city	AL
Pelham city	AL
Phenix City city	AL
Pickens County	AL
Piedmont city	AL
Pike County	AL
Pleasant Grove city	AL
Prattville city	AL
Prichard city	AL
Ragland town	AL
Rainbow City city	AL
Randolph County	AL
Red Bay city	AL
Roanoke city	AL
Robertsdale city	AL
Russellville city	AL
Saraland city	AL
Scottsboro city	AL
Selma city	AL
Semmes (AL), City of	AL
Sheffield city	AL
Slocomb city	AL
Spanish Fort city	AL
Springville city	AL
Sumiton city	AL
Sylacauga city	AL
Talladega County	AL
Tallapoosa County	AL
Thomasville city	AL
Troy city	AL
Trussville city	AL
Tuscaloosa city	AL
Tuscaloosa County	AL
Vestavia Hills city	AL
Walker County	AL

West Blocton town	AL
Wetumpka (AL), City of	AL
Winston County	AL
Woodville town	AL
Cochise County	AZ
Kingman city	AZ
Maricopa County	AZ
Mohave County	AZ
Navajo County	AZ
Phoenix city	AZ
Pinal County	AZ
Prescott city	AZ
Yuma County	AZ
Alameda County	CA
Amador County	CA
Butte County	CA
Calaveras County	CA
Chico city	CA
Chula Vista city	CA
Clearlake city	CA
Costa Mesa city	CA
Del Norte County	CA
Dublin city	CA
El Dorado County	CA
Eureka city	CA
Fresno County	CA
Fullerton city	CA
Humboldt County	CA
Imperial County	CA
Inyo County	CA
La Habra city	CA
La Mesa city	CA
Laguna Beach city	CA
Lakeport city	CA
Lassen County	CA
Los Angeles city	CA
Los Angeles County	CA
Madera County	CA
Marin County	CA

Mariposa County	CA
Mendocino County	CA
Merced County	CA
Modoc County	CA
Mono County	CA
Monterey County	CA
Murrieta city	CA
Nevada County	CA
Oxnard city	CA
Placentia city	CA
Placer County	CA
Plumas County	CA
Riverside County	CA
Sacramento city	CA
Sacramento County	CA
San Benito County	CA
San Bernardino County	CA
San Clemente city	CA
San Diego County	CA
San Francisco County-San Francisco City	CA
San Jose city	CA
San Luis Obispo County	CA
San Mateo County	CA
Santa Ana city	CA
Santa Barbara County	CA
Santa Clara County	CA
Santa Cruz County	CA
Shasta County	CA
Sonoma County	CA
Sutter County	CA
Tehama County	CA
Trinity County	CA
Tulare County	CA
Tuolumne County	CA
Ventura County	CA
Westminster city	CA
Yolo County	CA
Yuba County	CA
Adams County	CO

Alamosa city	CO
Alamosa County	CO
Arapahoe County	CO
Aurora city	CO
Black Hawk city	CO
Boulder County	CO
Brighton city	CO
Broomfield County-Broomfield City	CO
Chaffee County	CO
Commerce City city	CO
Conejos County	CO
Denver County-Denver City	CO
Federal Heights city	CO
Fremont County	CO
Greeley city	CO
Hudson town	CO
Jefferson County	CO
Lakewood city	CO
Larimer County	CO
Las Animas County	CO
Mesa County	CO
Northglenn city	CO
Otero County	CO
Pueblo County	CO
Sheridan city	CO
Teller County	CO
Thornton city	CO
Westminster city	CO
Wheat Ridge city	CO
BEACON FALLS TOWN	CT
BERLIN TOWN	CT
BETHLEHEM TOWN	CT
Bridgeport city	CT
Bristol city	CT
COVENTRY TOWN	CT
EAST HARTFORD TOWN	CT
ENFIELD TOWN	CT
FAIRFIELD TOWN	CT
MIDDLEBURY TOWN	CT

Middletown city	CT
Milford city	CT
MONROE TOWN	CT
Naugatuck borough	CT
NEW MILFORD TOWN	CT
NEWTOWN TOWN	CT
NORTH HAVEN TOWN	CT
Norwich city	CT
OXFORD TOWN	CT
PROSPECT TOWN	CT
ROXBURY TOWN	CT
SEYMOUR TOWN	CT
Shelton city	CT
SOUTHBURY TOWN	CT
SOUTHINGTON TOWN	CT
STRATFORD TOWN	CT
THOMASTON TOWN	CT
TOLLAND TOWN	CT
Torrington city	CT
Waterbury city	CT
West Haven city	CT
WETHERSFIELD TOWN	CT
WINDHAM TOWN	CT
WOLCOTT TOWN	CT
WOODBURY TOWN	CT
Dover city	DE
Kent County	DE
Seaford city	DE
Sussex County	DE
Albany city	GA
Appling County	GA
Ashburn city	GA
Athens-Clarke County unified government	GA
Atlanta city	GA
Augusta-Richmond County consolidated government	GA
Bainbridge city	GA
Banks County	GA
Bartow County	GA

Brantley County	GA
Bulloch County	GA
Burke County	GA
Butts County	GA
Calhoun city	GA
Camden County	GA
Candler County	GA
Candler County, Hospital Authority	GA
Carroll County	GA
Catoosa County	GA
Charlton County	GA
Chatsworth city	GA
Cherokee County	GA
Clay County	GA
Clayton County	GA
Clinch County	GA
Clinch County Hospital Authority	GA
Cobb County	GA
Colquitt County	GA
Columbia County	GA
Cook County	GA
Crisp County	GA
Dade County	GA
Dawson County	GA
Dawsonville city	GA
Decatur County	GA
Dekalb County	GA
Dooly County	GA
Dougherty County	GA
Early County	GA
Effingham County	GA
Elbert County	GA
Emanuel County	GA
Evans County	GA
Fayette County	GA
Forsyth County	GA
Fulton County	GA
Gainesville city	GA

GlascocK County	GA
Glynn County	GA
Gordon County	GA
Grady County	GA
Greene County	GA
Gwinnett County	GA
Habersham County	GA
Hall County	GA
Hancock County	GA
Helen city	GA
Henry County	GA
Hospital Authority of Bainbridge and Decatur County	GA
Houston County	GA
Irwin County	GA
Jackson city	GA
Jackson County	GA
Jasper County	GA
Jefferson County	GA
Johnson County	GA
Jones County	GA
Laurens County	GA
Lee County	GA
Liberty County	GA
Lincoln County	GA
Long County	GA
Lowndes County	GA
Lumpkin County	GA
Macon-Bibb County Unified Government	GA
Madison County	GA
Marietta city	GA
McDonough city	GA
Mcduffie County	GA
Mcintosh County	GA
Milledgeville city	GA
Montgomery County	GA
Moultrie city	GA
Murray County	GA

Muscogee County-Columbus City	GA
Newton County	GA
Oconee County	GA
Oglethorpe County	GA
Pike County	GA
Polk County	GA
Pulaski County	GA
Rabun County	GA
Randolph County	GA
Ringgold city	GA
Rockdale County	GA
Rome city	GA
Sandy Springs city	GA
Savannah city	GA
Screven County	GA
Seminole County	GA
Sheriff of Baldwin County	GA
Sheriff of Bibb County	GA
Sheriff of Crisp County	GA
Sheriff of Glynn County	GA
Sheriff of Houston County	GA
Sheriff of Jones County	GA
Sheriff of Murray County	GA
Sheriff of Tift County	GA
Sheriff of Ware County	GA
Sheriff of Wayne County	GA
Snellville city	GA
Spalding County	GA
Springfield city	GA
Stephens County	GA
Sumter County	GA
Taliaferro County	GA
Tattnall County	GA
Telfair County	GA
Tifton city	GA
Toombs County	GA
Towns County	GA
Troup County	GA
Twiggs County	GA

Union County	GA
Valdosta city	GA
Villa Rica city	GA
Walton County	GA
Ware County	GA
Warren County	GA
Washington County	GA
Wayne County	GA
Wilkes County	GA
Winder city	GA
Woodstock city	GA
Worth County	GA
Kauai County	HI
Adair County	IA
Adams County	IA
Allamakee County	IA
Appanoose County	IA
Audubon County	IA
Benton County	IA
Black Hawk County	IA
Bremer County	IA
Buchanan County	IA
Buena Vista County	IA
Calhoun County	IA
Carroll County	IA
Cedar County	IA
Clay County	IA
Clayton County	IA
Clinton County	IA
Dallas County	IA
Delaware County	IA
Des Moines County	IA
Fayette County	IA
Hamilton County	IA
Hardin County	IA
Harrison County	IA
Howard County	IA
Humboldt County	IA
Jasper County	IA

Johnson County	IA
Lee County	IA
Lyon County	IA
Mahaska County	IA
Marion County	IA
Mitchell County	IA
Monroe County	IA
Montgomery County	IA
O Brien County	IA
Plymouth County	IA
Polk County	IA
Pottawattamie County	IA
Sac County	IA
Scott County	IA
Shelby County	IA
Sioux County	IA
Tama County	IA
Taylor County	IA
Union County	IA
Winneshiek County	IA
Worth County	IA
Ada County	ID
Adams County	ID
Bingham County	ID
Blaine County	ID
Boise County	ID
Bonneville County	ID
Camas County	ID
Canyon County	ID
Caribou County	ID
Cassia County	ID
Elmore County	ID
Gooding County	ID
Latah County	ID
Minidoka County	ID
Owyhee County	ID
Payette County	ID
Aurora East School District 131	IL
Boone County	IL

Bureau County	IL
Calhoun County	IL
Champaign County	IL
Christian County	IL
Coles County	IL
Cook County	IL
Dekalb County	IL
Dupage County	IL
Effingham County	IL
Franklin County	IL
Harrisburg city	IL
Henry County	IL
Herrin city	IL
Jefferson County	IL
Jersey County	IL
Johnson County	IL
Joliet Township High School District 204	IL
Kane County	IL
Kankakee County	IL
Kendall County	IL
Lee County	IL
Livingston County	IL
Logan County	IL
Macon County	IL
Macoupin County	IL
Marion city	IL
Marion County	IL
Massac County	IL
Mchenry County	IL
Metropolis city	IL
Piatt County	IL
Princeton city	IL
Putnam County	IL
Rock Island County	IL
Rockford city	IL
Saline County	IL
Sangamon County	IL
Schuyler County	IL
St Clair County	IL

Stephenson County	IL
Thornton Township High School District 205	IL
Thornton-Fractional Township High School District 215	IL
Union County	IL
West Frankfort city	IL
Will County	IL
Winnebago County	IL
Alexandria city	IN
Allen County	IN
Atlanta town	IN
Beech Grove city	IN
Benton County	IN
Brownstown town	IN
Chandler town	IN
Danville town	IN
Delaware County	IN
Elwood city	IN
Evansville city	IN
Fishers city	IN
Fort Wayne city	IN
Franklin city	IN
Franklin County	IN
Gary city	IN
Greenwood city	IN
Hammond city	IN
Harrison County	IN
Howard County	IN
Huntington city	IN
Jackson County	IN
Jasper city	IN
Jeffersonville city	IN
Jennings County	IN
La Porte County	IN
Lafayette city	IN
Lake County	IN
Lawrence city	IN
Lawrence County	IN
Logansport city	IN

Madison County	IN
Marion County-Indianapolis City	IN
Marshall County	IN
Martinsville city	IN
Mooresville town	IN
Morgan County	IN
Muncie city	IN
New Albany city	IN
New Castle city	IN
Noblesville city	IN
Pendleton town	IN
Peru city	IN
Plainfield town	IN
Porter County	IN
Portland city	IN
Richmond city	IN
Ripley County	IN
Seymour city	IN
Sheridan town	IN
South Bend city	IN
St Joseph County	IN
Starke County	IN
Terre Haute city	IN
Tippecanoe County	IN
Upland town	IN
Vanderburgh County	IN
Vigo County	IN
West Lafayette city	IN
Westfield city	IN
Zionsville town	IN
Bourbon County	KS
Cherokee County	KS
Cowley County	KS
Dickinson County	KS
Elk County	KS
Elkhart city	KS
Finney County	KS
Ford County	KS
Grant County	KS

Harvey County	KS
Johnson County	KS
Leavenworth County	KS
Manter city	KS
Meade County	KS
Montgomery County	KS
Morton County	KS
Overland Park city	KS
Reno County	KS
Sedgwick County	KS
Seward County	KS
Stanton County	KS
Ulysses city	KS
Unified Government of Wyandotte County/Kansas City, Kansas	KS
Wabaunsee County	KS
Wichita city	KS
Arh Tug Valley Health Services, Inc. f/k/a Highlands Hospital Corporation	KY
Baptist Health Madisonville, Inc.	KY
Bell County	KY
Bellefonte city	KY
Benham city	KY
Boone County	KY
Boyd County	KY
Breathitt County Public Schools	KY
Buckhorn city	KY
Bullitt County	KY
Bullitt County Public Schools	KY
Campbell County	KY
Christian County	KY
Clark County	KY
Covington city	KY
Edmonson County	KY
Estill County	KY
Estill County Public Schools	KY

Fayette County Public Schools	KY
Florence city	KY
Floyd County	KY
Franklin County	KY
Grayson city	KY
Grayson County Hospital Foundation, Inc.	KY
Greenup city	KY
Hardin County	KY
Harlan city	KY
Harrison County Public Schools	KY
Hart County Public Schools	KY
Henderson city	KY
Henderson County	KY
Hopkins County	KY
Hyden city	KY
Jefferson County Public Schools	KY
Jenkins city	KY
Jessamine County	KY
Johnson County Public School District	KY
Kenton County	KY
Knott County	KY
Knox County	KY
Lawrence County	KY
Lawrence County Public Schools	KY
Lexington-Fayette urban county	KY
London city	KY
Louisville/Jefferson County Metro Government	KY
Loyall city	KY
Lynch city	KY
Madison County	KY
Manchester city	KY
Martin County Public Schools	KY
Mccracken County	KY

Menifee County Public Schools	KY
Morehead city	KY
Oldham County	KY
Owsley County	KY
Owsley County Public Schools	KY
Paducah city	KY
Pike County	KY
Pikeville Medical Center Inc. d/b/a Pikeville Medical Center	KY
Pineville city	KY
Pippa Passes city	KY
Pulaski County	KY
Russell city	KY
Scott County	KY
Shelby County	KY
South Shore city	KY
St. Claire Medical Center, Inc.	KY
The Harrison Memorial Hospital, Inc.	KY
The Medical Center at Franklin, Inc.	KY
Vanceburg city	KY
Warren County	KY
Whitesburg city	KY
Whitley County	KY
Winchester city	KY
Wolfe County Public Schools	KY
Worthington city	KY
Acadia-St. Landry Hospital Service District dba Acadia-St. Landry Hospital	LA
Alexandria city	LA
Allen Parish	LA
Ascension Parish	LA
Ascension Parish School Board	LA
Avoyelles Parish	LA
Baldwin town	LA
Bastrop city	LA

Beauregard Parish	LA
Benton Fire No. 4	LA
Berwick town	LA
Bogalusa city	LA
Bossier City	LA
Bossier Parish	LA
Bossier Parish Emergency Medical Services Ambulance District	LA
Caddo Fire Protection District No. 1	LA
Caddo Parish	LA
Calcasieu Parish	LA
Coroner's Office of St. Tammany Parish	LA
DeSoto Fire Protection District No. 8	LA
District Attorney of Rapides Parish	LA
District Attorney of Winn Parish	LA
Donaldsonville city	LA
East Baton Rouge Parish-Baton Rouge City	LA
East Carroll Parish	LA
Eunice city	LA
Evangeline Parish	LA
Ferriday town	LA
Franklin city	LA
Gramercy town	LA
Grant Parish	LA
Hospital Service District No. 1 of The Parish of Avoyelles, State of Louisiana, dba Bunkie General Hospital	LA
Hospital Service District No. 1 of The Parish of LaSalle, State of Louisiana. dba Hardtner Medical Center	LA
Iberia Parish	LA
Iberia Parish School Board	LA

Jefferson Davis Parish	LA
Jefferson Parish	LA
Jefferson Parish Hospital Service District 1	LA
Jefferson Parish Hospital Service District 2	LA
Kenner city	LA
Lafourche Parish	LA
LaFourche Parish School Board	LA
Lake Charles city	LA
Lake Providence town	LA
Lutcher town	LA
Madisonville town	LA
Mandeville city	LA
Monroe city	LA
Morehouse Parish	LA
Natchitoches city	LA
New Iberia city	LA
North Caddo Hospital Service District d/b/a North Caddo Medical Center	LA
Opelousas city	LA
Opelousas, General Hospital Authority, a Louisiana Public Trust dba Opelousas General Health System	LA
Orleans Parish-New Orleans City	LA
Ouachita Parish	LA
Patterson city	LA
Pearl River town	LA
Pineville city	LA
Rapides Parish	LA
Red River Fire Protection District	LA
Red River Parish	LA
Richwood town	LA
Sabine Parish	LA
Sheriff of Allen Parish	LA
Sheriff of Ascension Parish	LA

Sheriff of Assumption Parish	LA
Sheriff of Avoyelles Parish	LA
Sheriff of Calcasieu Parish	LA
Sheriff of East Baton Rouge Parish	LA
Sheriff of East Carroll Parish	LA
Sheriff of Evangeline Parish	LA
Sheriff of Grant Parish	LA
Sheriff of Iberia Parish	LA
Sheriff of Jefferson Davis Parish	LA
Sheriff of Jefferson Parish	LA
Sheriff of Lafayette Parish	LA
Sheriff of Morehouse Parish	LA
Sheriff of Orleans Parish	LA
Sheriff of Ouachita Parish	LA
Sheriff of Rapides Parish	LA
Sheriff of Richland Parish	LA
Sheriff of Sabine Parish	LA
Sheriff of St. Bernard Parish	LA
Sheriff of St. Charles Parish	LA
Sheriff of St. Landry Parish	LA
Sheriff of St. Mary Parish	LA
Sheriff of St. Tammany Parish	LA
Sheriff of Vernon Parish	LA
Sheriff of Washington Parish	LA
Sheriff of West Carroll Parish	LA
Shreveport city	LA
Slidell city	LA
St Bernard Parish	LA
St Charles Parish	LA
St James Parish	LA
St John The Baptist Parish	LA
St Landry Parish	LA
St Martin Parish	LA
St Mary Parish	LA
St Tammany Parish	LA
St. Bernard Parish School Board	LA
St. James Parish School Board	LA

St. Martinville city	LA
St. Mary Parish School Board	LA
St. Tammany Fire Protection District No. 1	LA
St. Tammany Fire Protection District No. 12	LA
St. Tammany Fire Protection District No. 13	LA
St. Tammany Fire Protection District No. 2	LA
St. Tammany Fire Protection District No. 3	LA
St. Tammany Fire Protection District No. 4	LA
St. Tammany Fire Protection District No. 5	LA
Vermilion Parish	LA
Vernon Parish	LA
Washington Parish	LA
Webster Parish	LA
West Ascension Parish Hospital Service District dba Prevost Memorial Hospital	LA
West Baton Rouge Fire Protection District No. 1	LA
West Baton Rouge Parish	LA
West Carroll Parish	LA
West Monroe city	LA
Winn Parish	LA
ACUSHNET TOWN	MA
Agawam Town city	MA
Amesbury Town city	MA
ANDOVER TOWN	MA
AQUINNAH TOWN	MA
ATHOL TOWN	MA
AUBURN TOWN	MA
AYER TOWN	MA
Barnstable Town city	MA
BELCHERTOWN TOWN	MA
Beverly city	MA
BILLERICA TOWN	MA

Boston city	MA
Braintree Town city	MA
BREWSTER TOWN	MA
BRIDGEWATER TOWN	MA
Brockton city	MA
BROOKLINE TOWN	MA
Cambridge city	MA
CANTON TOWN	MA
CARVER TOWN	MA
CHARLTON TOWN	MA
CHELMSFORD TOWN	MA
Chelsea city	MA
Chicopee city	MA
CLARKSBURG TOWN	MA
CLINTON TOWN	MA
DANVERS TOWN	MA
DEDHAM TOWN	MA
DENNIS TOWN	MA
DOUGLAS TOWN	MA
DUDLEY TOWN	MA
EAST BRIDGEWATER TOWN	MA
EASTHAM TOWN	MA
Easthampton Town city	MA
EASTON TOWN	MA
Everett city	MA
FAIRHAVEN TOWN	MA
Fall River city	MA
FALMOUTH TOWN	MA
Fitchburg city	MA
FRAMINGHAM TOWN	MA
FREETOWN TOWN	MA
GEORGETOWN TOWN	MA
Gloucester city	MA
GRAFTON TOWN	MA
Greenfield Town city	MA
HANSON TOWN	MA
Haverhill city	MA
HOLLISTON TOWN	MA
Holyoke city	MA

HOPEDALE TOWN	MA
HULL TOWN	MA
KINGSTON TOWN	MA
LAKEVILLE TOWN	MA
LEICESTER TOWN	MA
Leominster city	MA
LEVERETT TOWN	MA
LONGMEADOW TOWN	MA
Lowell city	MA
LUDLOW TOWN	MA
LUNENBURG TOWN	MA
Lynn city	MA
LYNNFIELD TOWN	MA
Malden city	MA
MARBLEHEAD TOWN	MA
MARSHFIELD TOWN	MA
MASHPEE TOWN	MA
MATTAPOISETT TOWN	MA
Medford city	MA
Melrose city	MA
Methuen Town city	MA
MIDDLEBOROUGH TOWN	MA
MILFORD TOWN	MA
MILLBURY TOWN	MA
MILLIS TOWN	MA
NATICK TOWN	MA
New Bedford city	MA
Newburyport city	MA
NORTH ANDOVER TOWN	MA
NORTH ATTLEBOROUGH TOWN	MA
NORTH READING TOWN	MA
Northampton city	MA
NORTHBRIDGE TOWN	MA
NORTON TOWN	MA
NORWELL TOWN	MA
NORWOOD TOWN	MA
ORANGE TOWN	MA
OXFORD TOWN	MA
Palmer Town city	MA

Peabody city	MA
PEMBROKE TOWN	MA
PLAINVILLE TOWN	MA
PLYMOUTH TOWN	MA
PROVINCETOWN TOWN	MA
Quincy city	MA
RANDOLPH TOWN	MA
REHOBOTH TOWN	MA
Revere city	MA
ROCKLAND TOWN	MA
Salem city	MA
SALISBURY TOWN	MA
SANDWICH TOWN	MA
SCITUATE TOWN	MA
SEEKONK TOWN	MA
SHEFFIELD TOWN	MA
SHIRLEY TOWN	MA
SOMERSET TOWN	MA
Somerville city	MA
SOUTH HADLEY TOWN	MA
Southbridge Town city	MA
SPENCER TOWN	MA
Springfield city	MA
STONEHAM TOWN	MA
STOUGHTON TOWN	MA
STURBRIDGE TOWN	MA
SUDBURY TOWN	MA
SUTTON TOWN	MA
SWAMPSCOTT TOWN	MA
TEMPLETON TOWN	MA
TEWKSBURY TOWN	MA
TRURO TOWN	MA
TYNGSBOROUGH TOWN	MA
UPTON TOWN	MA
WAKEFIELD TOWN	MA
WALPOLE TOWN	MA
WARE TOWN	MA
WARREN TOWN	MA
Watertown Town city	MA

WELLFLEET TOWN	MA
WEST BOYLSTON TOWN	MA
WEST BRIDGEWATER TOWN	MA
West Springfield Town city	MA
WESTBOROUGH TOWN	MA
WESTFORD TOWN	MA
Weymouth Town city	MA
WILLIAMSBURG TOWN	MA
WILMINGTON TOWN	MA
WINCHENDON TOWN	MA
Winthrop Town city	MA
Woburn city	MA
Worcester city	MA
Aberdeen city	MD
Anne Arundel County	MD
Baltimore city	MD
Baltimore City Public Schools	MD
Baltimore County	MD
Bel Air town	MD
Berlin town	MD
Bowie city	MD
Calvert County	MD
Cambridge city	MD
Caroline County	MD
Cecil County	MD
Charles County	MD
Charlestown town	MD
Dorchester County	MD
Frederick city	MD
Frederick County	MD
Garrett County	MD
Grantsville town	MD
Hagerstown city	MD
Harford County	MD
Havre de Grace city	MD
Howard County	MD
Laurel city	MD
Mountain Lake Park town	MD
North East town	MD

Oakland town	MD
Perryville town	MD
Prince Georges County	MD
Rockville city	MD
Seat Pleasant city	MD
Somerset County	MD
St Marys County	MD
Talbot County	MD
Vienna town	MD
Washington County	MD
Westminster city	MD
Wicomico County	MD
Androscoggin County	ME
Aroostook County	ME
Auburn city	ME
Augusta city	ME
Bangor city	ME
Bangor School Department	ME
Biddeford city	ME
Board of Education of Cape Elizabeth School Department	ME
Calais city	ME
Cumberland County	ME
Ellsworth School Department	ME
Kennebec County	ME
Knox County	ME
Lewiston city	ME
Lincoln County	ME
Maine Regional School Unit 10	ME
Maine Regional School Unit 13	ME
Maine Regional School Unit 25	ME
Maine Regional School Unit 26	ME
Maine Regional School Unit 29	ME
Maine Regional School Unit 34	ME

Maine Regional School Unit 40	ME
Maine Regional School Unit 50	ME
Maine Regional School Unit 57	ME
Maine Regional School Unit 60	ME
Maine Regional School Unit 71	ME
Maine Regional School Unit 9	ME
Maine School Administrative District 11	ME
Maine School Administrative District 15	ME
Maine School Administrative District 28/Five Town Central School District	ME
Maine School Administrative District 35	ME
Maine School Administrative District 44	ME
Maine School Administrative District 53	ME
Maine School Administrative District 55	ME
Maine School Administrative District 6	ME
Maine School Administrative District 61	ME
Maine School Administrative District 72	ME
Penobscot County	ME
Portland city	ME
Portland School Department	ME
Rockland city	ME
Saco city	ME
Sagadahoc County	ME
Sanford city	ME
Somerset County	ME
St. George Municipal School District	ME

Waldo County	ME
Washington County	ME
Waterville city	ME
Waterville School Department	ME
York County	ME
Alcona County	MI
Alger County	MI
Alpena County	MI
Antrim County	MI
Arenac County	MI
Baraga County	MI
Bay County	MI
Benzie County	MI
Berrien County	MI
Branch County	MI
Calhoun County	MI
CANTON CHARTER TOWNSHIP	MI
Cass County	MI
Charlevoix County	MI
Chippewa County	MI
CLINTON CHARTER TOWNSHIP	MI
Clinton County	MI
Crawford County	MI
Delta County	MI
Detroit city	MI
Detroit Wayne, Mental Health Authority	MI
Dickinson County	MI
East Lansing city	MI
Eaton County	MI
Escanaba city	MI
Genesee County	MI
Grand Rapids city	MI
Grand Traverse County	MI
Graiot County	MI
Hillsdale County	MI
Houghton County	MI
HURON CHARTER TOWNSHIP	MI

Ingham County	MI
Ionia County	MI
Iosco County	MI
Iron County	MI
Iron Mountain city	MI
Isabella County	MI
Jackson city	MI
Kalamazoo County	MI
Kent County	MI
Lake County	MI
Lansing city	MI
Leelanau County	MI
Lenawee County	MI
Livingston County	MI
Livonia city	MI
Luce County	MI
Macomb County	MI
Manistee County	MI
Marquette County	MI
Mason County	MI
Monroe County	MI
Montcalm County	MI
Montmorency County	MI
Muskegon County	MI
Newaygo County	MI
NORTHVILLE CHARTER TOWNSHIP	MI
Oakland County	MI
Oceana County	MI
Ogemaw County	MI
Ontonagon County	MI
Osceola County	MI
Otsego County	MI
PITTSFIELD CHARTER TOWNSHIP	MI
Pontiac city	MI
Presque Isle County	MI
Romulus city	MI
Roscommon County	MI
Saginaw County	MI

Sanilac County	MI
Sault Ste. Marie city	MI
Shiawassee County	MI
St Clair County	MI
Traverse City city	MI
Tuscola County	MI
VAN BUREN CHARTER TOWNSHIP	MI
Washtenaw County	MI
Wayne city	MI
Wayne County	MI
Westland city	MI
Wexford County	MI
Anoka County	MN
Dakota County	MN
Douglas County	MN
Hennepin County	MN
Mcleod County	MN
Meeker County	MN
Minneapolis city	MN
Minnetonka School District No. 276	MN
Morrison County	MN
Mower County	MN
Ramsey County	MN
Sibley County	MN
St. Paul city	MN
Washington County	MN
Winona County	MN
Audrain County	MO
Boone County	MO
Buchanan County	MO
Butler County	MO
Callaway County	MO
Camden County	MO
Cape Girardeau County	MO
Cass County	MO
Chariton County	MO
Christian County	MO

Citizens Memorial Hospital District d/b/a Citizens Memorial Hospital	MO
Cole County	MO
Douglas County	MO
Franklin County	MO
Gasconade County	MO
Greene County	MO
Harrisonville city	MO
Howell County	MO
Independence city	MO
Iron County	MO
Jackson County	MO
Jasper County	MO
Jefferson County	MO
Johnson County	MO
Joplin city	MO
Kansas City city	MO
Knox County	MO
Lewis County	MO
Lincoln County	MO
Livingston County	MO
Madison County	MO
Maries County	MO
Miller County	MO
Moniteau County	MO
Montgomery County	MO
Morgan County	MO
Nodaway County	MO
Osage County	MO
Ozark County	MO
Pemiscot County	MO
Perry County	MO
Pettis County	MO
Phelps County	MO
Pulaski County	MO
Randolph County	MO
Reynolds County	MO
Ripley County	MO
Schuyler County	MO

Scott County	MO
Sedalia city	MO
Shannon County	MO
Shelby County	MO
St Charles County	MO
St Francois County	MO
St Louis County	MO
St. Joseph city	MO
Ste Genevieve County	MO
Stone County	MO
Taney County	MO
Texas County	MO
Warren County	MO
Washington County	MO
Webster County	MO
Wright County	MO
Adams County	MS
Amite County	MS
Amory city	MS
Arcola town	MS
Bolivar County	MS
Brookhaven city	MS
Centreville town	MS
Clarksdale city	MS
Columbia city	MS
Covington County	MS
Desoto County	MS
Forrest County	MS
Greenwood city	MS
Greenwood LeFlore Hospital	MS
Grenada city	MS
Grenada County	MS
Gulfport city	MS
Harrison County	MS
Hattiesburg city	MS
Hinds County	MS
Holly Springs city	MS
Indianola city	MS
Issaquena County	MS

luka city	MS
Jackson city	MS
Jonestown town	MS
Lafayette County	MS
Laurel city	MS
Leflore County	MS
Lincoln County	MS
Long Beach city	MS
Lumberton city	MS
Madison County	MS
Marion County	MS
Meridian city	MS
Monroe County	MS
Mound Bayou city	MS
Neshoba County	MS
New Albany city	MS
Pascagoula city	MS
Pearl River County	MS
Philadelphia city	MS
Scott County	MS
Singing River Health System	MS
South Sunflower County Hospital	MS
Stone County	MS
Summit town	MS
Union County	MS
Washington County	MS
Anaconda-Deer Lodge County	MT
Cascade County	MT
Gallatin County	MT
Great Falls city	MT
Lake County	MT
Missoula city	MT
Missoula County	MT
Alamance County	NC
Alleghany County	NC
Beaufort County	NC
Brunswick County	NC
Buncombe County	NC
Burke County	NC

Cabarrus County	NC
Caldwell County	NC
Camden County	NC
Canton town	NC
Carteret County	NC
Catawba County	NC
Cherokee County	NC
Cleveland County	NC
Columbus County	NC
Craven County	NC
Cumberland County	NC
Dare County	NC
Davidson County	NC
Davie County	NC
Duplin County	NC
Durham County	NC
Fayetteville city	NC
Forsyth County	NC
Franklin County	NC
Gaston County	NC
Granville County	NC
Greene County	NC
Greensboro city	NC
Guilford County	NC
Halifax County	NC
Haywood County	NC
Henderson city	NC
Hickory city	NC
Iredell County	NC
Jacksonville city	NC
Lee County	NC
Lenoir County	NC
Lincoln County	NC
Mecklenburg County	NC
Moore County	NC
New Hanover County	NC
Onslow County	NC
Orange County	NC
Pasquotank County	NC

Pitt County	NC
Randolph County	NC
Richmond County	NC
Robeson County	NC
Rockingham County	NC
Rowan County	NC
Sampson County	NC
Scotland County	NC
Surry County	NC
Vance County	NC
Warren County	NC
Washington County	NC
Watauga County	NC
Wayne County	NC
Wilkes County	NC
Wilmington city	NC
Winston-Salem city	NC
Barnes County	ND
Benson County	ND
Bismarck city	ND
Burleigh County	ND
Devils Lake city	ND
Dickey County	ND
Dunn County	ND
Eddy County	ND
Foster County	ND
Grand Forks County	ND
La Moure County	ND
Lisbon city	ND
Mckenzie County	ND
Mclean County	ND
Mercer County	ND
Mountrail County	ND
Pembina County	ND
Pierce County	ND
Ramsey County	ND
Ransom County	ND
Richland County	ND
Rolette County	ND

Sargent County	ND
Stark County	ND
Towner County	ND
Walsh County	ND
Ward County	ND
Wells County	ND
Williams County	ND
Douglas County	NE
Knox County	NE
Lincoln County	NE
Sarpy County	NE
South Sioux City city	NE
Belknap County	NH
BELMONT TOWN	NH
Berlin city	NH
Carroll County	NH
Cheshire County	NH
Claremont city	NH
Concord city	NH
Coos County	NH
DERRY TOWN	NH
Franklin city	NH
Goshen School District	NH
Grafton County	NH
Hillsborough County	NH
Kearsarge Regional School District - SAU 65	NH
Keene city	NH
Laconia city	NH
Lebanon School District	NH
LONDONDERRY TOWN	NH
Manchester city	NH
Merrimack County	NH
Nashua city	NH
Pittsfield School District	NH
Rochester city	NH
Rockingham County	NH
Strafford County	NH
Sullivan County	NH
Tamworth School District	NH

Atlantic County	NJ
BARNEGAT TOWNSHIP	NJ
Bayonne city	NJ
Bergen County	NJ
BRICK TOWNSHIP	NJ
Burlington County	NJ
Camden County	NJ
Clifton city	NJ
Clinton town	NJ
Elizabeth city	NJ
Essex County	NJ
Hudson County	NJ
Hunterdon County	NJ
Jersey City city	NJ
Newark city	NJ
Ocean County	NJ
Paramus borough	NJ
Passaic County	NJ
Paterson city	NJ
Ridgefield borough	NJ
SADDLE BROOK TOWNSHIP	NJ
Sussex County	NJ
Trenton city	NJ
Vineland city	NJ
Albany city	NY
Albany County	NY
Allegany County	NY
Amityville village	NY
Amsterdam city	NY
Auburn city	NY
BABYLON TOWN	NY
Babylon village	NY
Bellmore Fire District	NY
Bellport village	NY
BROOKHAVEN TOWN	NY
Broome County	NY
Buffalo city	NY
Centereach Fire District	NY
Centerport Fire District	NY

CLARKSTOWN TOWN	NY
Clinton County	NY
Columbia County	NY
Cortland County	NY
Dutchess County	NY
East Hampton village	NY
East Rockaway village	NY
Erie County	NY
Farmingdale village	NY
Floral Park village	NY
Franklin County	NY
Fulton County	NY
Garden City village	NY
Genesee County	NY
Geneva city	NY
Great Neck village	NY
Greene County	NY
Greenport village	NY
Hamilton County	NY
Hauppauge Fire District	NY
HAYERSTRAW TOWN	NY
HEMPSTEAD TOWN	NY
Hempstead village	NY
Herkimer County	NY
Herkimer village	NY
Hicksville Water District	NY
HUNTINGTON TOWN	NY
Island Park village	NY
Islandia village	NY
Islip Terrace Fire District	NY
ISLIP TOWN	NY
Ithaca city	NY
Jefferson County	NY
Kingston city	NY
Lackawanna city	NY
Lake Grove village	NY
Lawrence village	NY
Levittown Fire District	NY
Lewis County	NY

Lindenhurst village	NY
Lloyd Harbor village	NY
Long Beach city	NY
Lynbrook village	NY
Massapequa Park village	NY
Melville Fire District	NY
Merrick Library	NY
Mill Neck village	NY
Miller Place Fire District	NY
Monroe County	NY
Montgomery County	NY
Mount Sinai Fire District	NY
Nesconset Fire District	NY
New Hyde Park village	NY
New York City-Kings County, New York County, Queens County, Richmond County, Bronx County	NY
Niagara County	NY
Nissequogue village	NY
NORTH HEMPSTEAD TOWN	NY
North Merrick Fire District	NY
North Patchogue Fire District	NY
Northport village	NY
Ogdensburg city	NY
Old Westbury village	NY
Oneida County	NY
Onondaga County	NY
Ontario County	NY
Orange County	NY
ORANGETOWN TOWN	NY
Oswego County	NY
OYSTER BAY TOWN	NY
Patchogue village	NY
Plainview - Old Bethpage Public Library	NY
Plattsburgh city	NY
Poquott village	NY
Port Washington North village	NY

Port Washington Water District	NY
Poughkeepsie city	NY
POUGHKEEPSIE TOWN	NY
RAMAPO TOWN	NY
Rensselaer County	NY
Ridge Fire District	NY
RIVERHEAD TOWN	NY
Rochester city	NY
Rochester City School District	NY
Rockland County	NY
Rome city	NY
Roslyn Water District	NY
Saltaire village	NY
Saratoga County	NY
Saratoga Springs city	NY
Schenectady city	NY
Schenectady County	NY
Schoharie County	NY
Schuyler County	NY
Seneca County	NY
Smithtown Fire District	NY
SMITHTOWN TOWN	NY
South Farmingdale Fire District	NY
SOUTHAMPTON TOWN	NY
SOUTHOLD TOWN	NY
Southwestern Central School District	NY
St James Fire District	NY
St Lawrence County	NY
Steuben County	NY
Stewart Manor village	NY
Stony Brook Fire District	NY
STONY POINT TOWN	NY
Suffern village	NY
Sullivan County	NY
Syracuse city	NY
Tompkins County	NY
Troy city	NY

Ulster County	NY
Uniondale Fire District	NY
Utica city	NY
Valley Stream village	NY
Village of the Branch village	NY
Washington County	NY
West Hampton Dunes village	NY
West Haverstraw village	NY
West Hempstead Public Library	NY
Westbury village	NY
Westchester County	NY
Wyoming County	NY
Yonkers city	NY
Allen County	OH
Ashtabula County	OH
Aurora city	OH
Barberton city	OH
Board of Education of Boardman Local Schools	OH
Boston Heights village	OH
Broadview Heights city	OH
Brooklyn Heights village	OH
Butler County	OH
Cincinnati city	OH
Clermont County	OH
Cleveland city	OH
Clinton village	OH
Columbiana County	OH
COPLEY TOWNSHIP	OH
Coshocton County	OH
COVENTRY TOWNSHIP	OH
Cuyahoga County	OH
Cuyahoga Falls city	OH
Darke County	OH
Dayton city	OH
Delaware County	OH
East Cleveland city	OH
Elyria city	OH
Euclid city	OH

Fairfield city	OH
Fairfield County	OH
Fairlawn city	OH
Fayette County	OH
Findlay city	OH
Four County Board of Alcohol, Drug Addiction and Mental Health Services	OH
Franklin County	OH
Fulton County	OH
Garfield Heights city	OH
Geauga County	OH
Green city	OH
Hamilton city	OH
Hamilton County	OH
Hancock County	OH
Huron city	OH
Huron County	OH
Jackson County	OH
Kent city	OH
Lake County	OH
Lakemore village	OH
Lebanon city	OH
Lexington village	OH
Licking County	OH
Lima city	OH
Logan County	OH
Lorain city	OH
Lorain County	OH
Lucas County	OH
Lucas County Children Services Board of Trustees	OH
Lyndhurst city	OH
Macedonia city	OH
Marietta city	OH
Marion County	OH
Mayfield Heights city	OH
Meigs County	OH

Mental Health & Recovery Services Board of Allen, Auglaize, and Hardin Counties	OH
Mental Health & Recovery Services Board of Lucas County	OH
Middletown city	OH
Mogadore village	OH
Montgomery County	OH
Munroe Falls city	OH
Muskingum County	OH
New Franklin city	OH
Newburgh Heights village	OH
Noble County	OH
North Olmsted city	OH
North Ridgeville city	OH
North Royalton city	OH
Norton city	OH
Olmsted Falls city	OH
PAINESVILLE TOWNSHIP	OH
Parma city	OH
Parma Heights city	OH
Peninsula village	OH
Portage County	OH
Ravenna city	OH
Richfield village	OH
Ross County	OH
Sandusky County	OH
Seven Hills city	OH
Shelby County	OH
Silver Lake village	OH
SPRINGFIELD TOWNSHIP	OH
Stark County	OH
Stow city	OH
Strongsville city	OH
Summit County	OH
Tallmadge city	OH
Toledo city	OH
Trumbull County	OH
Tuscarawas County	OH

Warren city	OH
Warrensville Heights city	OH
Washington County	OH
Wickliffe city	OH
Williams County	OH
Ada city	OK
Altus city	OK
Atoka County	OK
Beckham County	OK
Bethany city	OK
Broken Arrow city	OK
Caddo County	OK
Choctaw County	OK
Cimarron County	OK
Cleveland County	OK
Coal County	OK
Collinsville city	OK
Comanche County	OK
Craig County	OK
Creek County	OK
Custer County	OK
Delaware County	OK
Dewey County	OK
Edmond city	OK
El Reno city	OK
Elk City city	OK
Enid city	OK
Garvin County	OK
Grady County	OK
Greer County	OK
Guthrie city	OK
Harper County	OK
Haskell County	OK
Hughes County	OK
Jackson County	OK
Jefferson County	OK
Jenks city	OK
Johnston County	OK
Kay County	OK

Kiowa County	OK
Latimer County	OK
Lawton city	OK
Le Flore County	OK
Lincoln County	OK
Logan County	OK
Love County	OK
Major County	OK
Mayes County	OK
Mclain County	OK
Mccurtain County	OK
Midwest City city	OK
Muskogee city	OK
Muskogee County	OK
Mustang city	OK
Noble County	OK
Nowata County	OK
Okfuskee County	OK
Oklahoma City	OK
Oklahoma County	OK
Okmulgee County	OK
Osage County	OK
Ottawa County	OK
Owasso city	OK
Pawnee County	OK
Payne County	OK
Pittsburg County	OK
Ponca City city	OK
Pottawatomie County	OK
Rogers County	OK
Seminole County	OK
Shawnee city	OK
Stephens County	OK
Stillwater city	OK
Texas County	OK
Tillman County	OK
Tulsa city	OK
Tulsa County	OK
Washington County	OK

Woods County	OK
Woodward County	OK
Yukon city	OK
Clackamas County	OR
Clatsop County	OR
Columbia County	OR
Coos County	OR
Jackson County	OR
Josephine County	OR
Lane County	OR
Multnomah County	OR
Portland city	OR
Washington County	OR
Yamhill County	OR
Adams County	PA
Allegheny County	PA
Armstrong County	PA
Beaver County	PA
BENSALEM TOWNSHIP	PA
Bradford County	PA
BRISTOL TOWNSHIP	PA
Bucks County	PA
Cambria County	PA
Carbon County	PA
Chester County	PA
Clarion County	PA
Clinton County	PA
Coatesville city	PA
Dauphin County	PA
Delaware County	PA
District Attorney of Beaver County	PA
District Attorney of Butler County	PA
District Attorney of Lawrence County	PA
District Attorney of Wyoming County	PA
Edwardsville borough	PA
Erie County	PA

Exeter borough	PA
FAIRVIEW TOWNSHIP	PA
Fayette County	PA
Forty Fort borough	PA
Franklin County	PA
Greene County	PA
HANOVER TOWNSHIP	PA
HANOVER TOWNSHIP	PA
Hazleton city	PA
Huntingdon County	PA
Kingston borough	PA
Lackawanna County	PA
Lawrence County	PA
Lock Haven city	PA
LOWER MAKEFIELD TOWNSHIP	PA
LOWER SOUTHAMPTON TOWNSHIP	PA
Luzerne County	PA
Mercer County	PA
MIDDLETOWN TOWNSHIP	PA
MIDDLETOWN TOWNSHIP	PA
Monroe County	PA
Morrisville borough	PA
Nanticoke city	PA
NEWTOWN TOWNSHIP	PA
NEWTOWN TOWNSHIP	PA
Norristown borough	PA
Northampton County	PA
Philadelphia County-Philadelphia City	PA
Pike County	PA
Pittsburgh city	PA
PLAINS TOWNSHIP	PA
Schuylkill County	PA
Sugar Notch borough	PA
Tioga County	PA
WARMINSTER TOWNSHIP	PA
WARRINGTON TOWNSHIP	PA
Washington County	PA

WEST NORRITON TOWNSHIP	PA
West Pittston borough	PA
Westmoreland County	PA
WILKES BARRE TOWNSHIP	PA
Wilkes-Barre city	PA
WRIGHT TOWNSHIP	PA
Wyoming borough	PA
Aguada	PR
Aguadilla	PR
Aibonito	PR
Anasco	PR
Arecibo	PR
Barranquitas	PR
Cabo Rojo	PR
Camuy	PR
Canovanas	PR
Comerio	PR
Dorado	PR
Fajardo	PR
Guanica	PR
Guayanilla	PR
Hatillo	PR
Hormigueros	PR
Isabela	PR
Jayuya	PR
Juana Diaz	PR
Juncos	PR
Lares	PR
Las Marias	PR
Loiza	PR
Manati	PR
Maricao	PR
Moca	PR
Morovis	PR
Orocovis	PR
Penuelas	PR
Ponce	PR
Quebradillas	PR
Rincon	PR

Rio Grande	PR
Sabana Grande	PR
Salinas	PR
San German	PR
San Juan	PR
San Lorenzo	PR
Santa Isabel	PR
Toa Alta	PR
Trujillo Alto	PR
Vega Alta	PR
Vega Baja	PR
Yabucoa	PR
BARRINGTON TOWN	RI
BRISTOL TOWN	RI
BURRILLVILLE TOWN	RI
Central Falls city	RI
CHARLESTOWN TOWN	RI
COVENTRY TOWN	RI
Cranston city	RI
CUMBERLAND TOWN	RI
EAST GREENWICH TOWN	RI
East Providence city	RI
FOSTER TOWN	RI
GLOCESTER TOWN	RI
HOPKINTON TOWN	RI
JAMESTOWN TOWN	RI
JOHNSTON TOWN	RI
MIDDLETOWN TOWN	RI
NARRAGANSETT TOWN	RI
Newport city	RI
NORTH KINGSTOWN TOWN	RI
NORTH PROVIDENCE TOWN	RI
Pawtucket city	RI
PORTSMOUTH TOWN	RI
Providence city	RI
RICHMOND TOWN	RI
SCITUATE TOWN	RI
SMITHFIELD TOWN	RI
SOUTH KINGSTOWN TOWN	RI

WARREN TOWN	RI
Warwick city	RI
WEST GREENWICH TOWN	RI
WEST WARWICK TOWN	RI
WESTERLY TOWN	RI
Woonsocket city	RI
Abbeville County	SC
Aiken County	SC
Allendale County	SC
Anderson County	SC
Bamberg County	SC
Barnwell County	SC
Beaufort County	SC
Berkeley County	SC
Calhoun County	SC
Charleston city	SC
Charleston County	SC
Cherokee County	SC
Chester city	SC
Chester County	SC
Chesterfield County	SC
Clarendon County	SC
Colleton County	SC
Dillon County	SC
Dorchester County	SC
Edgefield County	SC
Fairfield County	SC
Florence County	SC
Georgetown city	SC
Georgetown County	SC
Greenville County	SC
Greenwood County	SC
Hampton County	SC
Horry County	SC
Jasper County	SC
Kershaw County	SC
Lancaster County	SC
Laurens County	SC
Lee County	SC

Lexington County	SC
Marion County	SC
Marlboro County	SC
Mccormick County	SC
Mount Pleasant town	SC
Myrtle Beach city	SC
Newberry County	SC
North Charleston city	SC
Oconee County	SC
Orangeburg city	SC
Orangeburg County	SC
Pickens County	SC
Richland County	SC
Saluda County	SC
Spartanburg County	SC
Summerville town	SC
Sumter County	SC
Union County	SC
Williamsburg County	SC
York County	SC
Pennington County	SD
Alexandria town	TN
Algood city	TN
Anderson County	TN
Arlington town	TN
Baxter town	TN
Bedford County	TN
Bledsoe County	TN
Blount County	TN
Bradley County	TN
Campbell County	TN
Celina city	TN
Centertown town	TN
Claiborne County	TN
Clarksville city	TN
Clifton city	TN
Cocke County	TN
Columbia city	TN
Cookeville city	TN

Cornersville town	TN
Crossville city	TN
Cumberland County	TN
De Kalb County	TN
Eagleville city	TN
Fayetteville city	TN
Fentress County	TN
Franklin County	TN
Gatlinburg city	TN
Giles County	TN
Grainger County	TN
Greene County	TN
Grundy County	TN
Hamilton County	TN
Hancock County Board of Education	TN
Hawkins County	TN
Haywood County	TN
Henderson County	TN
Knox County	TN
Knoxville city	TN
La Vergne city	TN
Lewisburg city	TN
Lexington city	TN
Loudon County	TN
Lynchburg, Moore County metropolitan government	TN
Madison County	TN
Marion County	TN
Marshall County	TN
Mcminn County	TN
Meigs County	TN
Memphis city	TN
Metropolitan Government of Nashville & Davidson County	TN
Millington city	TN
Monroe County	TN
Montgomery County	TN
Mount Pleasant city	TN
Murfreesboro city	TN

Obion County	TN
Overton County	TN
Pickett County	TN
Polk County	TN
Putnam County	TN
Rhea County	TN
Roane County	TN
Rutherford County	TN
Rutledge Town	TN
Scott County	TN
Sequatchie County	TN
Sevier County	TN
Shelbyville city	TN
Smithville city	TN
Sparta city	TN
Spencer town	TN
Spring Hill city	TN
Union County	TN
Van Buren County	TN
Warren County	TN
Wartrace town	TN
Washington County	TN
Wayne County	TN
White County	TN
Williamson County	TN
Angelina County	TX
Bailey County	TX
Bexar County	TX
Bowie County	TX
Brazos County	TX
Clay County	TX
Coryell County	TX
Dallas County	TX
Dallas County Hospital District d/b/a Parkland Health & Hospital System	TX
Duval County	TX
Eagle Pass city	TX
El Campo Memorial Hospital	TX
Ellis County	TX

Freestone County	TX
Harris County Hospital District d/b/a Harris Health System	TX
Henderson County	TX
Jim Hogg County	TX
Jim Wells County	TX
Johnson County	TX
Kaufman County	TX
Kendall County	TX
Kleberg County	TX
Lamar County	TX
Laredo city	TX
Maverick County	TX
Mclennan County	TX
Montgomery County	TX
Rockwall County	TX
Rusk County	TX
San Antonio city	TX
Smith County	TX
Tarrant County	TX
Tarrant County Hospital District d/b/a JPS Health Network	TX
Titus County	TX
Webb County	TX
West Wharton County Hospital District	TX
Wichita County	TX
Williamson County	TX
Zavala County	TX
Beaver County	UT
Cache County	UT
Daggett County	UT
Duchesne County	UT
Emery County	UT
Garfield County	UT
Juab County	UT
Kane County	UT
Piute County	UT
Rich County	UT

Salt Lake County	UT
Sevier County	UT
Summit County	UT
Tooele County	UT
Tri-County Health Department	UT
Uintah County	UT
Utah County	UT
Wasatch County	UT
Washington County	UT
Wayne County	UT
Weber County	UT
Accomack County	VA
Alexandria city	VA
Alleghany County	VA
Amherst County	VA
Arlington County	VA
Botetourt County	VA
Bristol city	VA
Buena Vista city	VA
Charlotte County	VA
Chesapeake city	VA
Chesterfield County	VA
Covington city	VA
Culpeper County	VA
Cumberland County	VA
Danville city	VA
Dickenson County	VA
Dinwiddie County	VA
Emporia city	VA
Fairfax city	VA
Fairfax County	VA
Fauquier County	VA
Floyd County	VA
Franklin County	VA
Frederick County	VA
Fredericksburg city	VA
Galax city	VA
Giles County	VA
Goochland County	VA

Greensville County	VA
Halifax County	VA
Henrico County	VA
Henry County	VA
Hopewell city	VA
Isle Of Wight County	VA
King And Queen County	VA
Lee County	VA
Lexington city	VA
Loudoun County	VA
Louisa County	VA
Madison County	VA
Martinsville city	VA
Mecklenburg County	VA
Montgomery County	VA
Norfolk city	VA
Northampton County	VA
Northumberland County	VA
Norton city	VA
Page County	VA
Patrick County	VA
Pittsylvania County	VA
Portsmouth city	VA
Prince George County	VA
Prince William County	VA
Pulaski County	VA
Radford city	VA
Richmond city	VA
Richmond County	VA
Roanoke city	VA
Roanoke County	VA
Rockbridge County	VA
Salem city	VA
Scott County	VA
Shenandoah County	VA
Sheriff of Virginia Beach city	VA
Smyth County	VA
Stafford County	VA
Virginia Beach city	VA

Warren County	VA
Washington County	VA
Waynesboro city	VA
Westmoreland County	VA
Winchester city	VA
Wise County	VA
BENNINGTON TOWN	VT
BRATTLEBORO TOWN	VT
SHARON TOWN	VT
St. Albans city	VT
Anacortes city	WA
Bainbridge Island city	WA
Burlington city	WA
Chelan County	WA
Clallam County	WA
Clark County	WA
Everett city	WA
Franklin County	WA
Island County	WA
Jefferson County	WA
Kent city	WA
King County	WA
Kirkland city	WA
Kitsap County	WA
Kittitas County	WA
Lakewood city	WA
Lewis County	WA
Lincoln County	WA
Mount Vernon city	WA
Olympia city	WA
Pierce County	WA
Seattle city	WA
Sedro-Woolley city	WA
Skagit County	WA
Snohomish County	WA
Spokane city	WA
Spokane County	WA
Tacoma city	WA
Thurston County	WA

Vancouver city	WA
Walla Walla County	WA
Whatcom County	WA
Adams County	WI
Ashland County	WI
Barron County	WI
Bayfield County	WI
Brown County	WI
Buffalo County	WI
Burnett County	WI
Calumet County	WI
Chippewa County	WI
Clark County	WI
Columbia County	WI
Crawford County	WI
Cudahy city	WI
Dane County	WI
Dodge County	WI
Door County	WI
Douglas County	WI
Dunn County	WI
Florence County	WI
Fond Du Lac County	WI
Forest County	WI
Franklin city	WI
Grant County	WI
Green County	WI
Green Lake County	WI
Greenfield city	WI
Iowa County	WI
Iron County	WI
Jackson County	WI
Jefferson County	WI
Juneau County	WI
Kenosha city	WI
Kenosha County	WI
Kewaunee County	WI
La Crosse County	WI
Lafayette County	WI

Langlade County	WI
Lincoln County	WI
Manitowoc County	WI
Marathon County	WI
Marinette County	WI
Marquette County	WI
Menominee County	WI
Milwaukee city	WI
Milwaukee County	WI
Monroe County	WI
Mount Pleasant village	WI
Oak Creek city	WI
Oconto County	WI
Oneida County	WI
Outagamie County	WI
Ozaukee County	WI
Pepin County	WI
Pierce County	WI
Pleasant Prairie village	WI
Portage County	WI
Price County	WI
Racine County	WI
Richland County	WI
Rock County	WI
Rusk County	WI
Sauk County	WI
Sawyer County	WI
Shawano County	WI
Sheboygan County	WI
St Croix County	WI
Taylor County	WI
Trempealeau County	WI
Vernon County	WI
Vilas County	WI
Walworth County	WI
Washburn County	WI
Washington County	WI
Waukesha County	WI
Waupaca County	WI

Waushara County	WI
Wauwatosa city	WI
West Allis city	WI
Winnebago County	WI
Wood County	WI
Casper city	WY
Cheyenne city	WY
Green River city	WY
Riverton city	WY
Rock Springs city	WY
Sweetwater County	WY

EXHIBIT D

Intentionally Omitted

Exhibit E
List of Opioid Remediation Uses

Schedule A
Core Strategies

Settling States and Participating Subdivisions listed on Exhibit G may choose from among the abatement strategies listed in Schedule B. However, priority may be given to the following core abatement strategies (“*Core Strategies*”).¹

A. NALOXONE OR OTHER FDA-APPROVED DRUG TO REVERSE OPIOID OVERDOSES

Expand training for first responders, schools, community support groups and families; and

Increase distribution to individuals who are uninsured or whose insurance does not cover the needed service.

B. MEDICATION-ASSISTED TREATMENT (“MAT”) DISTRIBUTION AND OTHER OPIOID-RELATED TREATMENT

1. Increase distribution of MAT to individuals who are uninsured or whose insurance does not cover the needed service;
2. Provide education to school-based and youth-focused programs that discourage or prevent misuse;
3. Provide MAT education and awareness training to healthcare providers, EMTs, law enforcement, and other first responders; and
4. Provide treatment and recovery support services such as residential and inpatient treatment, intensive outpatient treatment, outpatient therapy or counseling, and recovery housing that allow or integrate medication and with other support services.

¹ As used in this Schedule A, words like “expand,” “fund,” “provide” or the like shall not indicate a preference for new or existing programs.

C. PREGNANT & POSTPARTUM WOMEN

1. Expand Screening, Brief Intervention, and Referral to Treatment (“*SBIRT*”) services to non-Medicaid eligible or uninsured pregnant women;
2. Expand comprehensive evidence-based treatment and recovery services, including MAT, for women with co-occurring Opioid Use Disorder (“*OUD*”) and other Substance Use Disorder (“*SUD*”)/Mental Health disorders for uninsured individuals for up to 12 months postpartum; and
3. Provide comprehensive wrap-around services to individuals with OUD, including housing, transportation, job placement/training, and childcare.

D. EXPANDING TREATMENT FOR NEONATAL ABSTINENCE SYNDROME (“*NAS*”)

1. Expand comprehensive evidence-based and recovery support for NAS babies;
2. Expand services for better continuum of care with infant-need dyad; and
3. Expand long-term treatment and services for medical monitoring of NAS babies and their families.

E. EXPANSION OF WARM HAND-OFF PROGRAMS AND RECOVERY SERVICES

1. Expand services such as navigators and on-call teams to begin MAT in hospital emergency departments;
2. Expand warm hand-off services to transition to recovery services;
3. Broaden scope of recovery services to include co-occurring SUD or mental health conditions;
4. Provide comprehensive wrap-around services to individuals in recovery, including housing, transportation, job placement/training, and childcare; and
5. Hire additional social workers or other behavioral health workers to facilitate expansions above.

F. TREATMENT FOR INCARCERATED POPULATION

1. Provide evidence-based treatment and recovery support, including MAT for persons with OUD and co-occurring SUD/MH disorders within and transitioning out of the criminal justice system; and
2. Increase funding for jails to provide treatment to inmates with OUD.

G. PREVENTION PROGRAMS

1. Funding for media campaigns to prevent opioid use (similar to the FDA's "Real Cost" campaign to prevent youth from misusing tobacco);
2. Funding for evidence-based prevention programs in schools;
3. Funding for medical provider education and outreach regarding best prescribing practices for opioids consistent with the CDC guidelines, including providers at hospitals (academic detailing);
4. Funding for community drug disposal programs; and
5. Funding and training for first responders to participate in pre-arrest diversion programs, post-overdose response teams, or similar strategies that connect at-risk individuals to behavioral health services and supports.

H. EXPANDING SYRINGE SERVICE PROGRAMS

1. Provide comprehensive syringe services programs with more wrap-around services, including linkage to OUD treatment, access to sterile syringes and linkage to care and treatment of infectious diseases.

I. EVIDENCE-BASED DATA COLLECTION AND RESEARCH ANALYZING THE EFFECTIVENESS OF THE ABATEMENT STRATEGIES WITHIN THE STATE

Schedule B Approved Uses

Support treatment of Opioid Use Disorder (OUD) and any co-occurring Substance Use Disorder or Mental Health (SUD/MH) conditions through evidence-based or evidence-informed programs or strategies that may include, but are not limited to, the following:

PART ONE: TREATMENT

A. TREAT OPIOID USE DISORDER (OUD)

Support treatment of Opioid Use Disorder (“*OUD*”) and any co-occurring Substance Use Disorder or Mental Health (“*SUD/MH*”) conditions through evidence-based or evidence-informed programs or strategies that may include, but are not limited to, those that:²

1. Expand availability of treatment for OUD and any co-occurring SUD/MH conditions, including all forms of Medication-Assisted Treatment (“*MAT*”) approved by the U.S. Food and Drug Administration.
2. Support and reimburse evidence-based services that adhere to the American Society of Addiction Medicine (“*ASAM*”) continuum of care for OUD and any co-occurring SUD/MH conditions.
3. Expand telehealth to increase access to treatment for OUD and any co-occurring SUD/MH conditions, including MAT, as well as counseling, psychiatric support, and other treatment and recovery support services.
4. Improve oversight of Opioid Treatment Programs (“*OTPs*”) to assure evidence-based or evidence-informed practices such as adequate methadone dosing and low threshold approaches to treatment.
5. Support mobile intervention, treatment, and recovery services, offered by qualified professionals and service providers, such as peer recovery coaches, for persons with OUD and any co-occurring SUD/MH conditions and for persons who have experienced an opioid overdose.
6. Provide treatment of trauma for individuals with OUD (*e.g.*, violence, sexual assault, human trafficking, or adverse childhood experiences) and family members (*e.g.*, surviving family members after an overdose or overdose fatality), and training of health care personnel to identify and address such trauma.

² As used in this Schedule B, words like “expand,” “fund,” “provide” or the like shall not indicate a preference for new or existing programs.

7. Support evidence-based withdrawal management services for people with OUD and any co-occurring mental health conditions.
8. Provide training on MAT for health care providers, first responders, students, or other supporting professionals, such as peer recovery coaches or recovery outreach specialists, including telementoring to assist community-based providers in rural or underserved areas.
9. Support workforce development for addiction professionals who work with persons with OUD and any co-occurring SUD/MH conditions.
10. Offer fellowships for addiction medicine specialists for direct patient care, instructors, and clinical research for treatments.
11. Offer scholarships and supports for behavioral health practitioners or workers involved in addressing OUD and any co-occurring SUD/MH or mental health conditions, including, but not limited to, training, scholarships, fellowships, loan repayment programs, or other incentives for providers to work in rural or underserved areas.
12. Provide funding and training for clinicians to obtain a waiver under the federal Drug Addiction Treatment Act of 2000 (“*DATA 2000*”) to prescribe MAT for OUD, and provide technical assistance and professional support to clinicians who have obtained a *DATA 2000* waiver.
13. Disseminate web-based training curricula, such as the American Academy of Addiction Psychiatry’s Provider Clinical Support Service–Opioids web-based training curriculum and motivational interviewing.
14. Develop and disseminate new curricula, such as the American Academy of Addiction Psychiatry’s Provider Clinical Support Service for Medication–Assisted Treatment.

B. SUPPORT PEOPLE IN TREATMENT AND RECOVERY

Support people in recovery from OUD and any co-occurring SUD/MH conditions through evidence-based or evidence-informed programs or strategies that may include, but are not limited to, the programs or strategies that:

1. Provide comprehensive wrap-around services to individuals with OUD and any co-occurring SUD/MH conditions, including housing, transportation, education, job placement, job training, or childcare.
2. Provide the full continuum of care of treatment and recovery services for OUD and any co-occurring SUD/MH conditions, including supportive housing, peer support services and counseling, community navigators, case management, and connections to community-based services.

3. Provide counseling, peer-support, recovery case management and residential treatment with access to medications for those who need it to persons with OUD and any co-occurring SUD/MH conditions.
4. Provide access to housing for people with OUD and any co-occurring SUD/MH conditions, including supportive housing, recovery housing, housing assistance programs, training for housing providers, or recovery housing programs that allow or integrate FDA-approved medication with other support services.
5. Provide community support services, including social and legal services, to assist in deinstitutionalizing persons with OUD and any co-occurring SUD/MH conditions.
6. Support or expand peer-recovery centers, which may include support groups, social events, computer access, or other services for persons with OUD and any co-occurring SUD/MH conditions.
7. Provide or support transportation to treatment or recovery programs or services for persons with OUD and any co-occurring SUD/MH conditions.
8. Provide employment training or educational services for persons in treatment for or recovery from OUD and any co-occurring SUD/MH conditions.
9. Identify successful recovery programs such as physician, pilot, and college recovery programs, and provide support and technical assistance to increase the number and capacity of high-quality programs to help those in recovery.
10. Engage non-profits, faith-based communities, and community coalitions to support people in treatment and recovery and to support family members in their efforts to support the person with OUD in the family.
11. Provide training and development of procedures for government staff to appropriately interact and provide social and other services to individuals with or in recovery from OUD, including reducing stigma.
12. Support stigma reduction efforts regarding treatment and support for persons with OUD, including reducing the stigma on effective treatment.
13. Create or support culturally appropriate services and programs for persons with OUD and any co-occurring SUD/MH conditions, including new Americans.
14. Create and/or support recovery high schools.
15. Hire or train behavioral health workers to provide or expand any of the services or supports listed above.

**C. CONNECT PEOPLE WHO NEED HELP TO THE HELP THEY NEED
(CONNECTIONS TO CARE)**

Provide connections to care for people who have—or are at risk of developing—OUD and any co-occurring SUD/MH conditions through evidence-based or evidence-informed programs or strategies that may include, but are not limited to, those that:

1. Ensure that health care providers are screening for OUD and other risk factors and know how to appropriately counsel and treat (or refer if necessary) a patient for OUD treatment.
2. Fund SBIRT programs to reduce the transition from use to disorders, including SBIRT services to pregnant women who are uninsured or not eligible for Medicaid.
3. Provide training and long-term implementation of SBIRT in key systems (health, schools, colleges, criminal justice, and probation), with a focus on youth and young adults when transition from misuse to opioid disorder is common.
4. Purchase automated versions of SBIRT and support ongoing costs of the technology.
5. Expand services such as navigators and on-call teams to begin MAT in hospital emergency departments.
6. Provide training for emergency room personnel treating opioid overdose patients on post-discharge planning, including community referrals for MAT, recovery case management or support services.
7. Support hospital programs that transition persons with OUD and any co-occurring SUD/MH conditions, or persons who have experienced an opioid overdose, into clinically appropriate follow-up care through a bridge clinic or similar approach.
8. Support crisis stabilization centers that serve as an alternative to hospital emergency departments for persons with OUD and any co-occurring SUD/MH conditions or persons that have experienced an opioid overdose.
9. Support the work of Emergency Medical Systems, including peer support specialists, to connect individuals to treatment or other appropriate services following an opioid overdose or other opioid-related adverse event.
10. Provide funding for peer support specialists or recovery coaches in emergency departments, detox facilities, recovery centers, recovery housing, or similar settings; offer services, supports, or connections to care to persons with OUD and any co-occurring SUD/MH conditions or to persons who have experienced an opioid overdose.
11. Expand warm hand-off services to transition to recovery services.

12. Create or support school-based contacts that parents can engage with to seek immediate treatment services for their child; and support prevention, intervention, treatment, and recovery programs focused on young people.
13. Develop and support best practices on addressing OUD in the workplace.
14. Support assistance programs for health care providers with OUD.
15. Engage non-profits and the faith community as a system to support outreach for treatment.
16. Support centralized call centers that provide information and connections to appropriate services and supports for persons with OUD and any co-occurring SUD/MH conditions.

D. ADDRESS THE NEEDS OF CRIMINAL JUSTICE-INVOLVED PERSONS

Address the needs of persons with OUD and any co-occurring SUD/MH conditions who are involved in, are at risk of becoming involved in, or are transitioning out of the criminal justice system through evidence-based or evidence-informed programs or strategies that may include, but are not limited to, those that:

1. Support pre-arrest or pre-arraignment diversion and deflection strategies for persons with OUD and any co-occurring SUD/MH conditions, including established strategies such as:
 1. Self-referral strategies such as the Angel Programs or the Police Assisted Addiction Recovery Initiative (“*PAARP*”);
 2. Active outreach strategies such as the Drug Abuse Response Team (“*DART*”) model;
 3. “Naloxone Plus” strategies, which work to ensure that individuals who have received naloxone to reverse the effects of an overdose are then linked to treatment programs or other appropriate services;
 4. Officer prevention strategies, such as the Law Enforcement Assisted Diversion (“*LEAD*”) model;
 5. Officer intervention strategies such as the Leon County, Florida Adult Civil Citation Network or the Chicago Westside Narcotics Diversion to Treatment Initiative; or
 6. Co-responder and/or alternative responder models to address OUD-related 911 calls with greater SUD expertise.

2. Support pre-trial services that connect individuals with OUD and any co-occurring SUD/MH conditions to evidence-informed treatment, including MAT, and related services.
3. Support treatment and recovery courts that provide evidence-based options for persons with OUD and any co-occurring SUD/MH conditions.
4. Provide evidence-informed treatment, including MAT, recovery support, harm reduction, or other appropriate services to individuals with OUD and any co-occurring SUD/MH conditions who are incarcerated in jail or prison.
5. Provide evidence-informed treatment, including MAT, recovery support, harm reduction, or other appropriate services to individuals with OUD and any co-occurring SUD/MH conditions who are leaving jail or prison or have recently left jail or prison, are on probation or parole, are under community corrections supervision, or are in re-entry programs or facilities.
6. Support critical time interventions (“CTI”), particularly for individuals living with dual-diagnosis OUD/serious mental illness, and services for individuals who face immediate risks and service needs and risks upon release from correctional settings.
7. Provide training on best practices for addressing the needs of criminal justice-involved persons with OUD and any co-occurring SUD/MH conditions to law enforcement, correctional, or judicial personnel or to providers of treatment, recovery, harm reduction, case management, or other services offered in connection with any of the strategies described in this section.

E. ADDRESS THE NEEDS OF PREGNANT OR PARENTING WOMEN AND THEIR FAMILIES, INCLUDING BABIES WITH NEONATAL ABSTINENCE SYNDROME

Address the needs of pregnant or parenting women with OUD and any co-occurring SUD/MH conditions, and the needs of their families, including babies with neonatal abstinence syndrome (“NAS”), through evidence-based or evidence-informed programs or strategies that may include, but are not limited to, those that:

1. Support evidence-based or evidence-informed treatment, including MAT, recovery services and supports, and prevention services for pregnant women—or women who could become pregnant—who have OUD and any co-occurring SUD/MH conditions, and other measures to educate and provide support to families affected by Neonatal Abstinence Syndrome.
2. Expand comprehensive evidence-based treatment and recovery services, including MAT, for uninsured women with OUD and any co-occurring SUD/MH conditions for up to 12 months postpartum.

3. Provide training for obstetricians or other healthcare personnel who work with pregnant women and their families regarding treatment of OUD and any co-occurring SUD/MH conditions.
4. Expand comprehensive evidence-based treatment and recovery support for NAS babies; expand services for better continuum of care with infant-need dyad; and expand long-term treatment and services for medical monitoring of NAS babies and their families.
5. Provide training to health care providers who work with pregnant or parenting women on best practices for compliance with federal requirements that children born with NAS get referred to appropriate services and receive a plan of safe care.
6. Provide child and family supports for parenting women with OUD and any co-occurring SUD/MH conditions.
7. Provide enhanced family support and child care services for parents with OUD and any co-occurring SUD/MH conditions.
8. Provide enhanced support for children and family members suffering trauma as a result of addiction in the family; and offer trauma-informed behavioral health treatment for adverse childhood events.
9. Offer home-based wrap-around services to persons with OUD and any co-occurring SUD/MH conditions, including, but not limited to, parent skills training.
10. Provide support for Children’s Services—Fund additional positions and services, including supportive housing and other residential services, relating to children being removed from the home and/or placed in foster care due to custodial opioid use.

PART TWO: PREVENTION

F. PREVENT OVER-PRESCRIBING AND ENSURE APPROPRIATE PRESCRIBING AND DISPENSING OF OPIOIDS

Support efforts to prevent over-prescribing and ensure appropriate prescribing and dispensing of opioids through evidence-based or evidence-informed programs or strategies that may include, but are not limited to, the following:

1. Funding medical provider education and outreach regarding best prescribing practices for opioids consistent with the Guidelines for Prescribing Opioids for Chronic Pain from the U.S. Centers for Disease Control and Prevention, including providers at hospitals (academic detailing).
2. Training for health care providers regarding safe and responsible opioid prescribing, dosing, and tapering patients off opioids.

3. Continuing Medical Education (CME) on appropriate prescribing of opioids.
4. Providing Support for non-opioid pain treatment alternatives, including training providers to offer or refer to multi-modal, evidence-informed treatment of pain.
5. Supporting enhancements or improvements to Prescription Drug Monitoring Programs (“*PDMPs*”), including, but not limited to, improvements that:
 1. Increase the number of prescribers using PDMPs;
 2. Improve point-of-care decision-making by increasing the quantity, quality, or format of data available to prescribers using PDMPs, by improving the interface that prescribers use to access PDMP data, or both; or
 3. Enable states to use PDMP data in support of surveillance or intervention strategies, including MAT referrals and follow-up for individuals identified within PDMP data as likely to experience OUD in a manner that complies with all relevant privacy and security laws and rules.
6. Ensuring PDMPs incorporate available overdose/naloxone deployment data, including the United States Department of Transportation’s Emergency Medical Technician overdose database in a manner that complies with all relevant privacy and security laws and rules.
7. Increasing electronic prescribing to prevent diversion or forgery.
8. Educating dispensers on appropriate opioid dispensing.

G. PREVENT MISUSE OF OPIOIDS

Support efforts to discourage or prevent misuse of opioids through evidence-based or evidence-informed programs or strategies that may include, but are not limited to, the following:

1. Funding media campaigns to prevent opioid misuse.
2. Corrective advertising or affirmative public education campaigns based on evidence.
3. Public education relating to drug disposal.
4. Drug take-back disposal or destruction programs.
5. Funding community anti-drug coalitions that engage in drug prevention efforts.
6. Supporting community coalitions in implementing evidence-informed prevention, such as reduced social access and physical access, stigma reduction—including staffing, educational campaigns, support for people in treatment or recovery, or

training of coalitions in evidence-informed implementation, including the Strategic Prevention Framework developed by the U.S. Substance Abuse and Mental Health Services Administration (“SAMHSA”).

7. Engaging non-profits and faith-based communities as systems to support prevention.
8. Funding evidence-based prevention programs in schools or evidence-informed school and community education programs and campaigns for students, families, school employees, school athletic programs, parent-teacher and student associations, and others.
9. School-based or youth-focused programs or strategies that have demonstrated effectiveness in preventing drug misuse and seem likely to be effective in preventing the uptake and use of opioids.
10. Create or support community-based education or intervention services for families, youth, and adolescents at risk for OUD and any co-occurring SUD/MH conditions.
11. Support evidence-informed programs or curricula to address mental health needs of young people who may be at risk of misusing opioids or other drugs, including emotional modulation and resilience skills.
12. Support greater access to mental health services and supports for young people, including services and supports provided by school nurses, behavioral health workers or other school staff, to address mental health needs in young people that (when not properly addressed) increase the risk of opioid or another drug misuse.

H. PREVENT OVERDOSE DEATHS AND OTHER HARMS (HARM REDUCTION)

Support efforts to prevent or reduce overdose deaths or other opioid-related harms through evidence-based or evidence-informed programs or strategies that may include, but are not limited to, the following:

1. Increased availability and distribution of naloxone and other drugs that treat overdoses for first responders, overdose patients, individuals with OUD and their friends and family members, schools, community navigators and outreach workers, persons being released from jail or prison, or other members of the general public.
2. Public health entities providing free naloxone to anyone in the community.
3. Training and education regarding naloxone and other drugs that treat overdoses for first responders, overdose patients, patients taking opioids, families, schools, community support groups, and other members of the general public.
4. Enabling school nurses and other school staff to respond to opioid overdoses, and provide them with naloxone, training, and support.

5. Expanding, improving, or developing data tracking software and applications for overdoses/naloxone revivals.
6. Public education relating to emergency responses to overdoses.
7. Public education relating to immunity and Good Samaritan laws.
8. Educating first responders regarding the existence and operation of immunity and Good Samaritan laws.
9. Syringe service programs and other evidence-informed programs to reduce harms associated with intravenous drug use, including supplies, staffing, space, peer support services, referrals to treatment, fentanyl checking, connections to care, and the full range of harm reduction and treatment services provided by these programs.
10. Expanding access to testing and treatment for infectious diseases such as HIV and Hepatitis C resulting from intravenous opioid use.
11. Supporting mobile units that offer or provide referrals to harm reduction services, treatment, recovery supports, health care, or other appropriate services to persons that use opioids or persons with OUD and any co-occurring SUD/MH conditions.
12. Providing training in harm reduction strategies to health care providers, students, peer recovery coaches, recovery outreach specialists, or other professionals that provide care to persons who use opioids or persons with OUD and any co-occurring SUD/MH conditions.
13. Supporting screening for fentanyl in routine clinical toxicology testing.

PART THREE: OTHER STRATEGIES

I. FIRST RESPONDERS

In addition to items in section C, D and H relating to first responders, support the following:

1. Education of law enforcement or other first responders regarding appropriate practices and precautions when dealing with fentanyl or other drugs.
2. Provision of wellness and support services for first responders and others who experience secondary trauma associated with opioid-related emergency events.

J. LEADERSHIP, PLANNING AND COORDINATION

Support efforts to provide leadership, planning, coordination, facilitations, training and technical assistance to abate the opioid epidemic through activities, programs, or strategies that may include, but are not limited to, the following:

1. Statewide, regional, local or community regional planning to identify root causes of addiction and overdose, goals for reducing harms related to the opioid epidemic, and areas and populations with the greatest needs for treatment intervention services, and to support training and technical assistance and other strategies to abate the opioid epidemic described in this opioid abatement strategy list.
2. A dashboard to (a) share reports, recommendations, or plans to spend opioid settlement funds; (b) to show how opioid settlement funds have been spent; (c) to report program or strategy outcomes; or (d) to track, share or visualize key opioid- or health-related indicators and supports as identified through collaborative statewide, regional, local or community processes.
3. Invest in infrastructure or staffing at government or not-for-profit agencies to support collaborative, cross-system coordination with the purpose of preventing overprescribing, opioid misuse, or opioid overdoses, treating those with OUD and any co-occurring SUD/MH conditions, supporting them in treatment or recovery, connecting them to care, or implementing other strategies to abate the opioid epidemic described in this opioid abatement strategy list.
4. Provide resources to staff government oversight and management of opioid abatement programs.

K. TRAINING

In addition to the training referred to throughout this document, support training to abate the opioid epidemic through activities, programs, or strategies that may include, but are not limited to, those that:

1. Provide funding for staff training or networking programs and services to improve the capability of government, community, and not-for-profit entities to abate the opioid crisis.
2. Support infrastructure and staffing for collaborative cross-system coordination to prevent opioid misuse, prevent overdoses, and treat those with OUD and any co-occurring SUD/MH conditions, or implement other strategies to abate the opioid epidemic described in this opioid abatement strategy list (*e.g.*, health care, primary care, pharmacies, PDMPs, etc.).

L. RESEARCH

Support opioid abatement research that may include, but is not limited to, the following:

1. Monitoring, surveillance, data collection and evaluation of programs and strategies described in this opioid abatement strategy list.
2. Research non-opioid treatment of chronic pain.
3. Research on improved service delivery for modalities such as SBIRT that demonstrate promising but mixed results in populations vulnerable to opioid use disorders.
4. Research on novel harm reduction and prevention efforts such as the provision of fentanyl test strips.
5. Research on innovative supply-side enforcement efforts such as improved detection of mail-based delivery of synthetic opioids.
6. Expanded research on swift/certain/fair models to reduce and deter opioid misuse within criminal justice populations that build upon promising approaches used to address other substances (*e.g.*, Hawaii HOPE and Dakota 24/7).
7. Epidemiological surveillance of OUD-related behaviors in critical populations, including individuals entering the criminal justice system, including, but not limited to approaches modeled on the Arrestee Drug Abuse Monitoring (“ADAM”) system.
8. Qualitative and quantitative research regarding public health risks and harm reduction opportunities within illicit drug markets, including surveys of market participants who sell or distribute illicit opioids.
9. Geospatial analysis of access barriers to MAT and their association with treatment engagement and treatment outcomes.

Exhibit F-1
List of States and State Global Allocation Percentage

Alabama	1.5958653635%
Alaska	0.2283101787%
American Samoa	0.0171221696%
Arizona	2.3755949882%
Arkansas	0.9322152924%
California	9.9213830698%
Colorado	1.6616291219%
Connecticut	1.2938102647%
Delaware	0.4420285052%
District of Columbia	0.1799774824%
Florida	7.0259134409%
Georgia	2.7882080114%
Guam	0.0480366565%
Hawaii	0.3246488040%
Idaho	0.4919080117%
Illinois	3.3263363702%
Indiana	2.2168933059%
Iowa	0.7419256132%
Kansas	0.7840793410%
Kentucky	1.9963344879%
Louisiana	1.4650905059%
Maine	0.5293231313%
Maryland	2.1106090494%
Massachusetts	2.3035761083%
Michigan	3.4020234989%
Minnesota	1.2972597706%
Mississippi	0.8624327860%
Missouri	2.0056475170%
Montana	0.3125481816%
N. Mariana Islands	0.0167059202%
Nebraska	0.4171546352%
Nevada	1.2017657135%
New Hampshire	0.5784834777%
New Jersey	2.7551354545%
New Mexico	0.7989379794%
New York	5.3903813405%
North Carolina	3.2502525994%

North Dakota	0.1700251989%
Ohio	4.3567051408%
Oklahoma	1.5322312508%
Oregon	1.3741405009%
Pennsylvania	4.5882419559%
Puerto Rico	0.7101195950%
Rhode Island	0.4465429178%
South Carolina	1.5393083548%
South Dakota	0.1982071487%
Tennessee	2.6881474977%
Texas	6.2932157196%
Utah	1.1466798699%
Vermont	0.2544890561%
Virgin Islands	0.0315673573%
Virginia	2.2801150757%
Washington	2.3189040182%
West Virginia	1.0567416533%
Wisconsin	1.7582560561%
Wyoming	0.1668134842%

Exhibit F-2

Overall Allocation Percentages (to be multiplied by \$4,788,165,456)

Alabama	1.7164625355%
Alaska	0.2455632394%
American Samoa	0.0184160665%
Arizona	2.5551151682%
Arkansas	1.0026614155%
California	10.6711272323%
Colorado	1.7871959633%
Connecticut	1.3915815821%
Delaware	0.4754319419%
District of Columbia	0.1935781130%
Georgia	2.9989087439%
Guam	0.0516667151%
Hawaii	0.3491820313%
Idaho	0.5290807685%
Illinois	3.5777026624%
Indiana	2.3844206358%
Iowa	0.7979918283%
Kansas	0.8433310507%
Kentucky	2.1471945160%
Louisiana	1.5758052164%
Maine	0.5693232931%
Maryland	2.2701046362%
Massachusetts	2.4776539287%
Michigan	3.6591093548%
Minnesota	1.3952917621%
Mississippi	0.9276055489%
Missouri	2.1572113169%
Montana	0.3361669829%
N. Mariana Islands	0.0179683617%
Nebraska	0.4486783905%
Nevada	1.2925813611%
New Hampshire	0.6221986137%
New Jersey	2.9633369431%
New Mexico	0.8593125342%

New York	5.7977244413%
North Carolina	3.4958693542%
North Dakota	0.1828737503%
Ohio	4.6859348686%
Oklahoma	1.6480196875%
Oregon	1.4779822548%
Pennsylvania	4.9349685765%
Puerto Rico	0.7637822767%
Rhode Island	0.4802875019%
South Carolina	1.6556315977%
South Dakota	0.2131853681%
Tennessee	2.8912868060%
Texas	6.7687846717%
Utah	1.2333327622%
Vermont	0.2737204155%
Virgin Islands	0.0339528555%
Virginia	2.4524199807%
Washington	2.4941401460%
West Virginia	1.1365980484%
Wisconsin	1.8911248512%
Wyoming	0.1794193311%

Exhibit G
Subdivisions Eligible to Receive Direct Allocations from the Subdivision Fund and
Subdivision Fund Allocation Percentages

The Subdivisions set forth on this Exhibit G are eligible to receive direct allocations from the Subdivision Fund, if such Subdivisions are otherwise eligible to receive such funds under this Agreement. By default, the Subdivisions set forth on this Exhibit G shall include all Subdivisions set forth on Exhibit G of the national opioid settlement agreement dated July 21, 2021 with Janssen Pharmaceuticals, Inc., et al., including all amendments up to the Preliminary Agreement Date of this Agreement. A State may elect to add any additional Subdivisions to this Exhibit G at any time prior to the Initial Participation Date.

Immediately upon the effectiveness of any State-Subdivision Agreement, Allocation Statute, Statutory Trust, or voluntary redistribution allowed by Section V.D.3 (or upon the effectiveness of an amendment to any State-Subdivision Agreement, Allocation Statute, Statutory Trust, or voluntary redistribution allowed by Section V.D.3) that addresses allocation from the Subdivision Fund, whether before or after the Initial Participation Date, this Exhibit G will automatically be amended to reflect the allocation from the Subdivision Fund pursuant to the State-Subdivision Agreement, Allocation Statute, Statutory Trust, or voluntary redistribution allowed by Section V.D.3.

For the avoidance of doubt, inclusion on this Exhibit G shall not create any claim for any amount of the Settlement Fund, and no such amounts shall be allocated or distributed to any Subdivision included herein if such Subdivision does not otherwise meet all requirements to receive any such funds pursuant to the Agreement.

State ID	Qualifying Subdivision	Consolidated State Allocation
AL1	Abbeville City, Alabama	0.05373276788371%
AL2	Alabaster City, Alabama	0.50906155914420%
AL3	Albertville City, Alabama	0.30073173498551%
AL4	Alexander City, Alabama	0.31021586558805%
AL5	Anniston City, Alabama	0.80101152336447%
AL6	Arab City, Alabama	0.19249341507944%
AL7	Argo Town, Alabama	0.02394095067075%
AL8	Ashland Town, Alabama	0.03903714157458%
AL9	Ashville City, Alabama	0.01799180180480%
AL10	Athens City, Alabama	0.34982234331958%
AL11	Attalla City, Alabama	0.16452490218524%
AL12	Auburn City, Alabama	0.49379760320342%
AL13	Autauga County, Alabama	0.25196509791885%
AL14	Baldwin County, Alabama	1.47023732753838%
AL15	Barbour County, Alabama	0.07277031699064%
AL235	Bay Minette City, Alabama	0.12614031368064%
AL16	Berry Town, Alabama	0.02060389726110%
AL17	Bessemer City, Alabama	0.58643322270761%
AL18	Bibb County, Alabama	0.32904730429155%
AL19	Birmingham City, Alabama	4.18442675390468%
AL20	Blount County, Alabama	0.74378299576171%
AL21	Boaz City, Alabama	0.16593254403002%
AL22	Brent City, Alabama	0.06233303941215%
AL236	Brewton City, Alabama	0.22130588319049%
AL23	Bridgeport City, Alabama	0.00151300231408%
AL24	Brookwood Town, Alabama	0.00696629136887%
AL25	Brundidge City, Alabama	0.01089862331296%
AL26	Bullock County, Alabama	0.06418709145492%

State ID	Qualifying Subdivision	Consolidated State Allocation
AL27	Butler County, Alabama	0.05373624201937%
AL28	Butler Town, Alabama	0.08203304449913%
AL29	Calera City, Alabama	0.24319709382201%
AL30	Calhoun County, Alabama	0.73004532177506%
AL31	Camp Hill Town, Alabama	0.00607441256105%
AL32	Carbon Hill City, Alabama	0.09325758719295%
AL33	Cedar Bluff Town, Alabama	0.05726177540570%
AL34	Center Point City, Alabama	0.01073160505284%
AL35	Centre City, Alabama	0.14450358825257%
AL36	Centreville City, Alabama	0.02291656767950%
AL37	Chambers County, Alabama	0.42645541213545%
AL39	Cherokee County, Alabama	0.30474566041478%
AL40	Cherokee Town, Alabama	0.00837480986470%
AL41	Chickasaw City, Alabama	0.08065098787772%
AL237	Childersburg City, Alabama	0.09673766459870%
AL42	Chilton County, Alabama	0.65834253848868%
AL43	Choctaw County, Alabama	0.12575403525127%
AL44	Clanton City, Alabama	0.16879497206515%
AL45	Clarke County, Alabama	0.24012462668797%
AL46	Clay County, Alabama	0.16558350703617%
AL47	Cleburne County, Alabama	0.20515352257755%
AL48	Cleveland Town, Alabama	0.01274799988344%
AL49	Coffee County, Alabama	0.31178909707642%
AL50	Colbert County, Alabama	0.31838531182613%
AL238	Columbiana City, Alabama	0.05006719760858%
AL51	Conecuh County, Alabama	0.15445396734178%
AL52	Coosa County, Alabama	0.12178647492221%
AL53	Cordova City, Alabama	0.09563175305939%

State ID	Qualifying Subdivision	Consolidated State Allocation
AL54	Covington County, Alabama	0.45692575726444%
AL55	Crenshaw County, Alabama	0.14376470128801%
AL56	Cullman City, Alabama	0.53795721169973%
AL57	Cullman County, Alabama	0.89679454743357%
AL58	Dadeville City, Alabama	0.02418310117309%
AL59	Dale County, Alabama	0.24320907471975%
AL60	Daleville City, Alabama	0.07752611649176%
AL61	Dallas County, Alabama	0.20683597829357%
AL62	Daphne City, Alabama	0.32129647516618%
AL63	Dauphin Island Town, Alabama	0.04612275489251%
AL64	De Kalb County, Alabama	0.40059258260517%
AL65	Decatur City, Alabama	1.88368966680214%
AL66	Demopolis City, Alabama	0.14633737991542%
AL67	Dora City, Alabama	0.09240281994643%
AL68	Dothan City, Alabama	1.09030734534639%
AL69	Double Springs Town, Alabama	0.08025220905367%
AL70	Douglas Town, Alabama	0.00097275798472%
AL239	East Brewton City, Alabama	0.02656781932074%
AL71	Elmore County, Alabama	0.55644997087924%
AL72	Enterprise City, Alabama	0.33245406769430%
AL73	Escambia County, Alabama	0.65163401499834%
AL74	Etowah County, Alabama	1.02826912043695%
AL75	Eufaula City, Alabama	0.21259346526420%
AL76	Evergreen City, Alabama	0.04145059439568%
AL77	Fairfield City, Alabama	0.11699106378085%
AL78	Fairhope City, Alabama	0.22328055592462%
AL79	Faunsdale Town, Alabama	0.00027565805375%
AL80	Fayette City, Alabama	0.07882554063416%

State ID	Qualifying Subdivision	Consolidated State Allocation
AL81	Fayette County, Alabama	0.13876915395782%
AL82	Florence City, Alabama	0.89173419286246%
AL83	Foley City, Alabama	0.34393082614331%
AL84	Fort Deposit Town, Alabama	0.00516071488254%
AL85	Fort Payne City, Alabama	0.58210250156216%
AL86	Franklin County, Alabama	0.28807497174883%
AL87	Fultondale City, Alabama	0.09530547652440%
AL88	Gadsden City, Alabama	0.83652189774753%
AL90	Geneva City, Alabama	0.06639031036577%
AL91	Geneva County, Alabama	0.22068995465343%
AL92	Georgiana Town, Alabama	0.01833389052733%
AL93	Geraldine Town, Alabama	0.01101187364176%
AL94	Gilbertown, Alabama	0.00201561558522%
AL95	Grant Town, Alabama	0.01702349201247%
AL96	Graysville City, Alabama	0.03683772148497%
AL97	Greene County, Alabama	0.07053609060731%
AL98	Greensboro City, Alabama	0.02495617752877%
AL99	Greenville City, Alabama	0.17114173446901%
AL100	Guin City, Alabama	0.02535375501618%
AL101	Gulf Shores City, Alabama	0.48785192847313%
AL102	Guntersville City, Alabama	0.25418471345127%
AL103	Gurley Town, Alabama	0.00751669835675%
AL104	Hale County, Alabama	0.13189455379552%
AL105	Haleyville City, Alabama	0.14259976191105%
AL106	Hamilton City, Alabama	0.09032285168011%
AL107	Hammondville Town, Alabama	0.00490310934680%
AL108	Hartselle City, Alabama	0.06358502699195%
AL109	Headland City, Alabama	0.06278880055472%

State ID	Qualifying Subdivision	Consolidated State Allocation
AL110	Helena City, Alabama	0.13940462856652%
AL111	Henagar City, Alabama	0.03432173295908%
AL112	Henry County, Alabama	0.08134656178648%
AL113	Homewood City, Alabama	0.40003759755067%
AL114	Hoover City, Alabama	1.41830120728766%
AL115	Houston County, Alabama	0.55870611353893%
AL116	Hueytown City, Alabama	0.19444760015375%
AL117	Huntsville City, Alabama	3.18917672789720%
AL118	Irondale City, Alabama	0.17364096921920%
AL119	Jackson County, Alabama	0.15808077015917%
AL120	Jacksonville City, Alabama	0.25009708439633%
AL121	Jasper City, Alabama	1.40982301753567%
AL122	Jefferson County, Alabama	5.50780373047089%
AL123	Killen Town, Alabama	0.01833161772830%
AL124	Lamar County, Alabama	0.16280419850840%
AL125	Lanett City, Alabama	0.12800105424627%
AL126	Lauderdale County, Alabama	0.47859088932963%
AL127	Lawrence County, Alabama	0.45357831391636%
AL129	Leeds City, Alabama	0.14992359703585%
AL130	Leesburg Town, Alabama	0.01918722915732%
AL131	Leighton Town, Alabama	0.00564699646923%
AL132	Level Plains Town, Alabama	0.00350595484612%
AL133	Limestone County, Alabama	0.58188759217962%
AL134	Lincoln City, Alabama	0.18466222627409%
AL135	Linden City, Alabama	0.01718012033418%
AL136	Locust Fork Town, Alabama	0.00390814286871%
AL137	Louisville Town, Alabama	0.00463180207977%
AL138	Lowndes County, Alabama	0.06941452922326%

State ID	Qualifying Subdivision	Consolidated State Allocation
AL240	Loxley Town, Alabama	0.04113340905681%
AL139	Luverne City, Alabama	0.01532252921863%
AL140	Macon County, Alabama	0.13647706860490%
AL141	Madison City, Alabama	0.47088048355844%
AL142	Madison County, Alabama	1.31238390221929%
AL143	Marengo County, Alabama	0.04980089049941%
AL144	Marion City, Alabama	0.02355243191090%
AL145	Marion County, Alabama	0.22296850061784%
AL146	Marshall County, Alabama	0.74162828487587%
AL147	McKenzie Town, Alabama	0.00440552870209%
AL148	Midfield City, Alabama	0.00038923306812%
AL149	Millbrook City, Alabama	0.24754158163587%
AL150	Mobile City, Alabama	3.22757190115156%
AL151	Mobile County, Alabama	2.76021701591658%
AL152	Monroe County, Alabama	0.18825776187055%
AL153	Monroeville City, Alabama	0.10619523592115%
AL154	Montgomery City, Alabama	1.77726471583620%
AL155	Montgomery County, Alabama	0.98033322388421%
AL156	Moody City, Alabama	0.03620711715990%
AL157	Morgan County, Alabama	0.31373818458719%
AL158	Moulton City, Alabama	0.13546080275305%
AL159	Mountain Brook City, Alabama	0.35653362663731%
AL160	Munford Town, Alabama	0.02417891272917%
AL161	Muscle Shoals City, Alabama	0.26828019094231%
AL162	Nauvoo Town, Alabama	0.01870510354600%
AL163	New Hope City, Alabama	0.01307908176496%
AL164	Northport City, Alabama	0.42416628142128%
AL165	Oakman Town, Alabama	0.04189836827309%

State ID	Qualifying Subdivision	Consolidated State Allocation
AL166	Oneonta City, Alabama	0.27040610221760%
AL167	Opelika City, Alabama	0.53658372677752%
AL168	Opp City, Alabama	0.09265286030826%
AL169	Orange Beach City, Alabama	0.29416707967375%
AL170	Oxford City, Alabama	0.35237875519965%
AL171	Ozark City, Alabama	0.29499421617778%
AL172	Parrish Town, Alabama	0.11686245582433%
AL173	Pelham City, Alabama	0.68738196181712%
AL174	Pell City, Alabama	0.44443071991301%
AL175	Perry County, Alabama	0.05087894401632%
AL176	Phenix City, Alabama	0.62594382078864%
AL177	Pickens County, Alabama	0.28661898422184%
AL178	Piedmont City, Alabama	0.14348703018370%
AL179	Pike County, Alabama	0.02971580831969%
AL181	Pleasant Grove City, Alabama	0.05168400190121%
AL182	Powell Town, Alabama	0.00530497268382%
AL183	Prattville City, Alabama	0.60331346344410%
AL184	Priceville Town, Alabama	0.01217687795583%
AL185	Prichard City, Alabama	0.11003827933194%
AL186	Ragland Town, Alabama	0.01519801230036%
AL187	Rainbow City, Alabama	0.13460113275434%
AL188	Rainsville City, Alabama	0.18816655769234%
AL189	Randolph County, Alabama	0.17748105799125%
AL190	Red Bay City, Alabama	0.06274639661854%
AL241	Roanoke City, Alabama	0.10908084650639%
AL191	Robertsdale City, Alabama	0.08564458709446%
AL192	Rockford Town, Alabama	0.00588596505293%
AL193	Russell County, Alabama	0.17037596353878%

State ID	Qualifying Subdivision	Consolidated State Allocation
AL194	Russellville City, Alabama	0.31690084937415%
AL195	Saraland City, Alabama	0.24847953332688%
AL196	Satsuma City, Alabama	0.06260301546832%
AL197	Scottsboro City, Alabama	0.66355520306333%
AL198	Selma City, Alabama	0.26395099581907%
AL271	Semmes City, Alabama	0.04200467033057%
AL199	Sheffield City, Alabama	0.16093939937308%
AL200	Shelby County, Alabama	1.63752907032528%
AL201	Sipsey Town, Alabama	0.03758758282199%
AL202	Slocomb City, Alabama	0.04424009805052%
AL203	Spanish Fort City, Alabama	0.02939683721014%
AL204	Springville City, Alabama	0.05781214992503%
AL205	St Clair County, Alabama	1.03787114437202%
AL206	Sumiton City, Alabama	0.23258714845438%
AL242	Summerdale Town, Alabama	0.02450324115071%
AL207	Sumter County, Alabama	0.11813782076557%
AL208	Sweet Water Town, Alabama	0.00030000947192%
AL209	Sylacauga City, Alabama	0.23084021018303%
AL210	Talladega City, Alabama	0.22820288665750%
AL211	Talladega County, Alabama	0.51585677368324%
AL212	Tallapoosa County, Alabama	0.19470098477700%
AL213	Tarrant City, Alabama	0.09199699544540%
AL214	Thomasville City, Alabama	0.08852500271049%
AL215	Troy City, Alabama	0.32823721378024%
AL216	Trussville City, Alabama	0.24448154995938%
AL217	Tuscaloosa City, Alabama	1.95122494838196%
AL218	Tuscaloosa County, Alabama	1.01248511560961%
AL219	Tuscumbia City, Alabama	0.08432211027618%

State ID	Qualifying Subdivision	Consolidated State Allocation
AL220	Tuskegee City, Alabama	0.09179124219610%
AL221	Union Springs City, Alabama	0.04230906305776%
AL222	Uniontown, Alabama	0.01814515080219%
AL223	Vance Town, Alabama	0.00962932999198%
AL224	Vernon City, Alabama	0.03170902060019%
AL225	Vestavia Hills City, Alabama	0.30835957321481%
AL226	Walker County, Alabama	1.46359656592768%
AL227	Washington County, Alabama	0.16134379525758%
AL228	Weaver City, Alabama	0.04227639968885%
AL229	West Blocton Town, Alabama	0.04044773805810%
AL243	Wetumpka City, Alabama	0.16601095559654%
AL230	Wilcox County, Alabama	0.08791066513276%
AL231	Winfield City, Alabama	0.19023873350485%
AL233	Woodville Town, Alabama	0.00046128079736%
AL234	Yellow Bluff Town, Alabama	0.00293074188026%
AL243	Attentus Mouton, LLC d/b/a Lawrence Medical Center (Lawrence County Health Care Authority), Alabama	0.14143420563150%
AL244	Bibb County Healthcare Authority d/b/a Bibb Medical Center, Alabama	0.52488215603592%
AL245	Cullman Regional Medical Center, Inc. (Healthcare Authority of Cullman County), Alabama	0.43745923357493%
AL246	Dale County Healthcare Authority d/b/a Dale Medical Center, Alabama	0.29945201925755%
AL247	DCH Health Care Authority (Tuscaloosa) d/b/a DCH Regional Medical Center and Northport Medical Center, Alabama	2.03896534839883%

State ID	Qualifying Subdivision	Consolidated State Allocation
AL248	Decatur Morgan Hospital-Parkway (Health Care Authority of the City of Huntsville), Alabama	0.39470005890361%
AL249	Escambia County Health Care Authority d/b/a D.W. McMillan Memorial Hospital and Atmore Community Hospital, Alabama	0.15477293845133%
AL250	Geneva County Health Care Authority d/b/a Wiregrass Medical Center, Alabama	0.48787124726488%
AL251	Greene County Health System, Alabama	0.30954587690265%
AL252	Health Care Authority of Clarke County d/b/a Grove Hill Memorial Hospital, Alabama	0.10093886866801%
AL253	Health Care Authority of the City of Huntsville d/b/a Huntsville Hospital, Alabama	3.03261217443931%
AL254	Healthcare Authority for Baptist Health, an affiliate of UAB Health System d/b/a Baptist Medical Center East (Montgomery), Alabama	0.61909178627386%
AL255	Healthcare Authority for Baptist Health, an affiliate of UAB Health System d/b/a Baptist Medical Center South (Montgomery), Alabama	1.30211153244469%
AL256	Healthcare Authority for Baptist Health, an affiliate of UAB Health System d/b/a Prattville Baptist Hospital, Alabama	0.18505460879230%
AL257	HH Health System-Athens Limestone, LLC d/b/a Athens Limestone Hospital (Healthcare Authority of the City of Huntsville), Alabama	0.21708503564384%

State ID	Qualifying Subdivision	Consolidated State Allocation
AL258	HH Health System-Morgan, LLC d/b/a Decatur Morgan Hospital Decatur, Alabama	1.08542517821921%
AL259	HH Health Systems-Shoals LLC d/b/a Hellen Keller Hospital (Healthcare Authority of the City of Huntsville), Alabama	0.56573675758889%
AL260	HH Health Systems-Shoals, LLC d/b/a Red Bay Hospital (Healthcare Authority of the City of Huntsville), Alabama	0.08222918705539%
AL261	Jackson County Healthcare Authority, Alabama	0.31247087184822%
AL262	Jefferson County Board of Health, Alabama	3.08543617986526%
AL263	Lakeland Community Hospital HCA Winston County, Alabama	0.19514849890595%
AL264	Marshall County Health Care Authority, Alabama	0.29602506041199%
AL265	Marshall County Health Care Authority, Alabama	0.64138762006979%
AL266	Medical West Hospital Authority (UAB), Alabama	0.83442806540712%
AL267	Mobile County Board of Health, Alabama	1.93445993855628%
AL268	Monroe County Health Care Authority d/b/a Monroe County Hospital, Alabama	0.16486682856498%
AL269	Sylacauga Health Care Authority d/b/a Coosa Valley Medical Center, Alabama	0.47777735715122%
AL270	Tombigbee Health Care Authority d/b/a Brian W. Whitfield Memorial Hospital, Alabama	0.20524238901961%

State ID	Qualifying Subdivision	Consolidated State Allocation
AK1	Anchorage Municipality, Alaska	47.6578000000%
AK2	Fairbanks City, Alaska	5.1226000000%
AK3	Fairbanks North Star Borough, Alaska	10.9627000000%
AK4	Juneau City and Borough, Alaska	5.2324000000%
AK5	Kenai Peninsula Borough, Alaska	9.4922000000%
AK6	Ketchikan Gateway Borough, Alaska	2.2406000000%
AK7	Kodiak Island Borough, Alaska	2.1839000000%
AK8	Matanuska-Susitna Borough, Alaska	15.4726000000%
AK9	Wasilla City, Alaska	1.6351000000%

State ID	Qualifying Subdivision	Consolidated State Allocation
AZ1	Apache County, Arizona	0.3907470000%
AZ2	Apache Junction City, Arizona	0.2201340000%
AZ3	Avondale City, Arizona	0.5677140000%
AZ4	Benson City, Arizona	0.0652960000%
AZ5	Bisbee City, Arizona	0.0643685000%
AZ6	Buckeye City, Arizona	0.2664780000%
AZ7	Bullhead City, Arizona	0.6416380000%
AZ8	Camp Verde Town, Arizona	0.0416227000%
AZ9	Carefree Town, Arizona	0.0231720000%
AZ10	Casa Grande City, Arizona	0.2125144000%
AZ11	Cave Creek Town, Arizona	0.0347580000%
AZ12	Chandler City, Arizona	1.6567980000%
AZ13	Chino Valley Town, Arizona	0.0291788000%
AZ14	Clarkdale Town, Arizona	0.0308952000%
AZ15	Clifton Town, Arizona	0.0102870000%
AZ16	Cochise County, Arizona	1.1773685000%
AZ17	Coconino County, Arizona	1.2011808000%
AZ18	Colorado City Town, Arizona	0.0298778000%
AZ19	Coolidge City, Arizona	0.0644448000%
AZ20	Cottonwood City, Arizona	0.2098299000%
AZ21	Dewey-Humboldt Town, Arizona	0.0660814000%
AZ22	Douglas City, Arizona	0.1565620000%
AZ23	Duncan Town, Arizona	0.0002520000%
AZ24	Eagar Town, Arizona	0.1425540000%
AZ25	El Mirage City, Arizona	0.2259270000%
AZ26	Eloy City, Arizona	1.3418328000%
AZ27	Flagstaff City, Arizona	0.3114360000%
AZ28	Florence Town, Arizona	0.0456484000%

State ID	Qualifying Subdivision	Consolidated State Allocation
AZ29	Fountain Hills Town, Arizona	0.0984810000%
AZ30	Fredonia Town, Arizona	0.0052328000%
AZ31	Gila Bend Town, Arizona	0.0173790000%
AZ32	Gila County, Arizona	0.7780446000%
AZ33	Gilbert Town, Arizona	0.9906030000%
AZ34	Glendale City, Arizona	1.5235590000%
AZ35	Globe City, Arizona	0.1168266000%
AZ36	Goodyear City, Arizona	0.4402680000%
AZ37	Graham County, Arizona	0.4476494000%
AZ38	Greenlee County, Arizona	0.0794610000%
AZ39	Guadalupe Town, Arizona	0.0000000000%
AZ40	Hayden Town, Arizona	0.0263802000%
AZ41	Holbrook City, Arizona	0.0575625000%
AZ42	Huachuca City Town, Arizona	0.0168805000%
AZ43	Jerome Town, Arizona	0.0012873000%
AZ44	Kearny Town, Arizona	0.0107408000%
AZ45	Kingman City, Arizona	0.4853918000%
AZ46	La Paz County, Arizona	0.2670171000%
AZ47	Lake Havasu City, Arizona	0.6793526000%
AZ48	Litchfield Park City, Arizona	0.0231720000%
AZ49	Mammoth Town, Arizona	0.0061376000%
AZ50	Marana Town, Arizona	0.3841282000%
AZ51	Maricopa City, Arizona	0.1047228000%
AZ52	Maricopa County, Arizona	29.8513290000%
AZ53	Mesa City, Arizona	3.5105580000%
AZ54	Miami Town, Arizona	0.0309482000%
AZ55	Mohave County, Arizona	3.0617398000%
AZ56	Navajo County, Arizona	1.0789515000%

State ID	Qualifying Subdivision	Consolidated State Allocation
AZ57	Nogales City, Arizona	0.0834350000%
AZ58	Oro Valley Town, Arizona	0.3207284000%
AZ59	Page City, Arizona	0.0575608000%
AZ60	Paradise Valley Town, Arizona	0.1969620000%
AZ61	Parker Town, Arizona	0.0156219000%
AZ62	Patagonia Town, Arizona	0.0024790000%
AZ63	Payson Town, Arizona	0.1846614000%
AZ64	Peoria City, Arizona	0.8747430000%
AZ65	Phoenix City, Arizona	12.3275040000%
AZ66	Pima County, Arizona	13.4612693000%
AZ67	Pima Town, Arizona	0.0159618000%
AZ68	Pinal County, Arizona	2.0334636000%
AZ69	Pinetop-Lakeside Town, Arizona	0.0729125000%
AZ70	Prescott City, Arizona	0.5917289000%
AZ71	Prescott Valley Town, Arizona	0.3471419000%
AZ72	Quartzsite Town, Arizona	0.0183911000%
AZ73	Queen Creek Town, Arizona	0.0637230000%
AZ74	Safford City, Arizona	0.1929077000%
AZ75	Sahuarita Town, Arizona	0.1510407000%
AZ76	San Luis City, Arizona	0.0963840000%
AZ77	Santa Cruz County, Arizona	0.2840860000%
AZ78	Scottsdale City, Arizona	2.3114070000%
AZ79	Sedona City, Arizona	0.0690392000%
AZ80	Show Low City, Arizona	0.1441365000%
AZ81	Sierra Vista City, Arizona	0.3084865000%
AZ82	Snowflake Town, Arizona	0.0451290000%
AZ83	Somerton City, Arizona	0.0449792000%
AZ84	South Tucson City, Arizona	0.0578057000%

State ID	Qualifying Subdivision	Consolidated State Allocation
AZ85	Springerville Town, Arizona	0.0740370000%
AZ86	St. Johns City, Arizona	0.0826620000%
AZ87	Star Valley Town, Arizona	0.0039970000%
AZ88	Superior Town, Arizona	0.0168784000%
AZ89	Surprise City, Arizona	0.5677140000%
AZ90	Taylor Town, Arizona	0.0411380000%
AZ91	Tempe City, Arizona	1.8943110000%
AZ92	Thatcher Town, Arizona	0.0624092000%
AZ93	Tolleson City, Arizona	0.1564110000%
AZ94	Tombstone City, Arizona	0.0215180000%
AZ95	Tucson City, Arizona	4.2720277000%
AZ96	Tusayan Town, Arizona	0.0113096000%
AZ97	Wellton Town, Arizona	0.0122488000%
AZ98	Wickenburg Town, Arizona	0.0579300000%
AZ99	Willcox City, Arizona	0.0443345000%
AZ100	Williams City, Arizona	0.0324096000%
AZ101	Winkelman Town, Arizona	0.0011420000%
AZ102	Winslow City, Arizona	0.0950165000%
AZ103	Yavapai County, Arizona	2.9740921000%
AZ104	Youngtown, Arizona	0.0289650000%
AZ105	Yuma City, Arizona	0.5285056000%
AZ106	Yuma County, Arizona	1.3258824000%

State ID	Qualifying Subdivision	Consolidated State Allocation
AR1	Adona City, Arkansas	0.0020790506%
AR2	Alexander City, Arkansas	0.0103476018%
AR3	Alicia Town, Arkansas	0.0002309579%
AR4	Allport Town, Arkansas	0.0026587350%
AR5	Alma City, Arkansas	0.1875236673%
AR6	Almyra Town, Arkansas	0.0010881066%
AR7	Alpena Town, Arkansas	0.0141319347%
AR8	Alzheimer City, Arkansas	0.0071081808%
AR9	Altus City, Arkansas	0.0161149675%
AR10	Amagon Town, Arkansas	0.0016587759%
AR11	Amity City, Arkansas	0.0105947297%
AR12	Anthonyville Town, Arkansas	0.0010978372%
AR13	Antoine Town, Arkansas	0.0010576270%
AR14	Arkadelphia City, Arkansas	0.2710593166%
AR15	Arkansas City, Arkansas	0.0026365550%
AR16	Arkansas County, Arkansas	0.2272004928%
AR17	Ash Flat City, Arkansas	0.0560964456%
AR18	Ashdown City, Arkansas	0.0210645360%
AR19	Ashley County, Arkansas	0.3024558569%
AR20	Atkins City, Arkansas	0.0507540769%
AR21	Aubrey Town, Arkansas	0.0021166850%
AR22	Augusta City, Arkansas	0.0134645321%
AR23	Austin City, Arkansas	0.0201747613%
AR24	Avoca Town, Arkansas	0.0030227727%
AR25	Bald Knob City, Arkansas	0.1048227005%
AR26	Banks Town, Arkansas	0.0006822846%
AR27	Barling City, Arkansas	0.1588678563%
AR28	Bassett Town, Arkansas	0.0011499243%

State ID	Qualifying Subdivision	Consolidated State Allocation
AR29	Batesville City, Arkansas	0.1318965785%
AR30	Bauxite Town, Arkansas	0.0049816222%
AR31	Baxter County, Arkansas	0.8690235470%
AR32	Bay City, Arkansas	0.0250493472%
AR33	Bearden City, Arkansas	0.0161101022%
AR34	Beaver Town, Arkansas	0.0051365958%
AR35	Beebe City, Arkansas	0.2412092213%
AR36	Beedeville Town, Arkansas	0.0018030172%
AR37	Bella Vista City, Arkansas	0.5136648745%
AR38	Bellefonte Town, Arkansas	0.0008435545%
AR39	Belleville City, Arkansas	0.0050880860%
AR40	Ben Lomond Town, Arkansas	0.0012499489%
AR41	Benton City, Arkansas	1.3762616667%
AR42	Benton County, Arkansas	1.9493524156%
AR43	Bentonville City, Arkansas	1.3212148347%
AR44	Bergman Town, Arkansas	0.0080191338%
AR45	Berryville City, Arkansas	0.1767673815%
AR47	Big Flat Town, Arkansas	0.0005552148%
AR48	Bigelow Town, Arkansas	0.0028351731%
AR49	Biggers Town, Arkansas	0.0002571446%
AR50	Birdsong Town, Arkansas	0.0001210597%
AR51	Black Oak Town, Arkansas	0.0003079439%
AR52	Black Rock City, Arkansas	0.0020552966%
AR53	Black Springs Town, Arkansas	0.0007714338%
AR54	Blevins City, Arkansas	0.0042289340%
AR55	Blue Eye Town, Arkansas	0.0007084713%
AR56	Blue Mountain Town, Arkansas	0.0023457827%
AR57	Bluff City Town, Arkansas	0.0001956131%

State ID	Qualifying Subdivision	Consolidated State Allocation
AR58	Blytheville City, Arkansas	0.3444881956%
AR59	Bodcaw Town, Arkansas	0.0004892473%
AR60	Bonanza City, Arkansas	0.0271534397%
AR61	Bono City, Arkansas	0.0166311169%
AR62	Boone County, Arkansas	0.6844345049%
AR63	Booneville City, Arkansas	0.2395670446%
AR64	Bradford City, Arkansas	0.0196136795%
AR65	Bradley City, Arkansas	0.0127167093%
AR66	Bradley County, Arkansas	0.0903557767%
AR67	Branch City, Arkansas	0.0001595527%
AR68	Briarcliff City, Arkansas	0.0001841653%
AR69	Brinkley City, Arkansas	0.0788794288%
AR70	Brookland City, Arkansas	0.0336729211%
AR71	Bryant City, Arkansas	1.0536173112%
AR72	Buckner City, Arkansas	0.0065180504%
AR73	Bull Shoals City, Arkansas	0.0692543217%
AR74	Burdette Town, Arkansas	0.0001210597%
AR75	Cabot City, Arkansas	0.9626014299%
AR76	Caddo Valley Town, Arkansas	0.0447599031%
AR77	Caldwell Town, Arkansas	0.0042239256%
AR78	Cale Town, Arkansas	0.0007827384%
AR79	Calhoun County, Arkansas	0.1397959405%
AR80	Calico Rock City, Arkansas	0.0024459503%
AR81	Calion City, Arkansas	0.0029361993%
AR82	Camden City, Arkansas	0.4098542963%
AR83	Cammack Village City, Arkansas	0.0112054660%
AR84	Campbell Station City, Arkansas	0.0043090681%
AR85	Caraway City, Arkansas	0.0225855098%

State ID	Qualifying Subdivision	Consolidated State Allocation
AR86	Carlisle City, Arkansas	0.1468534652%
AR87	Carroll County, Arkansas	0.5928260605%
AR88	Carthage City, Arkansas	0.0016610654%
AR89	Casa Town, Arkansas	0.0015121018%
AR90	Cash Town, Arkansas	0.0012319187%
AR91	Caulksville Town, Arkansas	0.0006928738%
AR92	Cave City, Arkansas	0.0850463202%
AR93	Cave Springs City, Arkansas	0.0320796835%
AR94	Cedarville City, Arkansas	0.0178802072%
AR95	Centerton City, Arkansas	0.1131077079%
AR96	Central City Town, Arkansas	0.0174268772%
AR97	Charleston City, Arkansas	0.0410054775%
AR98	Cherokee Village City, Arkansas	0.2125413902%
AR99	Cherry Valley City, Arkansas	0.0081466329%
AR100	Chester Town, Arkansas	0.0004361585%
AR101	Chicot County, Arkansas	0.2832352637%
AR102	Chidester City, Arkansas	0.0007419559%
AR103	Clarendon City, Arkansas	0.0270484068%
AR104	Clark County, Arkansas	0.3342708117%
AR105	Clarksville City, Arkansas	0.2458837581%
AR106	Clay County, Arkansas	0.0479674136%
AR107	Cleburne County, Arkansas	0.3503158049%
AR108	Cleveland County, Arkansas	0.1143679597%
AR109	Clinton City, Arkansas	0.0824034689%
AR110	Coal Hill City, Arkansas	0.1328713526%
AR111	Colt City, Arkansas	0.0085205444%
AR112	Columbia County, Arkansas	0.0671663991%
AR113	Concord Town, Arkansas	0.0150785188%

State ID	Qualifying Subdivision	Consolidated State Allocation
AR114	Conway City, Arkansas	2.0922743015%
AR115	Conway County, Arkansas	0.5138971203%
AR116	Corning City, Arkansas	0.0191809554%
AR117	Cotter City, Arkansas	0.0233925747%
AR118	Cotton Plant City, Arkansas	0.0024986099%
AR119	Cove Town, Arkansas	0.0001777260%
AR120	Coy Town, Arkansas	0.0078196572%
AR121	Craighead County, Arkansas	0.9265189050%
AR122	Crawford County, Arkansas	0.9565887967%
AR123	Crawfordsville Town, Arkansas	0.0037229444%
AR124	Crittenden County, Arkansas	0.4864689351%
AR125	Cross County, Arkansas	0.3114968436%
AR126	Crossett City, Arkansas	0.2482926464%
AR127	Cushman City, Arkansas	0.0031235127%
AR128	Daisy Town, Arkansas	0.0019036142%
AR129	Dallas County, Arkansas	0.1170103816%
AR130	Damascus Town, Arkansas	0.0328833141%
AR131	Danville City, Arkansas	0.0554598088%
AR132	Dardanelle City, Arkansas	0.1270318663%
AR133	Datto Town, Arkansas	0.0002041989%
AR134	De Queen City, Arkansas	0.1825177187%
AR135	De Valls Bluff City, Arkansas	0.0153369512%
AR136	Decatur City, Arkansas	0.0461206088%
AR137	Delaplaine Town, Arkansas	0.0012409338%
AR138	Delight City, Arkansas	0.0019036142%
AR139	Dell Town, Arkansas	0.0049627334%
AR140	Denning Town, Arkansas	0.0066893371%
AR141	Dermott City, Arkansas	0.0098811069%

State ID	Qualifying Subdivision	Consolidated State Allocation
AR142	Des Arc City, Arkansas	0.0461902968%
AR143	Desha County, Arkansas	0.1880442527%
AR144	Dewitt City, Arkansas	0.0561472449%
AR145	Diamond City, Arkansas	0.0067481498%
AR146	Diaz City, Arkansas	0.0144799456%
AR147	Dierks City, Arkansas	0.0109843817%
AR148	Donaldson Town, Arkansas	0.0097288521%
AR149	Dover City, Arkansas	0.0357561215%
AR150	Drew County, Arkansas	0.4314342663%
AR151	Dumas City, Arkansas	0.0345209116%
AR152	Dyer City, Arkansas	0.0039248537%
AR153	Dyess Town, Arkansas	0.0004842389%
AR154	Earle City, Arkansas	0.0169920066%
AR155	East Camden Town, Arkansas	0.0077825952%
AR156	Edmondson Town, Arkansas	0.0080664988%
AR157	Egypt Town, Arkansas	0.0007186312%
AR158	El Dorado City, Arkansas	0.7549722601%
AR159	Elaine City, Arkansas	0.0061272536%
AR160	Elkins City, Arkansas	0.0584820092%
AR161	Elm Springs City, Arkansas	0.0169270407%
AR162	Emerson Town, Arkansas	0.0007712907%
AR163	Emmet City, Arkansas	0.0006732695%
AR164	England City, Arkansas	0.1277733929%
AR165	Enola Town, Arkansas	0.0166283981%
AR166	Etowah Town, Arkansas	0.0016945500%
AR167	Eudora City, Arkansas	0.0090127967%
AR168	Eureka Springs City, Arkansas	0.3891361972%
AR169	Evening Shade City, Arkansas	0.0112877465%

State ID	Qualifying Subdivision	Consolidated State Allocation
AR170	Everton Town, Arkansas	0.0023825585%
AR171	Fairfield Bay City, Arkansas	0.0994183710%
AR172	Fargo Town, Arkansas	0.0003540210%
AR173	Farmington City, Arkansas	0.0908450240%
AR174	Faulkner County, Arkansas	1.0072116540%
AR175	Fayetteville City, Arkansas	2.1103658624%
AR176	Felsenthal Town, Arkansas	0.0017181610%
AR177	Fifty-Six City, Arkansas	0.0004614866%
AR178	Fisher City, Arkansas	0.0019605666%
AR179	Flippin City, Arkansas	0.0956901320%
AR180	Fordyce City, Arkansas	0.0545063561%
AR181	Foreman City, Arkansas	0.0020583016%
AR182	Forrest City, Arkansas	0.2961090931%
AR183	Fort Smith City, Arkansas	3.8434930088%
AR184	Fouke City, Arkansas	0.0054372418%
AR185	Fountain Hill Town, Arkansas	0.0007150537%
AR186	Fountain Lake Town, Arkansas	0.0028270166%
AR187	Fourche Town, Arkansas	0.0009659021%
AR188	Franklin County, Arkansas	0.5981687154%
AR189	Franklin Town, Arkansas	0.0147063245%
AR190	Fredonia (Biscoe) Town, Arkansas	0.0078030580%
AR191	Friendship Town, Arkansas	0.0051302995%
AR192	Fulton County, Arkansas	0.4958178657%
AR193	Fulton Town, Arkansas	0.0066352466%
AR194	Garfield Town, Arkansas	0.0074476060%
AR195	Garland County, Arkansas	1.7334588443%
AR196	Garland Town, Arkansas	0.0002891982%
AR197	Garner Town, Arkansas	0.0077934705%

State ID	Qualifying Subdivision	Consolidated State Allocation
AR198	Gassville City, Arkansas	0.0727563250%
AR199	Gateway Town, Arkansas	0.0062878080%
AR200	Gentry City, Arkansas	0.0904861377%
AR201	Georgetown, Arkansas	0.0040265954%
AR202	Gilbert Town, Arkansas	0.0024831554%
AR203	Gillett City, Arkansas	0.0114616089%
AR204	Gillham Town, Arkansas	0.0013801668%
AR205	Gilmore City, Arkansas	0.0000954454%
AR206	Glenwood City, Arkansas	0.0480021861%
AR207	Goshen Town, Arkansas	0.0031660124%
AR208	Gosnell City, Arkansas	0.0272347186%
AR209	Gould City, Arkansas	0.0171248002%
AR210	Grady City, Arkansas	0.0313103962%
AR211	Grannis City, Arkansas	0.0009242610%
AR212	Grant County, Arkansas	0.2664481715%
AR213	Gravette City, Arkansas	0.0803454535%
AR214	Green Forest City, Arkansas	0.1176088116%
AR215	Greenbrier City, Arkansas	0.0720066419%
AR216	Greene County, Arkansas	0.5298528213%
AR217	Greenland City, Arkansas	0.0237445924%
AR218	Greenway City, Arkansas	0.0004757962%
AR219	Greenwood City, Arkansas	0.2310067194%
AR220	Greers Ferry City, Arkansas	0.0499860774%
AR221	Griffithville Town, Arkansas	0.0045461792%
AR222	Grubbs City, Arkansas	0.0056885194%
AR223	Guion Town, Arkansas	0.0188333737%
AR224	Gum Springs Town, Arkansas	0.0030512489%
AR225	Gurdon City, Arkansas	0.0633258293%

State ID	Qualifying Subdivision	Consolidated State Allocation
AR226	Guy City, Arkansas	0.0155481618%
AR227	Hackett City, Arkansas	0.0171567108%
AR228	Hamburg City, Arkansas	0.0524650830%
AR229	Hampton City, Arkansas	0.0149258347%
AR230	Hardy City, Arkansas	0.0225704847%
AR231	Harrell Town, Arkansas	0.0015608978%
AR232	Harrisburg City, Arkansas	0.0610374284%
AR233	Harrison City, Arkansas	0.7509041666%
AR234	Hartford City, Arkansas	0.0079703379%
AR235	Hartman City, Arkansas	0.0041808536%
AR236	Haskell City, Arkansas	0.0719017520%
AR237	Hatfield Town, Arkansas	0.0003119506%
AR238	Havana City, Arkansas	0.0028832535%
AR239	Haynes Town, Arkansas	0.0021807923%
AR240	Hazen City, Arkansas	0.0648458015%
AR241	Heber Springs City, Arkansas	0.3767547633%
AR242	Hector Town, Arkansas	0.0046732490%
AR243	Helena-West Helena City, Arkansas	0.1739214762%
AR244	Hempstead County, Arkansas	0.2734659153%
AR245	Hermitage City, Arkansas	0.0121839606%
AR246	Hickory Ridge City, Arkansas	0.0037770349%
AR247	Higden Town, Arkansas	0.0085654767%
AR248	Higginson Town, Arkansas	0.0151972889%
AR249	Highfill Town, Arkansas	0.0156011076%
AR250	Highland City, Arkansas	0.0298718460%
AR251	Hindsville Town, Arkansas	0.0033816590%
AR252	Holland City, Arkansas	0.0148864831%

State ID	Qualifying Subdivision	Consolidated State Allocation
AR253	Holly Grove City, Arkansas	0.0044608936%
AR254	Hope City, Arkansas	0.2248866206%
AR255	Horatio City, Arkansas	0.0029417800%
AR256	Horseshoe Bend City, Arkansas	0.1112109623%
AR257	Horseshoe Lake Town, Arkansas	0.0014319677%
AR258	Hot Spring County, Arkansas	0.4782149797%
AR259	Hot Springs City, Arkansas	3.5617977507%
AR260	Houston Town, Arkansas	0.0052922849%
AR261	Howard County, Arkansas	0.1730249760%
AR262	Hoxie City, Arkansas	0.0120318489%
AR263	Hughes City, Arkansas	0.0113608689%
AR264	Humnoke City, Arkansas	0.0148176536%
AR265	Humphrey City, Arkansas	0.0142685920%
AR266	Hunter Town, Arkansas	0.0001735762%
AR267	Huntington City, Arkansas	0.0062142563%
AR268	Huntsville City, Arkansas	0.0854508543%
AR269	Huttig City, Arkansas	0.0090756161%
AR270	Imboden Town, Arkansas	0.0007621325%
AR271	Independence County, Arkansas	1.0893020276%
AR272	Izard County, Arkansas	0.5513048629%
AR273	Jackson County, Arkansas	0.1817241049%
AR274	Jacksonport Town, Arkansas	0.0050680525%
AR275	Jacksonville City, Arkansas	2.6389305280%
AR276	Jasper City, Arkansas	0.0070526594%
AR277	Jefferson County, Arkansas	0.5992841535%
AR278	Jennette Town, Arkansas	0.0012409338%
AR279	Jericho Town, Arkansas	0.0009641849%
AR281	Johnson City, Arkansas	0.1307711237%

State ID	Qualifying Subdivision	Consolidated State Allocation
AR282	Johnson County, Arkansas	0.3131687844%
AR283	Joiner City, Arkansas	0.0294738943%
AR284	Jonesboro City, Arkansas	2.1740597362%
AR285	Judsonia City, Arkansas	0.0470208295%
AR286	Junction City, Arkansas	0.0041819983%
AR287	Keiser City, Arkansas	0.0065363668%
AR288	Kensett City, Arkansas	0.0362397881%
AR289	Kibler City, Arkansas	0.0431741065%
AR290	Kingsland City, Arkansas	0.0062036672%
AR291	Knobel City, Arkansas	0.0009218283%
AR292	Knoxville Town, Arkansas	0.0058832739%
AR293	Lafayette County, Arkansas	0.0910619584%
AR294	Lafe Town, Arkansas	0.0028363178%
AR295	Lagrange Town, Arkansas	0.0008239503%
AR296	Lake City, Arkansas	0.0259733220%
AR297	Lake View City, Arkansas	0.0047133160%
AR298	Lake Village City, Arkansas	0.0224886334%
AR299	Lakeview City, Arkansas	0.0193402219%
AR300	Lamar City, Arkansas	0.1021685446%
AR301	Lavaca City, Arkansas	0.0302604964%
AR302	Lawrence County, Arkansas	0.4807663922%
AR303	Leachville City, Arkansas	0.0232401768%
AR304	Lead Hill Town, Arkansas	0.0069168607%
AR305	Lee County, Arkansas	0.0989039387%
AR306	Leola Town, Arkansas	0.0013687190%
AR307	Lepanto City, Arkansas	0.0682260295%
AR308	Leslie City, Arkansas	0.0254444370%
AR309	Lewisville City, Arkansas	0.0166148039%

State ID	Qualifying Subdivision	Consolidated State Allocation
AR310	Lincoln City, Arkansas	0.0464338472%
AR311	Lincoln County, Arkansas	0.1387881111%
AR312	Little Flock City, Arkansas	0.0530723850%
AR313	Little River County, Arkansas	0.3040825791%
AR314	Little Rock City, Arkansas	6.7135694892%
AR315	Lockesburg City, Arkansas	0.0062672021%
AR316	Logan County, Arkansas	0.5058103018%
AR317	London City, Arkansas	0.0142372538%
AR318	Lonoke City, Arkansas	0.2452247983%
AR319	Lonoke County, Arkansas	0.5819398431%
AR320	Louann Town, Arkansas	0.0002119261%
AR321	Luxora City, Arkansas	0.0119226662%
AR322	Lynn Town, Arkansas	0.0001385175%
AR323	Madison City, Arkansas	0.0058260353%
AR324	Madison County, Arkansas	0.3196927018%
AR325	Magazine City, Arkansas	0.0318730520%
AR326	Magness Town, Arkansas	0.0014179443%
AR327	Magnolia City, Arkansas	0.5824169272%
AR328	Malvern City, Arkansas	0.3835695961%
AR329	Mammoth Spring City, Arkansas	0.0072408314%
AR330	Manila City, Arkansas	0.0409124647%
AR331	Mansfield City, Arkansas	0.0007997669%
AR332	Marianna City, Arkansas	0.0846648246%
AR333	Marie Town, Arkansas	0.0009849339%
AR334	Marion City, Arkansas	0.1126915829%
AR335	Marion County, Arkansas	0.3952336867%
AR336	Marked Tree City, Arkansas	0.0992021520%
AR337	Marmaduke City, Arkansas	0.0391761304%

State ID	Qualifying Subdivision	Consolidated State Allocation
AR338	Marvell City, Arkansas	0.0610375715%
AR339	Maumelle City, Arkansas	0.2572012688%
AR340	Mayflower City, Arkansas	0.0608694329%
AR341	Maynard Town, Arkansas	0.0013140561%
AR342	McCaskill Town, Arkansas	0.0012894435%
AR343	McCrary City, Arkansas	0.0147483949%
AR344	McDougal Town, Arkansas	0.0001189133%
AR345	McGehee City, Arkansas	0.0429993856%
AR346	McNab Town, Arkansas	0.0009151028%
AR347	Mcrae City, Arkansas	0.0307843730%
AR348	Melbourne City, Arkansas	0.0687295865%
AR349	Mena City, Arkansas	0.7716866592%
AR350	Menifee Town, Arkansas	0.0106144770%
AR351	Midland Town, Arkansas	0.0002701664%
AR352	Miller County, Arkansas	0.3769094507%
AR353	Mineral Springs City, Arkansas	0.0133569235%
AR354	Minturn Town, Arkansas	0.0002323889%
AR355	Mississippi County, Arkansas	0.4561503415%
AR356	Mitchellville City, Arkansas	0.0000190318%
AR357	Monette City, Arkansas	0.0230987974%
AR358	Monroe County, Arkansas	0.0751267203%
AR359	Montgomery County, Arkansas	0.2264091685%
AR360	Monticello City, Arkansas	0.0526747196%
AR361	Montrose City, Arkansas	0.0059883068%
AR362	Moorefield Town, Arkansas	0.0009616092%
AR363	Moro Town, Arkansas	0.0019858947%
AR364	Morrilton City, Arkansas	0.2597150469%
AR365	Morrison Bluff Town, Arkansas	0.0001732900%

State ID	Qualifying Subdivision	Consolidated State Allocation
AR366	Mount Ida City, Arkansas	0.0133550632%
AR367	Mount Pleasant Town, Arkansas	0.0122294653%
AR368	Mount Vernon Town, Arkansas	0.0071675659%
AR369	Mountain Home City, Arkansas	0.8447100025%
AR370	Mountain Pine City, Arkansas	0.0111311989%
AR371	Mountainburg City, Arkansas	0.0505877986%
AR372	Mulberry City, Arkansas	0.0839496278%
AR373	Murfreesboro City, Arkansas	0.0401878235%
AR374	Nashville City, Arkansas	0.1174004630%
AR375	Nevada County, Arkansas	0.1042972498%
AR376	Newark City, Arkansas	0.0743959259%
AR377	Newport City, Arkansas	0.2957024125%
AR378	Newton County, Arkansas	0.2538955941%
AR379	Norfork City, Arkansas	0.0071735760%
AR380	Norman Town, Arkansas	0.0054255078%
AR381	Norphlet City, Arkansas	0.0199309247%
AR382	North Little Rock City, Arkansas	1.6145764729%
AR383	Oak Grove Heights Town, Arkansas	0.0108133813%
AR384	Oak Grove Town, Arkansas	0.0031881924%
AR385	Oakhaven Town, Arkansas	0.0008458440%
AR386	Oden Town, Arkansas	0.0002086349%
AR387	Ogden City, Arkansas	0.0000829960%
AR388	Oil Trough Town, Arkansas	0.0018456600%
AR389	O'Kean Town, Arkansas	0.0001714297%
AR390	Okolona Town, Arkansas	0.0019046158%
AR391	Ola City, Arkansas	0.0262882776%
AR392	Omaha Town, Arkansas	0.0030405167%

State ID	Qualifying Subdivision	Consolidated State Allocation
AR393	Oppelo City, Arkansas	0.0090335457%
AR394	Osceola City, Arkansas	0.2492878833%
AR395	Ouachita County, Arkansas	0.2913601460%
AR396	Oxford City, Arkansas	0.0264156336%
AR397	Ozan Town, Arkansas	0.0011369025%
AR398	Ozark City, Arkansas	0.1131238778%
AR399	Palestine City, Arkansas	0.0190803585%
AR400	Pangburn City, Arkansas	0.0157168727%
AR401	Paragould City, Arkansas	1.0056390223%
AR402	Paris City, Arkansas	0.1616167421%
AR403	Parkdale City, Arkansas	0.0007150537%
AR404	Parkin City, Arkansas	0.0145157198%
AR405	Patmos Town, Arkansas	0.0012638292%
AR406	Patterson City, Arkansas	0.0019780244%
AR407	Pea Ridge City, Arkansas	0.1099874863%
AR408	Peach Orchard City, Arkansas	0.0002743162%
AR409	Perla Town, Arkansas	0.0015089537%
AR410	Perry County, Arkansas	0.2411764522%
AR411	Perry Town, Arkansas	0.0054813155%
AR412	Perrytown, Arkansas	0.0014218079%
AR413	Perryville City, Arkansas	0.0413931262%
AR414	Phillips County, Arkansas	0.3245121955%
AR415	Piggott City, Arkansas	0.3895380125%
AR416	Pike County, Arkansas	0.3481536152%
AR417	Pindall Town, Arkansas	0.0030350790%
AR418	Pine Bluff City, Arkansas	0.9840818047%
AR419	Pineville Town, Arkansas	0.0022012551%
AR420	Plainview City, Arkansas	0.0125505741%

State ID	Qualifying Subdivision	Consolidated State Allocation
AR421	Pleasant Plains Town, Arkansas	0.0024498139%
AR422	Plumerville City, Arkansas	0.0292462276%
AR423	Pocahontas City, Arkansas	0.4671181241%
AR424	Poinsett County, Arkansas	0.4009911787%
AR425	Polk County, Arkansas	0.0691418478%
AR426	Pollard City, Arkansas	0.0004521853%
AR427	Pope County, Arkansas	0.8568421621%
AR428	Portia Town, Arkansas	0.0009455824%
AR429	Portland City, Arkansas	0.0081334680%
AR430	Pottsville City, Arkansas	0.0356473681%
AR431	Powhatan Town, Arkansas	0.0001556891%
AR432	Poyen Town, Arkansas	0.0022812461%
AR433	Prairie County, Arkansas	0.0903177130%
AR434	Prairie Grove City, Arkansas	0.0877670159%
AR435	Prattsville Town, Arkansas	0.0011406231%
AR436	Prescott City, Arkansas	0.0925564594%
AR437	Pulaski County, Arkansas	2.3536109191%
AR438	Pyatt Town, Arkansas	0.0061435666%
AR439	Quitman City, Arkansas	0.0720876345%
AR440	Randolph County, Arkansas	0.0533049170%
AR441	Ratcliff City, Arkansas	0.0038192484%
AR442	Ravenden Springs Town, Arkansas	0.0001143342%
AR443	Ravenden Town, Arkansas	0.0021246984%
AR444	Rector City, Arkansas	0.0056501695%
AR445	Redfield City, Arkansas	0.0199888788%
AR446	Reed Town, Arkansas	0.0009294125%
AR447	Reyno City, Arkansas	0.0001714297%

State ID	Qualifying Subdivision	Consolidated State Allocation
AR448	Rison City, Arkansas	0.0266158258%
AR449	Rockport City, Arkansas	0.0466258829%
AR450	Roe Town, Arkansas	0.0006297682%
AR451	Rogers City, Arkansas	1.7409808606%
AR452	Rondo Town, Arkansas	0.0001282146%
AR453	Rose Bud Town, Arkansas	0.0201332633%
AR454	Rosston Town, Arkansas	0.0012719857%
AR455	Rudy Town, Arkansas	0.0043610122%
AR456	Russell Town, Arkansas	0.0072738867%
AR457	Russellville City, Arkansas	0.9171601007%
AR458	Salem City, Arkansas	0.0044962385%
AR459	Salesville City, Arkansas	0.0064404921%
AR460	Saline County, Arkansas	1.0800200662%
AR461	Scott County, Arkansas	0.3380405487%
AR462	Scranton City, Arkansas	0.0072753177%
AR463	Searcy City, Arkansas	0.9880873649%
AR464	Searcy County, Arkansas	0.2116252857%
AR465	Sebastian County, Arkansas	2.1934833834%
AR466	Sedgwick Town, Arkansas	0.0005311746%
AR467	Sevier County, Arkansas	0.2613059949%
AR468	Shannon Hills City, Arkansas	0.0498163648%
AR469	Sharp County, Arkansas	0.2811885530%
AR470	Sheridan City, Arkansas	0.2276671308%
AR471	Sherrill Town, Arkansas	0.0025761682%
AR472	Sherwood City, Arkansas	0.4241829888%
AR473	Shirley Town, Arkansas	0.0009145304%
AR474	Sidney Town, Arkansas	0.0035774152%
AR475	Siloam Springs City, Arkansas	0.7477783644%

State ID	Qualifying Subdivision	Consolidated State Allocation
AR476	Smackover City, Arkansas	0.0008007686%
AR477	Smithville Town, Arkansas	0.0001624146%
AR478	South Lead Hill Town, Arkansas	0.0018313504%
AR479	Sparkman City, Arkansas	0.0035065824%
AR480	Springdale City, Arkansas	2.0136786333%
AR481	Springtown, Arkansas	0.0002924895%
AR482	St Francis County, Arkansas	0.2044215163%
AR483	St. Charles Town, Arkansas	0.0024664131%
AR484	St. Francis City, Arkansas	0.0007137659%
AR485	St. Joe Town, Arkansas	0.0076757020%
AR486	St. Paul Town, Arkansas	0.0041619648%
AR487	Stamps City, Arkansas	0.0180207281%
AR488	Star City, Arkansas	0.0564865270%
AR489	Stephens City, Arkansas	0.0116586529%
AR490	Stone County, Arkansas	0.2837768844%
AR491	Strawberry Town, Arkansas	0.0006928738%
AR492	Strong City, Arkansas	0.0029361993%
AR493	Stuttgart City, Arkansas	0.2203815101%
AR494	Subiaco Town, Arkansas	0.0109146937%
AR495	Success Town, Arkansas	0.0001784415%
AR496	Sulphur Rock Town, Arkansas	0.0032654646%
AR497	Sulphur Springs City, Arkansas	0.0120908047%
AR498	Summit City, Arkansas	0.0074467474%
AR499	Sunset Town, Arkansas	0.0016041130%
AR500	Swifton City, Arkansas	0.0178930859%
AR501	Taylor City, Arkansas	0.0014103602%
AR502	Texarkana City, Arkansas	0.7683955804%
AR503	Thornton City, Arkansas	0.0022437548%

State ID	Qualifying Subdivision	Consolidated State Allocation
AR504	Tillar City, Arkansas	0.0003265465%
AR505	Tinsman Town, Arkansas	0.0003150987%
AR506	Tollette Town, Arkansas	0.0032731918%
AR507	Tontitown City, Arkansas	0.0610355681%
AR508	Traskwood City, Arkansas	0.0177678764%
AR509	Trumann City, Arkansas	0.2319945153%
AR510	Tuckerman City, Arkansas	0.0405439909%
AR511	Tull Town, Arkansas	0.0030797252%
AR512	Tupelo Town, Arkansas	0.0005171511%
AR513	Turrell City, Arkansas	0.0090687475%
AR514	Twin Groves Town, Arkansas	0.0156102657%
AR515	Tyronza City, Arkansas	0.0382955139%
AR516	Ulm Town, Arkansas	0.0000897216%
AR517	Union County, Arkansas	0.4520045466%
AR518	Valley Springs Town, Arkansas	0.0032716177%
AR519	Van Buren City, Arkansas	1.7649031789%
AR520	Van Buren County, Arkansas	0.3641848711%
AR521	Vandervoort Town, Arkansas	0.0000659675%
AR522	Victoria Town, Arkansas	0.0005446257%
AR523	Vilonia City, Arkansas	0.1035441323%
AR524	Viola Town, Arkansas	0.0032700437%
AR525	Wabbaseka Town, Arkansas	0.0082530968%
AR526	Waldenburg Town, Arkansas	0.0023526513%
AR527	Waldo City, Arkansas	0.0028426141%
AR528	Waldron City, Arkansas	0.1501465474%
AR529	Walnut Ridge City, Arkansas	0.0315460763%
AR530	Ward City, Arkansas	0.1482609634%
AR531	Warren City, Arkansas	0.1331456688%

State ID	Qualifying Subdivision	Consolidated State Allocation
AR532	Washington City, Arkansas	0.0014218079%
AR533	Washington County, Arkansas	2.0141562897%
AR534	Watson City, Arkansas	0.0000569524%
AR535	Weiner City, Arkansas	0.0115016760%
AR536	Weldon Town, Arkansas	0.0015514534%
AR537	West Fork City, Arkansas	0.0278779379%
AR538	West Memphis City, Arkansas	0.6402086383%
AR539	West Point Town, Arkansas	0.0031173596%
AR540	Western Grove Town, Arkansas	0.0057204300%
AR541	Wheatley City, Arkansas	0.0050976735%
AR542	Whelen Springs Town, Arkansas	0.0002381128%
AR543	White County, Arkansas	0.9979591705%
AR544	White Hall City, Arkansas	0.0551959387%
AR545	Wickes Town, Arkansas	0.0001422380%
AR546	Widener Town, Arkansas	0.0014565804%
AR547	Wiederkehr Village City, Arkansas	0.0015955272%
AR548	Williford Town, Arkansas	0.0025041906%
AR549	Willisville Town, Arkansas	0.0003913692%
AR550	Wilmar City, Arkansas	0.0018078825%
AR551	Wilmot City, Arkansas	0.0171605744%
AR552	Wilson City, Arkansas	0.0038733390%
AR553	Wilton City, Arkansas	0.0002323889%
AR554	Winchester Town, Arkansas	0.0011094280%
AR555	Winslow City, Arkansas	0.0059329284%
AR556	Winthrop City, Arkansas	0.0004315794%
AR557	Woodruff County, Arkansas	0.2136270641%
AR558	Wooster Town, Arkansas	0.0052930004%

State ID	Qualifying Subdivision	Consolidated State Allocation
AR559	Wrightsville City, Arkansas	0.0089014675%
AR560	Wynne City, Arkansas	0.1541190523%
AR561	Yell County, Arkansas	0.5032932325%
AR562	Yellville City, Arkansas	0.0268081476%
AR563	Zinc Town, Arkansas	0.0018492375%
AR564	Keo Town, Arkansas	0.0137063654%
AR565	Letona Town, Arkansas	0.0096119422%
AR567	Lexa Town, Arkansas	0.0073056542%
AR568	Lonsdale Town, Arkansas	0.0009432928%
AR569	Lowell City, Arkansas	0.2449366017%
AR570	Marshall City, Arkansas	0.0391797079%
AR571	McNeil City, Arkansas	0.0006390694%
AR572	Mountain View City, Arkansas	0.1444262605%
AR573	Nimmons Town, Arkansas	0.0001405209%

State ID	Qualifying Subdivision	Consolidated State Allocation
CA1	Adelanto City, California	
CA2	Agoura Hills City, California	
CA3	Alameda City, California	
CA4	Alameda County, California	
CA5	Albany City, California	
CA6	Alhambra City, California	
CA7	Aliso Viejo City, California	
CA9	Amador County, California	
CA10	American Canyon City, California	
CA11	Anaheim City, California	
CA12	Anderson City, California	
CA13	Antioch City, California	
CA14	Apple Valley Town, California	Allocations in California will be made in accordance with the California State-Subdivision Agreement.
CA15	Arcadia City, California	
CA16	Arcata City, California	
CA17	Arroyo Grande City, California	
CA18	Artesia City, California	
CA19	Arvin City, California	
CA20	Atascadero City, California	
CA21	Atwater City, California	
CA22	Auburn City, California	
CA23	Avenal City, California	
CA24	Azusa City, California	
CA25	Bakersfield City, California	
CA26	Baldwin Park City, California	
CA27	Banning City, California	
CA28	Barstow City, California	
CA29	Beaumont City, California	

State ID	Qualifying Subdivision	Consolidated State Allocation
CA30	Bell City, California	
CA31	Bell Gardens City, California	
CA32	Bellflower City, California	
CA33	Belmont City, California	
CA34	Benicia City, California	
CA35	Berkeley City, California	
CA36	Beverly Hills City, California	
CA37	Blythe City, California	
CA38	Brawley City, California	
CA39	Brea City, California	
CA40	Brentwood City, California	
CA41	Buena Park City, California	
CA42	Burbank City, California	
CA43	Burlingame City, California	
CA44	Butte County, California	
CA45	Calabasas City, California	
CA46	Calaveras County, California	
CA47	Calexico City, California	
CA48	California City, California	

State ID	Qualifying Subdivision	Consolidated State Allocation
CA49	Camarillo City, California	
CA50	Campbell City, California	
CA51	Canyon Lake City, California	
CA52	Capitola City, California	
CA53	Carlsbad City, California	
CA54	Carpinteria City, California	
CA55	Carson City, California	
CA56	Cathedral City, California	
CA57	Ceres City, California	
CA58	Cerritos City, California	
CA59	Chico City, California	
CA60	Chino City, California	
CA61	Chino Hills City, California	Allocations in California will be made in accordance with the California State-Subdivision Agreement.
CA62	Chowchilla City, California	
CA63	Chula Vista City, California	
CA64	Citrus Heights City, California	
CA65	Claremont City, California	
CA66	Clayton City, California	
CA67	Clearlake City, California	
CA68	Clovis City, California	
CA69	Coachella City, California	
CA70	Coalinga City, California	
CA71	Colton City, California	
CA72	Colusa County, California	
CA73	Commerce City, California	
CA74	Compton City, California	
CA75	Concord City, California	
CA76	Contra Costa County, California	

State ID	Qualifying Subdivision	Consolidated State Allocation
CA77	Corcoran City, California	
CA78	Corona City, California	
CA79	Coronado City, California	
CA80	Costa Mesa City, California	
CA81	Covina City, California	
CA82	Cudahy City, California	
CA83	Culver City, California	
CA84	Cupertino City, California	
CA85	Cypress City, California	
CA86	Daly City, California	
CA87	Dana Point City, California	
CA88	Danville Town, California	
CA89	Davis City, California	
CA90	Del Norte County, California	
CA91	Delano City, California	
CA92	Desert Hot Springs City, California	
CA93	Diamond Bar City, California	
CA94	Dinuba City, California	
CA95	Dixon City, California	

State ID	Qualifying Subdivision	Consolidated State Allocation
CA96	Downey City, California	
CA97	Duarte City, California	
CA98	Dublin City, California	
CA99	East Palo Alto City, California	
CA100	Eastvale City, California	
CA101	El Cajon City, California	
CA102	El Centro City, California	
CA103	El Cerrito City, California	
CA104	El Dorado County, California	
CA105	El Monte City, California	
CA106	El Paso De Robles (Paso Robles) City, California	
CA107	El Segundo City, California	Allocations in California will be made in accordance with the California State-Subdivision Agreement.
CA108	Elk Grove City, California	
CA109	Emeryville City, California	
CA110	Encinitas City, California	
CA111	Escondido City, California	
CA112	Eureka City, California	
CA113	Exeter City, California	
CA114	Fairfield City, California	
CA115	Farmersville City, California	
CA116	Fillmore City, California	
CA117	Folsom City, California	
CA118	Fontana City, California	
CA119	Fortuna City, California	
CA120	Foster City, California	
CA121	Fountain Valley City, California	
CA122	Fremont City, California	

State ID	Qualifying Subdivision	Consolidated State Allocation
CA123	Fresno City, California	
CA124	Fresno County, California	
CA125	Fullerton City, California	
CA126	Galt City, California	
CA127	Garden Grove City, California	
CA128	Gardena City, California	
CA129	Gilroy City, California	
CA130	Glendale City, California	
CA131	Glendora City, California	
CA132	Glenn County, California	
CA133	Goleta City, California	
CA134	Grand Terrace City, California	
CA135	Grass Valley City, California	
CA136	Greenfield City, California	
CA137	Grover Beach City, California	
CA138	Half Moon Bay City, California	
CA139	Hanford City, California	
CA140	Hawaiian Gardens City, California	
CA141	Hawthorne City, California	

State ID	Qualifying Subdivision	Consolidated State Allocation
CA142	Hayward City, California	
CA143	Healdsburg City, California	
CA144	Hemet City, California	
CA145	Hercules City, California	
CA146	Hermosa Beach City, California	
CA147	Hesperia City, California	
CA148	Highland City, California	
CA149	Hillsborough Town, California	
CA150	Hollister City, California	
CA151	Humboldt County, California	
CA152	Huntington Beach City, California	
CA153	Huntington Park City, California	
CA154	Imperial Beach City, California	Allocations in California will be made in accordance with the California State-Subdivision Agreement.
CA155	Imperial City, California	
CA156	Imperial County, California	
CA157	Indio City, California	
CA158	Inglewood City, California	
CA159	Inyo County, California	
CA160	Irvine City, California	
CA161	Jurupa Valley City, California	
CA162	Kerman City, California	
CA163	Kern County, California	
CA164	King City, California	
CA165	Kings County, California	
CA166	Kingsburg City, California	
CA167	La Cañada Flintridge City, California	
CA168	La Habra City, California	

State ID	Qualifying Subdivision	Consolidated State Allocation
CA169	La Mesa City, California	
CA170	La Mirada City, California	
CA171	La Palma City, California	
CA172	La Puente City, California	
CA173	La Quinta City, California	
CA174	La Verne City, California	
CA175	Lafayette City, California	
CA176	Laguna Beach City, California	
CA177	Laguna Hills City, California	
CA178	Laguna Niguel City, California	
CA179	Laguna Woods City, California	
CA180	Lake County, California	
CA181	Lake Elsinore City, California	
CA182	Lake Forest City, California	
CA183	Lakeport City, California	
CA184	Lakewood City, California	
CA185	Lancaster City, California	
CA186	Larkspur City, California	
CA187	Lassen County, California	
CA188	Lathrop City, California	

State ID	Qualifying Subdivision	Consolidated State Allocation
CA189	Lawndale City, California	
CA190	Lemon Grove City, California	
CA191	Lemoore City, California	
CA192	Lincoln City, California	
CA193	Lindsay City, California	
CA194	Livermore City, California	
CA195	Livingston City, California	
CA196	Lodi City, California	
CA197	Loma Linda City, California	
CA198	Lomita City, California	
CA199	Lompoc City, California	
CA200	Long Beach City, California	
CA201	Los Alamitos City, California	Allocations in California will be made in accordance with the California State-Subdivision Agreement.
CA202	Los Altos City, California	
CA203	Los Angeles City, California	
CA204	Los Angeles County, California	
CA205	Los Banos City, California	
CA206	Los Gatos Town, California	
CA207	Lynwood City, California	
CA208	Madera City, California	
CA209	Madera County, California	
CA210	Malibu City, California	
CA211	Manhattan Beach City, California	
CA212	Manteca City, California	
CA213	Marin County, California	
CA214	Marina City, California	
CA215	Mariposa County, California	
CA216	Martinez City, California	

State ID	Qualifying Subdivision	Consolidated State Allocation
CA217	Marysville City, California	
CA218	Maywood City, California	
CA219	McFarland City, California	
CA220	Mendocino County, California	
CA221	Mendota City, California	
CA222	Menifee City, California	
CA223	Menlo Park City, California	
CA224	Merced City, California	
CA225	Merced County, California	
CA226	Mill Valley City, California	
CA227	Millbrae City, California	
CA228	Milpitas City, California	
CA229	Mission Viejo City, California	
CA230	Modesto City, California	
CA231	Modoc County, California	
CA232	Mono County, California	
CA233	Monrovia City, California	
CA234	Montclair City, California	
CA235	Montebello City, California	

State ID	Qualifying Subdivision	Consolidated State Allocation
CA236	Monterey City, California	
CA237	Monterey County, California	
CA238	Monterey Park City, California	
CA239	Moorpark City, California	
CA240	Moraga Town, California	
CA241	Moreno Valley City, California	
CA242	Morgan Hill City, California	
CA243	Morro Bay City, California	
CA244	Mountain View City, California	
CA245	Murrieta City, California	
CA246	Napa City, California	
CA247	Napa County, California	
CA248	National City, California	Allocations in California will be made in accordance with the California State-Subdivision Agreement.
CA249	Nevada County, California	
CA250	Newark City, California	
CA251	Newman City, California	
CA252	Newport Beach City, California	
CA253	Norco City, California	
CA254	Norwalk City, California	
CA255	Novato City, California	
CA256	Oakdale City, California	
CA257	Oakland City, California	
CA258	Oakley City, California	
CA259	Oceanside City, California	
CA260	Ontario City, California	
CA261	Orange City, California	
CA262	Orange County, California	
CA263	Orange Cove City, California	

State ID	Qualifying Subdivision	Consolidated State Allocation
CA264	Orinda City, California	
CA265	Oroville City, California	
CA266	Oxnard City, California	
CA267	Pacific Grove City, California	
CA268	Pacifica City, California	
CA269	Palm Desert City, California	
CA270	Palm Springs City, California	
CA271	Palmdale City, California	
CA272	Palo Alto City, California	
CA273	Palos Verdes Estates City, California	
CA274	Paramount City, California	
CA275	Parlier City, California	
CA276	Pasadena City, California	
CA277	Patterson City, California	
CA278	Perris City, California	
CA279	Petaluma City, California	
CA280	Pico Rivera City, California	
CA281	Piedmont City, California	
CA282	Pinole City, California	

State ID	Qualifying Subdivision	Consolidated State Allocation
CA283	Pittsburg City, California	
CA284	Placentia City, California	
CA285	Placer County, California	
CA286	Placerville City, California	
CA287	Pleasant Hill City, California	
CA288	Pleasanton City, California	
CA289	Plumas County, California	
CA290	Pomona City, California	
CA291	Port Hueneme City, California	
CA292	Porterville City, California	
CA293	Poway City, California	
CA294	Rancho Cordova City, California	
CA295	Rancho Cucamonga City, California	Allocations in California will be made in accordance with the California State-Subdivision Agreement.
CA296	Rancho Mirage City, California	
CA297	Rancho Palos Verdes City, California	
CA298	Rancho Santa Margarita City, California	
CA299	Red Bluff City, California	
CA300	Redding City, California	
CA301	Redlands City, California	
CA302	Redondo Beach City, California	
CA303	Redwood City, California	
CA304	Reedley City, California	
CA305	Rialto City, California	
CA306	Richmond City, California	
CA307	Ridgecrest City, California	
CA308	Ripon City, California	

State ID	Qualifying Subdivision	Consolidated State Allocation
CA309	Riverbank City, California	
CA310	Riverside City, California	
CA311	Riverside County, California	
CA312	Rocklin City, California	
CA313	Rohnert Park City, California	
CA314	Rosemead City, California	
CA315	Roseville City, California	
CA316	Sacramento City, California	
CA317	Sacramento County, California	
CA318	Salinas City, California	
CA319	San Anselmo Town, California	
CA320	San Benito County, California	
CA321	San Bernardino City, California	
CA322	San Bernardino County, California	
CA323	San Bruno City, California	
CA324	San Buenaventura (Ventura) City, California	
CA325	San Carlos City, California	
CA326	San Clemente City, California	
CA327	San Diego City, California	
CA328	San Diego County, California	

State ID	Qualifying Subdivision	Consolidated State Allocation
CA329	San Dimas City, California	
CA330	San Fernando City, California	
CA331	San Francisco City, California	
CA332	San Gabriel City, California	
CA333	San Jacinto City, California	
CA334	San Joaquin County, California	
CA335	San Jose City, California	
CA336	San Juan Capistrano City, California	
CA337	San Leandro City, California	
CA338	San Luis Obispo City, California	
CA339	San Luis Obispo County, California	
CA340	San Marcos City, California	Allocations in California will be made in accordance with the California State-Subdivision Agreement.
CA341	San Marino City, California	
CA342	San Mateo City, California	
CA343	San Mateo County, California	
CA344	San Pablo City, California	
CA345	San Rafael City, California	
CA346	San Ramon City, California	
CA347	Sanger City, California	
CA348	Santa Ana City, California	
CA349	Santa Barbara City, California	
CA350	Santa Barbara County, California	
CA351	Santa Clara City, California	
CA352	Santa Clara County, California	
CA353	Santa Clarita City, California	
CA354	Santa Cruz City, California	

State ID	Qualifying Subdivision	Consolidated State Allocation
CA355	Santa Cruz County, California	
CA356	Santa Fe Springs City, California	
CA357	Santa Maria City, California	
CA358	Santa Monica City, California	
CA359	Santa Paula City, California	
CA360	Santa Rosa City, California	
CA361	Santee City, California	
CA362	Saratoga City, California	
CA363	Scotts Valley City, California	
CA364	Seal Beach City, California	
CA365	Seaside City, California	
CA366	Selma City, California	
CA367	Shafter City, California	
CA368	Shasta County, California	
CA369	Shasta Lake City, California	
CA371	Sierra Madre City, California	
CA372	Signal Hill City, California	
CA373	Simi Valley City, California	
CA374	Siskiyou County, California	
CA375	Solana Beach City, California	
CA376	Solano County, California	

State ID	Qualifying Subdivision	Consolidated State Allocation
CA377	Soledad City, California	
CA378	Sonoma City, California	
CA379	Sonoma County, California	
CA380	South El Monte City, California	
CA381	South Gate City, California	
CA382	South Lake Tahoe City, California	
CA383	South Pasadena City, California	
CA384	South San Francisco City, California	
CA385	Stanislaus County, California	
CA386	Stanton City, California	
CA387	Stockton City, California	
CA388	Suisun City, California	
CA389	Sunnyvale City, California	Allocations in California will be made in accordance with the California State-Subdivision Agreement.
CA390	Susanville City, California	
CA391	Sutter County, California	
CA392	Tehachapi City, California	
CA393	Tehama County, California	
CA394	Temecula City, California	
CA395	Temple City, California	
CA396	Thousand Oaks City, California	
CA397	Torrance City, California	
CA398	Tracy City, California	
CA399	Trinity County, California	
CA400	Truckee Town, California	
CA401	Tulare City, California	
CA402	Tulare County, California	
CA403	Tuolumne County, California	

State ID	Qualifying Subdivision	Consolidated State Allocation
CA404	Turlock City, California	
CA405	Tustin City, California	
CA406	Twentynine Palms City, California	
CA407	Ukiah City, California	
CA408	Union City, California	
CA409	Upland City, California	
CA410	Vacaville City, California	
CA411	Vallejo City, California	
CA412	Ventura County, California	
CA413	Victorville City, California	
CA414	Visalia City, California	
CA415	Vista City, California	
CA416	Walnut City, California	
CA417	Walnut Creek City, California	
CA418	Wasco City, California	
CA419	Watsonville City, California	
CA420	West Covina City, California	
CA421	West Hollywood City, California	
CA422	West Sacramento City, California	
CA423	Westminster City, California	

State ID	Qualifying Subdivision	Consolidated State Allocation
CA424	Whittier City, California	
CA425	Wildomar City, California	
CA426	Windsor Town, California	
CA427	Woodland City, California	Allocations in California will be made in accordance with the California State-Subdivision Agreement.
CA428	Yolo County, California	
CA429	Yorba Linda City, California	
CA430	Yuba City, California	
CA431	Yuba County, California	
CA432	Yucaipa City, California	
CA433	Yucca Valley Town, California	

State ID	Qualifying Subdivision	Consolidated State Allocation
CO1	Adams County, Colorado	
CO2	Alamosa City, Colorado	
CO3	Alamosa County, Colorado	
CO4	Arapahoe County, Colorado	
CO5	Archuleta County, Colorado	
CO6	Arvada City, Colorado	
CO7	Aurora City, Colorado	
CO8	Baca County, Colorado	
CO9	Bent County, Colorado	
CO10	Black Hawk City, Colorado	
CO11	Boulder City, Colorado	
CO12	Boulder County, Colorado	
CO13	Brighton City, Colorado	Allocations in Colorado will be made in accordance with the Colorado Opioids Settlement Memorandum of Understanding.
CO14	Broomfield City, Colorado	
CO15	Cañon City, Colorado	
CO16	Castle Pines City, Colorado	
CO17	Castle Rock Town, Colorado	
CO18	Centennial City, Colorado	
CO19	Chaffee County, Colorado	
CO20	Cheyenne County, Colorado	
CO21	Clear Creek County, Colorado	
CO22	Colorado Springs City, Colorado	
CO23	Commerce City, Colorado	
CO24	Conejos County, Colorado	
CO25	Costilla County, Colorado	
CO26	Crowley County, Colorado	
CO27	Custer County, Colorado	
CO28	Delta County, Colorado	

State ID	Qualifying Subdivision	Consolidated State Allocation
CO29	Denver City, Colorado	
CO30	Dolores County, Colorado	
CO31	Douglas County, Colorado	
CO32	Durango City, Colorado	
CO33	Eagle County, Colorado	
CO34	El Paso County, Colorado	
CO35	Elbert County, Colorado	
CO36	Englewood City, Colorado	
CO37	Erie Town, Colorado	
CO38	Evans City, Colorado	
CO39	Federal Heights City, Colorado	
CO40	Firestone Town, Colorado	
CO41	Fort Collins City, Colorado	
CO42	Fort Morgan City, Colorado	
CO43	Fountain City, Colorado	
CO44	Frederick Town, Colorado	
CO45	Fremont County, Colorado	
CO46	Fruita City, Colorado	
CO47	Garfield County, Colorado	
CO48	Gilpin County, Colorado	
CO49	Golden City, Colorado	
CO50	Grand County, Colorado	
CO51	Grand Junction City, Colorado	
CO52	Greeley City, Colorado	
CO53	Greenwood Village City, Colorado	
CO54	Gunnison County, Colorado	
CO55	Hinsdale County, Colorado	
CO56	Hudson Town, Colorado	

Allocations in Colorado will be made in accordance with the Colorado Opioids Settlement Memorandum of Understanding.

State ID	Qualifying Subdivision	Consolidated State Allocation
CO57	Huerfano County, Colorado	
CO58	Jackson County, Colorado	
CO59	Jefferson County, Colorado	
CO60	Johnstown, Colorado	
CO61	Kiowa County, Colorado	
CO62	Kit Carson County, Colorado	
CO63	La Plata County, Colorado	
CO64	Lafayette City, Colorado	
CO65	Lake County, Colorado	
CO66	Lakewood City, Colorado	
CO67	Larimer County, Colorado	
CO68	Las Animas County, Colorado	
CO69	Lincoln County, Colorado	
CO70	Littleton City, Colorado	
CO71	Logan County, Colorado	
CO72	Lone Tree City, Colorado	
CO73	Longmont City, Colorado	
CO74	Louisville City, Colorado	
CO75	Loveland City, Colorado	
CO76	Mesa County, Colorado	
CO77	Mineral County, Colorado	
CO78	Moffat County, Colorado	
CO79	Montezuma County, Colorado	
CO80	Montrose City, Colorado	
CO81	Montrose County, Colorado	
CO82	Morgan County, Colorado	
CO83	Northglenn City, Colorado	
CO84	Otero County, Colorado	

State ID	Qualifying Subdivision	Consolidated State Allocation
CO85	Ouray County, Colorado	
CO86	Park County, Colorado	
CO87	Parker Town, Colorado	
CO88	Phillips County, Colorado	
CO89	Pitkin County, Colorado	
CO90	Prowers County, Colorado	
CO91	Pueblo City, Colorado	
CO92	Pueblo County, Colorado	
CO93	Rio Blanco County, Colorado	
CO94	Rio Grande County, Colorado	
CO95	Routt County, Colorado	
CO96	Saguache County, Colorado	
CO97	San Juan County, Colorado	
CO98	San Miguel County, Colorado	
CO99	Sedgwick County, Colorado	
CO100	Sheridan City, Colorado	
CO101	Steamboat Springs City, Colorado	
CO102	Sterling City, Colorado	
CO103	Summit County, Colorado	
CO104	Superior Town, Colorado	Allocations in Colorado will be made in accordance with the Colorado Opioids Settlement Memorandum of Understanding.
CO105	Teller County, Colorado	
CO106	Thornton City, Colorado	
CO107	Washington County, Colorado	
CO108	Weld County, Colorado	
CO109	Wellington Town, Colorado	
CO110	Westminster City, Colorado	
CO111	Wheat Ridge City, Colorado	
CO112	Windsor Town, Colorado	

State ID	Qualifying Subdivision	Consolidated State Allocation
CO113	Yuma County, Colorado	
CO114	Aguilar Town, Colorado	
CO115	Akron Town, Colorado	
CO116	Alma Town, Colorado	
CO117	Antonito Town, Colorado	
CO118	Arriba Town, Colorado	
CO119	Aspen City, Colorado	
CO120	Ault Town, Colorado	
CO121	Avon Town, Colorado	
CO122	Basalt Town, Colorado	
CO123	Bayfield Town, Colorado	
CO124	Bennett Town, Colorado	
CO125	Berthoud Town, Colorado	
CO126	Bethune Town, Colorado	
CO127	Blanca Town, Colorado	
CO128	Blue River Town, Colorado	
CO129	Boone Town, Colorado	
CO130	Bow Mar Town, Colorado	
CO131	Branson Town, Colorado	
CO132	Breckenridge Town, Colorado	
CO133	Brookside Town, Colorado	
CO134	Brush City, Colorado	
CO135	Buena Vista Town, Colorado	
CO136	Burlington City, Colorado	
CO137	Calhan Town, Colorado	
CO138	Campo Town, Colorado	
CO139	Carbondale Town, Colorado	
CO140	Cedaredge Town, Colorado	

State ID	Qualifying Subdivision	Consolidated State Allocation
CO141	Center Town, Colorado	
CO142	Central City, Colorado	
CO143	Cheraw Town, Colorado	
CO144	Cherry Hills Village City, Colorado	
CO145	Cheyenne Wells Town, Colorado	
CO146	City Of Creede Town, Colorado	
CO147	Coal Creek Town, Colorado	
CO148	Cokedale Town, Colorado	
CO149	Collbran Town, Colorado	
CO150	Columbine Valley Town, Colorado	
CO151	Cortez City, Colorado	
CO152	Craig City, Colorado	
CO153	Crawford Town, Colorado	
CO154	Crested Butte Town, Colorado	
CO155	Crestone Town, Colorado	
CO156	Cripple Creek City, Colorado	Allocations in Colorado will be made in accordance with the Colorado Opioids Settlement Memorandum of Understanding.
CO157	Crook Town, Colorado	
CO158	Crowley Town, Colorado	
CO159	Dacono City, Colorado	
CO160	De Beque Town, Colorado	
CO161	Deer Trail Town, Colorado	
CO162	Del Norte Town, Colorado	
CO163	Delta City, Colorado	
CO164	Dillon Town, Colorado	
CO165	Dinosaur Town, Colorado	
CO166	Dolores Town, Colorado	
CO167	Dove Creek Town, Colorado	

State ID	Qualifying Subdivision	Consolidated State Allocation
CO168	Eads Town, Colorado	
CO169	Eagle Town, Colorado	
CO170	Eaton Town, Colorado	
CO171	Eckley Town, Colorado	
CO172	Edgewater City, Colorado	
CO173	Elizabeth Town, Colorado	
CO174	Empire Town, Colorado	
CO175	Estes Park Town, Colorado	
CO176	Fairplay Town, Colorado	
CO177	Flagler Town, Colorado	
CO178	Fleming Town, Colorado	
CO179	Florence City, Colorado	
CO180	Fort Lupton City, Colorado	
CO181	Fowler Town, Colorado	
CO182	Foxfield Town, Colorado	
CO183	Fraser Town, Colorado	
CO184	Frisco Town, Colorado	
CO185	Garden City Town, Colorado	
CO186	Genoa Town, Colorado	
CO187	Georgetown Town, Colorado	
CO188	Gilcrest Town, Colorado	
CO189	Glendale City, Colorado	
CO190	Glenwood Springs City, Colorado	
CO191	Granada Town, Colorado	
CO192	Granby Town, Colorado	
CO193	Grand Lake Town, Colorado	
CO194	Green Mountain Falls Town, Colorado	

State ID	Qualifying Subdivision	Consolidated State Allocation
CO195	Grover Town, Colorado	
CO196	Gunnison City, Colorado	
CO197	Gypsum Town, Colorado	
CO198	Hartman Town, Colorado	
CO199	Haswell Town, Colorado	
CO200	Haxtun Town, Colorado	
CO201	Hayden Town, Colorado	
CO202	Hillrose Town, Colorado	
CO203	Holly Town, Colorado	
CO204	Holyoke City, Colorado	
CO205	Hooper Town, Colorado	
CO206	Hot Sulphur Springs Town, Colorado	Allocations in Colorado will be made in accordance with the Colorado Opioids Settlement Memorandum of Understanding.
CO207	Hotchkiss Town, Colorado	
CO208	Hugo Town, Colorado	
CO209	Idaho Springs City, Colorado	
CO210	Ignacio Town, Colorado	
CO211	Iliff Town, Colorado	
CO212	Jamestown Town, Colorado	
CO213	Julesburg Town, Colorado	
CO214	Keenesburg Town, Colorado	
CO215	Kersey Town, Colorado	
CO216	Kim Town, Colorado	
CO217	Kiowa Town, Colorado	
CO218	Kit Carson Town, Colorado	
CO219	Kremmling Town, Colorado	
CO220	La Jara Town, Colorado	
CO221	La Junta City, Colorado	

State ID	Qualifying Subdivision	Consolidated State Allocation
CO222	La Salle Town, Colorado	
CO223	La Veta Town, Colorado	
CO224	Lake City Town, Colorado	
CO225	Lakeside Town, Colorado	
CO226	Lamar City, Colorado	
CO227	Larkspur Town, Colorado	
CO228	Las Animas City, Colorado	
CO229	Leadville City, Colorado	
CO230	Limon Town, Colorado	
CO231	Lochbuie Town, Colorado	
CO232	Log Lane Village Town, Colorado	
CO233	Lyons Town, Colorado	
CO234	Manassa Town, Colorado	
CO235	Mancos Town, Colorado	
CO236	Manitou Springs City, Colorado	
CO237	Manzanola Town, Colorado	
CO238	Marble Town, Colorado	
CO239	Mead Town, Colorado	
CO240	Meeker Town, Colorado	
CO241	Merino Town, Colorado	
CO242	Milliken Town, Colorado	
CO243	Minturn Town, Colorado	
CO244	Moffat Town, Colorado	Allocations in Colorado will be made in accordance with the Colorado Opioids Settlement Memorandum of Understanding.
CO245	Monte Vista City, Colorado	
CO246	Montezuma Town, Colorado	
CO247	Monument Town, Colorado	
CO248	Morrison Town, Colorado	

State ID	Qualifying Subdivision	Consolidated State Allocation
CO249	Mount Crested Butte Town, Colorado	
CO250	Mountain View Town, Colorado	
CO251	Mountain Village Town, Colorado	
CO252	Naturita Town, Colorado	
CO253	Nederland Town, Colorado	
CO254	New Castle Town, Colorado	
CO255	Norwood Town, Colorado	
CO256	Nucla Town, Colorado	
CO257	Nunn Town, Colorado	
CO258	Oak Creek Town, Colorado	
CO259	Olathe Town, Colorado	
CO260	Olney Springs Town, Colorado	
CO261	Ophir Town, Colorado	
CO262	Orchard City Town, Colorado	
CO263	Ordway Town, Colorado	
CO264	Otis Town, Colorado	
CO265	Ouray City, Colorado	
CO266	Ovid Town, Colorado	
CO267	Pagosa Springs Town, Colorado	
CO268	Palisade Town, Colorado	
CO269	Palmer Lake Town, Colorado	
CO270	Paoli Town, Colorado	
CO271	Paonia Town, Colorado	
CO272	Parachute Town, Colorado	
CO273	Peetz Town, Colorado	
CO274	Pierce Town, Colorado	
CO275	Pitkin Town, Colorado	

State ID	Qualifying Subdivision	Consolidated State Allocation
CO276	Platteville Town, Colorado	
CO277	Poncha Springs Town, Colorado	
CO278	Pritchett Town, Colorado	
CO279	Ramah Town, Colorado	
CO280	Rangely Town, Colorado	
CO281	Raymer (New Raymer) Town, Colorado	
CO282	Red Cliff Town, Colorado	
CO283	Rico Town, Colorado	
CO284	Ridgway Town, Colorado	
CO285	Rifle City, Colorado	
CO286	Rockvale Town, Colorado	
CO287	Rocky Ford City, Colorado	
CO288	Romeo Town, Colorado	
CO289	Rye Town, Colorado	
CO290	Saguache Town, Colorado	
CO291	Salida City, Colorado	
CO292	San Luis Town, Colorado	
CO293	Sanford Town, Colorado	
CO294	Sawpit Town, Colorado	
CO295	Sedgwick Town, Colorado	
CO296	Seibert Town, Colorado	
CO297	Severance Town, Colorado	
CO298	Sheridan Lake Town, Colorado	
CO299	Silt Town, Colorado	
CO300	Silver Cliff Town, Colorado	
CO301	Silver Plume Town, Colorado	
CO302	Silverthorne Town, Colorado	

Allocations in Colorado will be made in accordance with the Colorado Opioids Settlement Memorandum of Understanding.

State ID	Qualifying Subdivision	Consolidated State Allocation
CO303	Silverton Town, Colorado	
CO304	Simla Town, Colorado	
CO305	Snowmass Village Town, Colorado	
CO306	South Fork Town, Colorado	
CO307	Springfield Town, Colorado	
CO308	Starkville Town, Colorado	
CO309	Stratton Town, Colorado	
CO310	Sugar City Town, Colorado	
CO311	Swink Town, Colorado	
CO312	Telluride Town, Colorado	
CO313	Timnath Town, Colorado	
CO314	Trinidad City, Colorado	
CO315	Two Buttes Town, Colorado	
CO316	Vail Town, Colorado	
CO317	Victor City, Colorado	
CO318	Vilas Town, Colorado	
CO319	Vona Town, Colorado	
CO320	Walden Town, Colorado	
CO321	Walsenburg City, Colorado	
CO322	Walsh Town, Colorado	
CO323	Ward Town, Colorado	
CO324	Westcliffe Town, Colorado	
CO325	Wiggins Town, Colorado	
CO326	Wiley Town, Colorado	
CO327	Williamsburg Town, Colorado	
CO328	Winter Park Town, Colorado	
CO329	Woodland Park City, Colorado	

State ID	Qualifying Subdivision	Consolidated State Allocation
CO330	Wray City, Colorado	
CO331	Yampa Town, Colorado	
CO332	Yuma City, Colorado	

State ID	Qualifying Subdivision	Consolidated State Allocation
CT1	Andover Town, Connecticut	0.0513214640%
CT2	Ansonia City, Connecticut	0.5316052437%
CT3	Ashford Town, Connecticut	0.1096965130%
CT4	Avon Town, Connecticut	0.5494886534%
CT5	Barkhamsted Town, Connecticut	0.0620629520%
CT6	Beacon Falls Town, Connecticut	0.1953947308%
CT7	Berlin Town, Connecticut	0.5215629385%
CT8	Bethany Town, Connecticut	0.1039156068%
CT9	Bethel Town, Connecticut	0.3522422145%
CT10	Bethlehem Town, Connecticut	0.0078647202%
CT11	Bloomfield Town, Connecticut	0.4888368136%
CT12	Bolton Town, Connecticut	0.1520831395%
CT13	Bozrah Town, Connecticut	0.0582057867%
CT14	Branford Town, Connecticut	0.8903816954%
CT15	Bridgeport City, Connecticut	3.2580743095%
CT16	Bridgewater Town, Connecticut	0.0118125935%
CT17	Bristol City, Connecticut	1.3355768908%
CT18	Brookfield Town, Connecticut	0.3087903124%
CT19	Brooklyn Town, Connecticut	0.1880661562%
CT20	Burlington Town, Connecticut	0.2348761319%
CT21	Canaan Town, Connecticut	0.0343343640%
CT22	Canterbury Town, Connecticut	0.1354310071%
CT23	Canton Town, Connecticut	0.2669011966%
CT24	Chaplin Town, Connecticut	0.0523959290%
CT25	Cheshire Town, Connecticut	0.9783113499%
CT26	Chester Town, Connecticut	0.0772387574%
CT27	Clinton Town, Connecticut	0.5348726093%
CT28	Colchester Town, Connecticut	0.6134395770%

State ID	Qualifying Subdivision	Consolidated State Allocation
CT29	Colebrook Town, Connecticut	0.0296870114%
CT30	Columbia Town, Connecticut	0.1005666237%
CT31	Cornwall Town, Connecticut	0.0486027928%
CT32	Coventry Town, Connecticut	0.3460011479%
CT33	Cromwell Town, Connecticut	0.4750451453%
CT34	Danbury City, Connecticut	1.1556465907%
CT35	Darien Town, Connecticut	0.6429649345%
CT36	Deep River Town, Connecticut	0.0924563595%
CT37	Derby City, Connecticut	0.3503125449%
CT38	Durham Town, Connecticut	0.0079309232%
CT39	East Granby Town, Connecticut	0.1455975170%
CT40	East Haddam Town, Connecticut	0.3145696377%
CT41	East Hampton Town, Connecticut	0.4637546663%
CT42	East Hartford Town, Connecticut	1.2645454069%
CT43	East Haven Town, Connecticut	0.8590923735%
CT44	East Lyme Town, Connecticut	0.6375826296%
CT45	East Windsor Town, Connecticut	0.2419743793%
CT46	Eastford Town, Connecticut	0.0446651958%
CT47	Easton Town, Connecticut	0.1354961231%
CT48	Ellington Town, Connecticut	0.4010047839%
CT49	Enfield Town, Connecticut	0.9173431190%
CT50	Essex Town, Connecticut	0.1431870357%
CT51	Fairfield Town, Connecticut	1.4212308415%
CT52	Farmington Town, Connecticut	0.6572091547%
CT53	Franklin Town, Connecticut	0.0446032416%
CT54	Glastonbury Town, Connecticut	1.0420644550%
CT55	Goshen Town, Connecticut	0.0030464255%
CT56	Granby Town, Connecticut	0.2928405247%

State ID	Qualifying Subdivision	Consolidated State Allocation
CT57	Greenwich Town, Connecticut	1.5644702467%
CT58	Griswold Town, Connecticut	0.3865570141%
CT59	Groton Town, Connecticut	1.4033874500%
CT60	Guilford Town, Connecticut	0.8399392493%
CT61	Haddam Town, Connecticut	0.0151716553%
CT62	Hamden Town, Connecticut	1.7724359413%
CT63	Hampton Town, Connecticut	0.0429454985%
CT64	Hartford City, Connecticut	5.3268549899%
CT65	Hartland Town, Connecticut	0.0359782738%
CT66	Harwinton Town, Connecticut	0.0126363764%
CT67	Hebron Town, Connecticut	0.1593443254%
CT68	Kent Town, Connecticut	0.0835899976%
CT69	Killingly Town, Connecticut	0.6116898413%
CT70	Killingworth Town, Connecticut	0.2652963170%
CT71	Lebanon Town, Connecticut	0.2746607824%
CT72	Ledyard Town, Connecticut	0.5514380850%
CT73	Lisbon Town, Connecticut	0.1156355161%
CT74	Litchfield Town, Connecticut	0.3481982974%
CT75	Lyme Town, Connecticut	0.0023141411%
CT76	Madison Town, Connecticut	0.7594223560%
CT77	Manchester Town, Connecticut	1.3929765818%
CT78	Mansfield Town, Connecticut	0.3058754037%
CT79	Marlborough Town, Connecticut	0.0766010346%
CT80	Meriden City, Connecticut	1.8508778149%
CT81	Middlebury Town, Connecticut	0.0276033951%
CT82	Middlefield Town, Connecticut	0.0075627554%
CT83	Middletown City, Connecticut	1.5343128975%
CT84	Milford City, Connecticut	1.8215679630%

State ID	Qualifying Subdivision	Consolidated State Allocation
CT85	Monroe Town, Connecticut	0.4307375445%
CT86	Montville Town, Connecticut	0.5806185940%
CT87	Morris Town, Connecticut	0.0099785725%
CT88	Naugatuck Borough, Connecticut	1.0644527326%
CT89	New Britain City, Connecticut	1.5740557511%
CT90	New Canaan Town, Connecticut	0.6136187204%
CT91	New Fairfield Town, Connecticut	0.2962030448%
CT92	New Hartford Town, Connecticut	0.1323482193%
CT93	New Haven City, Connecticut	5.8061427601%
CT94	New London City, Connecticut	1.0536729060%
CT95	New Milford Town, Connecticut	1.0565475001%
CT96	Newington Town, Connecticut	0.7132456565%
CT97	Newtown, Connecticut	0.5964476353%
CT98	Norfolk Town, Connecticut	0.0442819100%
CT99	North Branford Town, Connecticut	0.4795791623%
CT100	North Canaan Town, Connecticut	0.0913148022%
CT101	North Haven Town, Connecticut	0.7922543069%
CT102	North Stonington Town, Connecticut	0.1803885830%
CT103	Norwalk City, Connecticut	1.5918210823%
CT104	Norwich City, Connecticut	1.1639182124%
CT105	Old Lyme Town, Connecticut	0.0247921386%
CT106	Old Saybrook Town, Connecticut	0.4181170767%
CT107	Orange Town, Connecticut	0.3683598812%
CT108	Oxford Town, Connecticut	0.3955127994%
CT109	Plainfield Town, Connecticut	0.5352043161%
CT110	Plainville Town, Connecticut	0.3937549612%

State ID	Qualifying Subdivision	Consolidated State Allocation
CT111	Plymouth Town, Connecticut	0.4213382978%
CT112	Pomfret Town, Connecticut	0.1174722050%
CT113	Portland Town, Connecticut	0.3205523149%
CT114	Preston Town, Connecticut	0.1319895374%
CT115	Prospect Town, Connecticut	0.3056173107%
CT116	Putnam Town, Connecticut	0.2953254103%
CT117	Redding Town, Connecticut	0.1726435223%
CT118	Ridgefield Town, Connecticut	0.6645173744%
CT119	Rocky Hill Town, Connecticut	0.3929175425%
CT120	Roxbury Town, Connecticut	0.0037924445%
CT121	Salem Town, Connecticut	0.1075219911%
CT122	Salisbury Town, Connecticut	0.1052257347%
CT123	Scotland Town, Connecticut	0.0395212218%
CT124	Seymour Town, Connecticut	0.5301171581%
CT125	Sharon Town, Connecticut	0.0761294123%
CT126	Shelton City, Connecticut	0.5601099879%
CT127	Sherman Town, Connecticut	0.0494382353%
CT128	Simsbury Town, Connecticut	0.6988446241%
CT129	Somers Town, Connecticut	0.2491740063%
CT130	South Windsor Town, Connecticut	0.7310935932%
CT131	Southbury Town, Connecticut	0.0581965974%
CT132	Southington Town, Connecticut	0.9683065927%
CT133	Sprague Town, Connecticut	0.0874709763%
CT134	Stafford Town, Connecticut	0.3388202949%
CT135	Stamford City, Connecticut	2.9070395589%
CT136	Sterling Town, Connecticut	0.0949826467%
CT137	Stonington Town, Connecticut	0.5576891315%
CT138	Stratford Town, Connecticut	0.9155695700%

State ID	Qualifying Subdivision	Consolidated State Allocation
CT139	Suffield Town, Connecticut	0.3402792315%
CT140	Thomaston Town, Connecticut	0.2664061562%
CT141	Thompson Town, Connecticut	0.2673479187%
CT142	Tolland Town, Connecticut	0.4342020371%
CT143	Torrington City, Connecticut	1.3652460176%
CT144	Trumbull Town, Connecticut	0.7617744403%
CT145	Union Town, Connecticut	0.0153941764%
CT146	Vernon Town, Connecticut	0.7027162157%
CT147	Voluntown, Connecticut	0.0733181557%
CT148	Wallingford Town, Connecticut	1.5350353996%
CT149	Warren Town, Connecticut	0.0489758024%
CT150	Washington Town, Connecticut	0.1553517897%
CT151	Waterbury City, Connecticut	4.6192219654%
CT152	Waterford Town, Connecticut	0.7608802056%
CT153	Watertown, Connecticut	0.6868118808%
CT154	West Hartford Town, Connecticut	1.6216697477%
CT155	West Haven City, Connecticut	1.4026972589%
CT156	Westbrook Town, Connecticut	0.2586999280%
CT157	Weston Town, Connecticut	0.3664201329%
CT158	Westport Town, Connecticut	0.8921084083%
CT159	Wethersfield Town, Connecticut	0.6208707168%
CT160	Willington Town, Connecticut	0.0975268185%
CT161	Wilton Town, Connecticut	0.6378099925%
CT162	Winchester Town, Connecticut	0.3760305376%
CT163	Windham Town, Connecticut	1.0108949901%
CT164	Windsor Locks Town, Connecticut	0.3174167624%
CT165	Windsor Town, Connecticut	0.7548324123%
CT166	Wolcott Town, Connecticut	0.5443693820%

State ID	Qualifying Subdivision	Consolidated State Allocation
CT167	Woodbridge Town, Connecticut	0.2435300513%
CT168	Woodbury Town, Connecticut	0.3411988605%
CT169	Woodmont Borough, Connecticut	0.0173159412%
CT170	Woodstock Town, Connecticut	0.1817110623%

State ID	Qualifying Subdivision	Consolidated State Allocation
DE1	Dover City, Delaware	25.00000000% (\$1.00)
DE2	Kent County, Delaware	25.00000000% (\$1.00)
DE3	Middletown, Delaware	0.0000000000%
DE4	Milford City, Delaware	0.0000000000%
DE5	New Castle County, Delaware	0.0000000000%
DE6	Newark City, Delaware	0.0000000000%
DE7	Seaford City, Delaware	25.00000000% (\$1.00)
DE8	Smyrna Town, Delaware	0.0000000000%
DE9	Sussex County, Delaware	25.00000000% (\$1.00)
DE10	Wilmington City, Delaware	0.0000000000%

State ID	Qualifying Subdivision	Consolidated State Allocation
GA1	Acworth City, Georgia	0.1010066057%
GA2	Adel City, Georgia	0.0545649432%
GA3	Albany City, Georgia	0.3157843012%
GA4	Alma City, Georgia	0.0720108615%
GA5	Alpharetta City, Georgia	0.2110377863%
GA6	Americus City, Georgia	0.0651732444%
GA7	Appling County, Georgia	0.1891925647%
GA8	Arlington City, Georgia	0.0057755147%
GA9	Athens-Clarke County Unified Government, Georgia	1.3856330305%
GA10	Atkinson County, Georgia	0.0986720780%
GA11	Atlanta City, Georgia	2.9922320659%
GA12	Augusta-Richmond County Consolidated Government, Georgia	2.7761021713%
GA13	Bacon County, Georgia	0.1326313298%
GA14	Bainbridge City, Georgia	0.0569861790%
GA15	Baker County, Georgia	0.0138992540%
GA16	Baldwin County, Georgia	0.2940093402%
GA17	Banks County, Georgia	0.2108287241%
GA18	Barrow County, Georgia	0.7562315570%
GA19	Bartow County, Georgia	1.0945235112%
GA20	Ben Hill County, Georgia	0.0834031458%
GA21	Berrien County, Georgia	0.1225733642%
GA22	Blackshear City, Georgia	0.0349161927%
GA23	Blakely City, Georgia	0.0158441397%
GA24	Bleckley County, Georgia	0.1430561858%
GA25	Brantley County, Georgia	0.2875410777%
GA26	Braselton Town, Georgia	0.0371467624%

State ID	Qualifying Subdivision	Consolidated State Allocation
GA27	Brookhaven City, Georgia	0.0913450445%
GA28	Brooks County, Georgia	0.1455943886%
GA29	Brunswick City, Georgia	0.1020085339%
GA30	Bryan County, Georgia	0.2289883650%
GA31	Buford City, Georgia	0.0023586547%
GA32	Bulloch County, Georgia	0.4088475182%
GA33	Burke County, Georgia	0.1875413288%
GA34	Butts County, Georgia	0.3178860983%
GA35	Calhoun City, Georgia	0.1780085402%
GA36	Calhoun County, Georgia	0.0360783561%
GA37	Camden County, Georgia	0.3387009665%
GA38	Candler County, Georgia	0.0990882539%
GA39	Canton City, Georgia	0.1378274535%
GA40	Carroll County, Georgia	1.4108548814%
GA41	Carrollton City, Georgia	0.4395018339%
GA42	Cartersville City, Georgia	0.2991406477%
GA43	Catoosa County, Georgia	1.0548339612%
GA44	Chamblee City, Georgia	0.0537051979%
GA45	Charlton County, Georgia	0.1046313818%
GA46	Chatham County, Georgia	1.4544033708%
GA47	Chattooga County, Georgia	0.3317513109%
GA48	Cherokee County, Georgia	2.1190683851%
GA49	Clarkston City, Georgia	0.0175253481%
GA50	Clay County, Georgia	0.0274637104%
GA51	Clayton County, Georgia	1.6728881377%
GA52	Clinch County, Georgia	0.0617206810%
GA53	Cobb County, Georgia	5.8580801967%
GA54	Coffee County, Georgia	0.4164755944%

State ID	Qualifying Subdivision	Consolidated State Allocation
GA55	College Park City, Georgia	0.1805996391%
GA56	Colquitt County, Georgia	0.2578612394%
GA57	Columbia County, Georgia	1.2905730633%
GA58	Columbus City, Georgia	1.8227140298%
GA59	Conyers City, Georgia	0.1202231912%
GA60	Cook County, Georgia	0.0973405674%
GA61	Cordele City, Georgia	0.0583989534%
GA62	Covington City, Georgia	0.1969084378%
GA63	Coweta County, Georgia	0.9767276305%
GA64	Crawford County, Georgia	0.1282569558%
GA65	Crisp County, Georgia	0.1296658905%
GA66	Cusseta-Chattahoochee County Unified Government, Georgia	0.0695538650%
GA67	Dade County, Georgia	0.1799465490%
GA68	Dallas City, Georgia	0.0916776643%
GA69	Dalton City, Georgia	0.3628092518%
GA70	Damascus City, Georgia	0.0005040301%
GA71	Dawson City, Georgia	0.0138696254%
GA72	Dawson County, Georgia	0.3192782415%
GA73	Decatur City, Georgia	0.1040340531%
GA74	Decatur County, Georgia	0.1633371087%
GA75	Dekalb County, Georgia	4.0579602979%
GA76	Demorest City, Georgia	0.0233539880%
GA77	Dodge County, Georgia	0.3228398634%
GA78	Dooly County, Georgia	0.0758970226%
GA79	Doraville City, Georgia	0.0619484258%
GA80	Dougherty County, Georgia	0.4519146718%
GA81	Douglas City, Georgia	0.2364366638%

State ID	Qualifying Subdivision	Consolidated State Allocation
GA82	Douglas County, Georgia	1.2411219485%
GA83	Douglasville City, Georgia	0.2313289102%
GA84	Dublin City, Georgia	0.1598683843%
GA85	Duluth City, Georgia	0.1174400509%
GA86	Dunwoody City, Georgia	0.0823645400%
GA87	Early County, Georgia	0.0433467628%
GA88	East Point City, Georgia	0.2308433908%
GA89	Echols County, Georgia	0.0262187359%
GA90	Effingham County, Georgia	0.4370293068%
GA91	Elbert County, Georgia	0.2655117233%
GA92	Emanuel County, Georgia	0.2278497555%
GA93	Evans County, Georgia	0.1156959749%
GA94	Fairburn City, Georgia	0.0542552469%
GA95	Fannin County, Georgia	0.5651805280%
GA96	Fayette County, Georgia	0.6527012475%
GA97	Fayetteville City, Georgia	0.1201203794%
GA98	Fitzgerald City, Georgia	0.0569093853%
GA99	Floyd County, Georgia	0.9887350092%
GA100	Forest Park City, Georgia	0.1455200592%
GA101	Forsyth County, Georgia	1.7110664570%
GA102	Franklin County, Georgia	0.5550296650%
GA103	Fulton County, Georgia	3.2792330120%
GA104	Gainesville City, Georgia	0.3640437388%
GA105	Georgetown-Quitman County Unified Government, Georgia	0.0176595651%
GA106	Gilmer County, Georgia	0.4239021158%
GA107	Glascocock County, Georgia	0.0283662653%
GA108	Glynn County, Georgia	0.7968809706%

State ID	Qualifying Subdivision	Consolidated State Allocation
GA109	Gordon County, Georgia	0.4175279543%
GA110	Grady County, Georgia	0.1716497947%
GA111	Greene County, Georgia	0.1737385827%
GA112	Griffin City, Georgia	0.2287480123%
GA113	Grovetown City, Georgia	0.0632622854%
GA114	Gwinnett County, Georgia	4.8912732775%
GA115	Habersham County, Georgia	0.4635124652%
GA116	Hall County, Georgia	1.5772937095%
GA117	Hancock County, Georgia	0.0536800967%
GA118	Haralson County, Georgia	1.0934912667%
GA119	Harris County, Georgia	0.2037540782%
GA120	Hart County, Georgia	0.2935398099%
GA121	Heard County, Georgia	0.1232058232%
GA122	Henry County, Georgia	1.9715208583%
GA123	Hinesville City, Georgia	0.2572364025%
GA124	Holly Springs City, Georgia	0.0823108417%
GA125	Houston County, Georgia	0.8378076437%
GA126	Irwin County, Georgia	0.0610553841%
GA127	Jackson County, Georgia	0.9201220386%
GA128	Jasper County, Georgia	0.1152245534%
GA129	Jeff Davis County, Georgia	0.3659791686%
GA130	Jefferson City, Georgia	0.0881783943%
GA131	Jefferson County, Georgia	0.1517559349%
GA132	Jenkins County, Georgia	0.0808740550%
GA133	Johns Creek City, Georgia	0.1877697040%
GA134	Johnson County, Georgia	0.0876584323%
GA135	Jones County, Georgia	0.2773521617%
GA136	Kennesaw City, Georgia	0.1446191663%

State ID	Qualifying Subdivision	Consolidated State Allocation
GA137	Kingsland City, Georgia	0.1313198199%
GA138	Lagrange City, Georgia	0.2069622772%
GA139	Lakeland City, Georgia	0.0155232109%
GA140	Lamar County, Georgia	0.2083015245%
GA141	Lanier County, Georgia	0.0574613256%
GA142	Laurens County, Georgia	0.5249834521%
GA143	Lawrenceville City, Georgia	0.1647173317%
GA144	Lee County, Georgia	0.2162850866%
GA145	Liberty County, Georgia	0.2931642086%
GA146	Lilburn City, Georgia	0.0538355752%
GA147	Lincoln County, Georgia	0.1000487479%
GA148	Loganville City, Georgia	0.1468681321%
GA149	Long County, Georgia	0.1216766548%
GA150	Lowndes County, Georgia	0.6253829866%
GA151	Lumpkin County, Georgia	0.3139555802%
GA152	Macon County, Georgia	0.1110857755%
GA153	Macon-Bibb County Unified Government, Georgia	2.0265214623%
GA154	Madison County, Georgia	0.5114434091%
GA155	Marietta City, Georgia	0.7354006996%
GA156	Marion County, Georgia	0.0615218771%
GA157	McDonough City, Georgia	0.0803644086%
GA158	McDuffie County, Georgia	0.2216409869%
GA159	McIntosh County, Georgia	0.1678759014%
GA160	Meriwether County, Georgia	0.2015834534%
GA161	Milledgeville City, Georgia	0.1343842887%
GA162	Miller County, Georgia	0.0562389307%
GA163	Milton City, Georgia	0.0765630644%

State ID	Qualifying Subdivision	Consolidated State Allocation
GA164	Mitchell County, Georgia	0.1842864232%
GA165	Monroe City, Georgia	0.1616058698%
GA166	Monroe County, Georgia	0.2463868890%
GA167	Montgomery County, Georgia	0.0685440855%
GA168	Morgan County, Georgia	0.1807932852%
GA169	Moultrie City, Georgia	0.1150272968%
GA170	Murray County, Georgia	0.5636808736%
GA171	Nashville City, Georgia	0.0288042758%
GA172	Newnan City, Georgia	0.2037973462%
GA173	Newton County, Georgia	0.6206699754%
GA174	Norcross City, Georgia	0.0762036242%
GA175	Oconee County, Georgia	0.2721000475%
GA176	Oglethorpe County, Georgia	0.1461658711%
GA177	Paulding County, Georgia	1.7495211188%
GA178	Peach County, Georgia	0.2319656673%
GA179	Peachtree City, Georgia	0.2219833492%
GA180	Peachtree Corners City, Georgia	0.2099400952%
GA181	Perry City, Georgia	0.0954580908%
GA182	Pickens County, Georgia	0.3905362384%
GA183	Pierce County, Georgia	0.2012068205%
GA184	Pike County, Georgia	0.1072270653%
GA185	Polk County, Georgia	0.7130941429%
GA186	Pooler City, Georgia	0.0516303360%
GA187	Powder Springs City, Georgia	0.0633430906%
GA188	Pulaski County, Georgia	0.1671565625%
GA189	Putnam County, Georgia	0.2061208707%
GA190	Rabun County, Georgia	0.3170130000%
GA191	Randolph County, Georgia	0.0382245100%

State ID	Qualifying Subdivision	Consolidated State Allocation
GA192	Richmond Hill City, Georgia	0.0716382402%
GA193	Riverdale City, Georgia	0.0684460876%
GA194	Rockdale County, Georgia	0.7947696030%
GA195	Rome City, Georgia	0.3719383578%
GA196	Roswell City, Georgia	0.2174642134%
GA197	Sandy Springs City, Georgia	0.2590143480%
GA198	Savannah City, Georgia	1.1246685243%
GA199	Schley County, Georgia	0.0238356678%
GA200	Screven County, Georgia	0.1132053955%
GA201	Seminole County, Georgia	0.0804817769%
GA202	Smyrna City, Georgia	0.2661908888%
GA203	Snellville City, Georgia	0.0758688840%
GA204	Spalding County, Georgia	0.5900646014%
GA205	Springfield City, Georgia	0.0124802329%
GA206	St. Marys City, Georgia	0.0962803562%
GA207	Statesboro City, Georgia	0.1844690660%
GA208	Stephens County, Georgia	0.7520555284%
GA209	Stewart County, Georgia	0.0419742764%
GA210	Stockbridge City, Georgia	0.0302698888%
GA211	Sugar Hill City, Georgia	0.0106058369%
GA212	Sumter County, Georgia	0.1314426325%
GA213	Suwanee City, Georgia	0.0700562332%
GA214	Talbot County, Georgia	0.0410357316%
GA215	Taliaferro County, Georgia	0.0068637499%
GA216	Tattnall County, Georgia	0.2930768128%
GA217	Taylor County, Georgia	0.0819435502%
GA218	Telfair County, Georgia	0.1855378735%
GA219	Terrell County, Georgia	0.0334710962%

State ID	Qualifying Subdivision	Consolidated State Allocation
GA220	Thomas County, Georgia	0.2077911904%
GA221	Thomasville City, Georgia	0.1281973547%
GA222	Tift County, Georgia	0.2088288220%
GA223	Tifton City, Georgia	0.1416502311%
GA224	Toombs County, Georgia	0.2423104056%
GA225	Towns County, Georgia	0.2454408368%
GA226	Treutlen County, Georgia	0.0571447522%
GA227	Troup County, Georgia	0.4334095739%
GA228	Tucker City, Georgia	0.0615225648%
GA229	Turner County, Georgia	0.0490657711%
GA230	Twiggs County, Georgia	0.0640416265%
GA231	Union City, Georgia	0.1531538090%
GA232	Union County, Georgia	0.2949759089%
GA233	Upson County, Georgia	0.3355566667%
GA234	Valdosta City, Georgia	0.2598246932%
GA235	Vidalia City, Georgia	0.1252530050%
GA236	Villa Rica City, Georgia	0.1397113628%
GA237	Walker County, Georgia	0.8453605309%
GA238	Walton County, Georgia	0.8194381956%
GA239	Ware County, Georgia	0.5170078559%
GA240	Warner Robins City, Georgia	0.3969845574%
GA241	Warren County, Georgia	0.0447828045%
GA242	Warwick City, Georgia	0.0103298381%
GA243	Washington County, Georgia	0.1959988913%
GA244	Waycross City, Georgia	0.1358274367%
GA245	Wayne County, Georgia	0.6609347902%
GA246	Webster County Unified Government, Georgia	0.0143656323%

State ID	Qualifying Subdivision	Consolidated State Allocation
GA247	Wheeler County, Georgia	0.0675300652%
GA248	White County, Georgia	0.3873386988%
GA249	Whitfield County, Georgia	0.7644288806%
GA250	Wilcox County, Georgia	0.0828696590%
GA251	Wilkes County, Georgia	0.0976306068%
GA252	Wilkinson County, Georgia	0.0847297279%
GA253	Winder City, Georgia	0.2007720766%
GA254	Woodbury City, Georgia	0.0085236394%
GA255	Woodstock City, Georgia	0.1942956763%
GA256	Worth County, Georgia	0.1491832321%
GA257	Rincon town, Georgia	0.0275488139%
GA258	South Fulton City, Georgia	0.2561412300%
GA259	Stonecrest City, Georgia	0.0904388800%
GA260	Ashburn City, Georgia	0.0207294209%
GA261	Chatsworth City, Georgia	0.1226056863%
GA262	Dawsonville City, Georgia	0.0022440946%
GA263	Helen City, Georgia	0.0478552392%
GA264	Jackson City, Georgia	0.0568159148%
GA265	Ringgold City, Georgia	0.0585728853%

State ID	Qualifying Subdivision	Consolidated State Allocation
HI1	Hawaii County, Hawaii	18.2671692501%
HI2	Kalawao, Hawaii	0.0034501514%
HI3	Kauai County, Hawaii	5.7006273580%
HI4	Maui County, Hawaii	13.9979969296%
HI5	City and County of Honolulu, Hawaii	62.0307563109%

State ID	Qualifying Subdivision	Consolidated State Allocation
ID1	Ada County, Idaho	13.2776278333%
ID2	Adams County, Idaho	0.1446831902%
ID3	Ammon City, Idaho	0.0812916024%
ID4	Bannock County, Idaho	3.0595589832%
ID5	Bear Lake County, Idaho	0.6082712041%
ID6	Benewah County, Idaho	0.6526829809%
ID7	Bingham County, Idaho	1.6421270812%
ID8	Blackfoot City, Idaho	0.6283857401%
ID9	Blaine County, Idaho	0.9137717551%
ID10	Boise City, Idaho	12.7586409110%
ID11	Boise County, Idaho	0.3309644652%
ID12	Bonner County, Idaho	2.5987361786%
ID13	Bonneville County, Idaho	3.7761253875%
ID14	Boundary County, Idaho	0.8788284447%
ID15	Burley City, Idaho	0.4485975363%
ID16	Butte County, Idaho	0.1839745518%
ID17	Caldwell City, Idaho	1.1958553249%
ID18	Camas County, Idaho	0.0422073443%
ID19	Canyon County, Idaho	5.0120113688%
ID20	Caribou County, Idaho	0.4396183832%
ID21	Cassia County, Idaho	0.7270235866%
ID22	Chubbuck City, Idaho	0.4841935447%
ID23	Clark County, Idaho	0.0420924425%
ID24	Clearwater County, Idaho	0.4890418390%
ID25	Coeur D'Alene City, Idaho	2.7593778237%
ID26	Custer County, Idaho	0.2133243878%
ID27	Eagle City, Idaho	0.1711876661%
ID28	Elmore County, Idaho	0.8899512165%

State ID	Qualifying Subdivision	Consolidated State Allocation
ID29	Franklin County, Idaho	0.5753624958%
ID30	Fremont County, Idaho	0.5716071696%
ID31	Garden City, Idaho	0.5582782838%
ID32	Gem County, Idaho	1.3784025725%
ID33	Gooding County, Idaho	0.6966472013%
ID34	Hayden City, Idaho	0.0047132146%
ID35	Idaho County, Idaho	0.8474305547%
ID36	Idaho Falls City, Idaho	3.8875027578%
ID37	Jefferson County, Idaho	0.9842670749%
ID38	Jerome City, Idaho	0.4169017424%
ID39	Jerome County, Idaho	0.6223444291%
ID40	Kootenai County, Idaho	5.6394798565%
ID41	Kuna City, Idaho	0.1849461724%
ID42	Latah County, Idaho	1.2943861166%
ID43	Lemhi County, Idaho	0.4880814284%
ID44	Lewis County, Idaho	0.2882543555%
ID45	Lewiston City, Idaho	2.0176549375%
ID46	Lincoln County, Idaho	0.1930184422%
ID47	Madison County, Idaho	1.2748404845%
ID48	Meridian City, Idaho	2.4045650754%
ID49	Minidoka County, Idaho	0.9140620922%
ID50	Moscow City, Idaho	0.6590552650%
ID51	Mountain Home City, Idaho	0.5706694591%
ID52	Nampa City, Idaho	3.3274647954%
ID53	Nez Perce County, Idaho	1.2765833482%
ID54	Oneida County, Idaho	0.2371656647%
ID55	Owyhee County, Idaho	0.5554298409%
ID56	Payette County, Idaho	1.2750728102%

State ID	Qualifying Subdivision	Consolidated State Allocation
ID57	Pocatello City, Idaho	2.9494898116%
ID58	Post Falls City, Idaho	0.6781328826%
ID59	Power County, Idaho	0.3505171035%
ID60	Preston City, Idaho	0.1496220047%
ID61	Rexburg City, Idaho	0.1336231941%
ID62	Shoshone County, Idaho	1.2841091340%
ID63	Star City, Idaho	0.0001322772%
ID64	Teton County, Idaho	0.4258195211%
ID65	Twin Falls City, Idaho	1.8245765222%
ID66	Twin Falls County, Idaho	3.3104301873%
ID67	Valley County, Idaho	0.8074710814%
ID68	Washington County, Idaho	0.4917358652%

State ID	Qualifying Subdivision	Consolidated State Allocation
IL1	Adams County, Illinois	
IL3	Addison Village, Illinois	
IL4	Alexander County, Illinois	
IL6	Algonquin Village, Illinois	
IL10	Anna City, Illinois	
IL13	Arlington Heights Village, Illinois	
IL14	Aurora City, Illinois	
IL19	Bartlett Village, Illinois	
IL22	Bedford Park Village, Illinois	
IL23	Belleville City, Illinois	
IL24	Bellwood Village, Illinois	
IL27	Bensenville Village, Illinois	
IL28	Benton City, Illinois	Allocations in Illinois will be made in accordance with the Illinois Opioid Allocation Agreement.
IL30	Berkeley Village, Illinois	
IL31	Berwyn City, Illinois	
IL37	Bloomington City, Illinois	
IL39	Bolingbrook Village, Illinois	
IL40	Bond County, Illinois	
IL41	Boone County, Illinois	
IL46	Bridgeview Village, Illinois	
IL47	Broadview Village, Illinois	
IL49	Brown County, Illinois	
IL51	Buffalo Grove Village, Illinois	
IL52	Burbank City, Illinois	
IL53	Bureau County, Illinois	
IL56	Calhoun County, Illinois	
IL57	Calumet City, Illinois	
IL63	Carbondale City, Illinois	

State ID	Qualifying Subdivision	Consolidated State Allocation
IL65	Carol Stream Village, Illinois	
IL66	Carpentersville Village, Illinois	
IL67	Carroll County, Illinois	
IL70	Cass County, Illinois	
IL75	Champaign City, Illinois	
IL76	Champaign County, Illinois	
IL84	Chicago City, Illinois	
IL85	Chicago Heights City, Illinois	
IL86	Chicago Ridge Village, Illinois	
IL87	Christian County, Illinois	
IL88	Clark County, Illinois	
IL89	Clay County, Illinois	
IL90	Clinton County, Illinois	
IL91	Coles County, Illinois	
IL96	Cook County, Illinois	
IL99	Countryside City, Illinois	
IL100	Crawford County, Illinois	
IL104	Crystal Lake City, Illinois	
IL106	Cumberland County, Illinois	

State ID	Qualifying Subdivision	Consolidated State Allocation
IL107	Danville City, Illinois	
IL110	De Witt County, Illinois	
IL111	Decatur City, Illinois	
IL114	Dekalb City, Illinois	
IL115	Dekalb County, Illinois	
IL117	Des Plaines City, Illinois	
IL120	Dolton Village, Illinois	
IL122	Douglas County, Illinois	
IL125	Downers Grove Village, Illinois	
IL127	Dupage County, Illinois	
IL131	Edgar County, Illinois	
IL132	Edwards County, Illinois	
IL136	Effingham County, Illinois	Allocations in Illinois will be made in accordance with the Illinois Opioid Allocation Agreement.
IL138	Elgin City, Illinois	
IL141	Elk Grove Village, Illinois	
IL142	Elmhurst City, Illinois	
IL144	Evanston City, Illinois	
IL145	Evergreen Park Village, Illinois	
IL147	Fayette County, Illinois	
IL150	Ford County, Illinois	
IL151	Forest Park Village, Illinois	
IL155	Franklin County, Illinois	
IL156	Franklin Park Village, Illinois	
IL160	Fulton County, Illinois	
IL162	Galesburg City, Illinois	
IL163	Gallatin County, Illinois	
IL168	Glendale Heights Village, Illinois	
IL169	Glenview Village, Illinois	

State ID	Qualifying Subdivision	Consolidated State Allocation
IL174	Granite City, Illinois	
IL177	Greene County, Illinois	
IL180	Grundy County, Illinois	
IL181	Gurnee Village, Illinois	
IL182	Hamilton County, Illinois	
IL183	Hancock County, Illinois	
IL184	Hanover Park Village, Illinois	
IL186	Hardin County, Illinois	
IL188	Harrisburg City, Illinois	
IL190	Harvey City, Illinois	
IL191	Harwood Heights Village, Illinois	
IL193	Henderson County, Illinois	
IL194	Henry County, Illinois	
IL195	Herrin City, Illinois	
IL199	Hillside Village, Illinois	
IL201	Hodgkins Village, Illinois	
IL202	Hoffman Estates Village, Illinois	
IL206	Iroquois County, Illinois	
IL207	Jackson County, Illinois	

State ID	Qualifying Subdivision	Consolidated State Allocation
IL210	Jasper County, Illinois	
IL211	Jefferson County, Illinois	
IL212	Jersey County, Illinois	
IL213	Jo Daviess County, Illinois	
IL214	Johnson County, Illinois	
IL215	Joliet City, Illinois	
IL218	Kane County, Illinois	
IL219	Kankakee City, Illinois	
IL220	Kankakee County, Illinois	
IL222	Kendall County, Illinois	
IL224	Knox County, Illinois	
IL225	La Grange Park Village, Illinois	
IL227	Lake County, Illinois	Allocations in Illinois will be made in accordance with the Illinois Opioid Allocation Agreement.
IL233	Lasalle County, Illinois	
IL234	Lawrence County, Illinois	
IL235	Lee County, Illinois	
IL247	Livingston County, Illinois	
IL250	Logan County, Illinois	
IL251	Lombard Village, Illinois	
IL254	Lyons Township, Illinois	
IL255	Lyons Village, Illinois	
IL259	Macon County, Illinois	
IL260	Macoupin County, Illinois	
IL261	Madison County, Illinois	
IL266	Marion City, Illinois	
IL267	Marion County, Illinois	
IL269	Marshall County, Illinois	
IL270	Mason County, Illinois	

State ID	Qualifying Subdivision	Consolidated State Allocation
IL271	Massac County, Illinois	
IL275	Maywood Village, Illinois	
IL276	McCook Village, Illinois	
IL277	McDonough County, Illinois	
IL279	McHenry County, Illinois	
IL281	McLean County, Illinois	
IL283	Melrose Park Village, Illinois	
IL284	Menard County, Illinois	
IL285	Mercer County, Illinois	
IL286	Merrionette Park Village, Illinois	
IL287	Metropolis City, Illinois	
IL292	Moline City, Illinois	
IL295	Monroe County, Illinois	
IL296	Montgomery County, Illinois	
IL299	Morgan County, Illinois	
IL304	Moultrie County, Illinois	
IL305	Mount Prospect Village, Illinois	
IL307	Mundelein Village, Illinois	
IL309	Naperville City, Illinois	

State ID	Qualifying Subdivision	Consolidated State Allocation
IL317	Normal Town, Illinois	
IL322	North Riverside Village, Illinois	
IL323	Northbrook Village, Illinois	
IL325	Northlake City, Illinois	
IL329	Oak Lawn Village, Illinois	
IL331	Oak Park Village, Illinois	
IL333	Ogle County, Illinois	
IL334	Orland Park Village, Illinois	
IL337	Oswego Village, Illinois	
IL341	Palatine Village, Illinois	
IL342	Palos Heights City, Illinois	
IL343	Palos Hills City, Illinois	
IL346	Park Ridge City, Illinois	
IL347	Pekin City, Illinois	
IL350	Peoria City, Illinois	
IL351	Peoria County, Illinois	
IL352	Perry County, Illinois	
IL354	Piatt County, Illinois	
IL355	Pike County, Illinois	
IL356	Plainfield Village, Illinois	
IL360	Pope County, Illinois	
IL361	Posen Village, Illinois	
IL362	Princeton City, Illinois	
IL365	Pulaski County, Illinois	
IL366	Putnam County, Illinois	
IL367	Quincy City, Illinois	
IL369	Randolph County, Illinois	
IL373	Richland County, Illinois	

Allocations in Illinois will be made in accordance with the Illinois Opioid Allocation Agreement.

State ID	Qualifying Subdivision	Consolidated State Allocation
IL376	River Forest Village, Illinois	
IL377	River Grove Village, Illinois	
IL380	Riverside Village, Illinois	
IL381	Rock Island City, Illinois	
IL382	Rock Island County, Illinois	
IL384	Rockford City, Illinois	
IL388	Romeoville Village, Illinois	
IL395	Saline County, Illinois	
IL396	Sangamon County, Illinois	
IL399	Schaumburg Village, Illinois	
IL400	Schiller Park Village, Illinois	
IL401	Schuyler County, Illinois	
IL402	Scott County, Illinois	
IL403	Sesser City, Illinois	
IL404	Shelby County, Illinois	
IL408	Skokie Village, Illinois	
IL413	Springfield City, Illinois	
IL414	St Clair County, Illinois	
IL415	St. Charles City, Illinois	

State ID	Qualifying Subdivision	Consolidated State Allocation
IL416	Stark County, Illinois	
IL417	Stephenson County, Illinois	
IL421	Stone Park Village, Illinois	
IL422	Streamwood Village, Illinois	
IL423	Streator City, Illinois	
IL425	Summit Village, Illinois	
IL431	Tazewell County, Illinois	
IL433	Tinley Park Village, Illinois	
IL436	Union County, Illinois	
IL437	Urbana City, Illinois	
IL438	Vermilion County, Illinois	
IL441	Wabash County, Illinois	
IL442	Warren County, Illinois	
IL446	Washington County, Illinois	
IL451	Waukegan City, Illinois	
IL453	Wayne County, Illinois	
IL456	West Frankfort City, Illinois	
IL461	Wheaton City, Illinois	
IL463	Wheeling Village, Illinois	
IL464	White County, Illinois	
IL465	Whiteside County, Illinois	
IL466	Will County, Illinois	
IL467	Williamson County, Illinois	
IL470	Winnebago County, Illinois	
IL475	Woodford County, Illinois	
IL476	Woodridge Village, Illinois	
IL485	Cicero Town, Illinois	

Allocations in Illinois will be made in accordance with the Illinois Opioid Allocation Agreement.

State ID	Qualifying Subdivision	Consolidated State Allocation
IN1	Adams County, Indiana	0.3093066943%
IN2	Advance Town, Indiana	0.0005697863%
IN3	Akron Town, Indiana	0.0003285254%
IN4	Alamo Town, Indiana	0.0005749195%
IN5	Albany Town, Indiana	0.0256968486%
IN6	Albion Town, Indiana	0.0216621457%
IN7	Alexandria City, Indiana	0.1062420448%
IN8	Alfordsville Town, Indiana	0.0001539963%
IN9	Allen County, Indiana	1.5529191846%
IN10	Alton Town, Indiana	0.0000307993%
IN11	Altona Town, Indiana	0.0012473700%
IN12	Ambia Town, Indiana	0.0006519177%
IN13	Amboy Town, Indiana	0.0004825217%
IN14	Amo Town, Indiana	0.0005749195%
IN15	Anderson City, Indiana	1.3828918739%
IN16	Andrews Town, Indiana	0.0060520544%
IN17	Angola City, Indiana	0.0947539211%
IN18	Arcadia Town, Indiana	0.0063138481%
IN19	Argos Town, Indiana	0.0167907295%
IN20	Ashley Town, Indiana	0.0062368500%
IN21	Atlanta Town, Indiana	0.0011652386%
IN22	Attica City, Indiana	0.0207587007%
IN23	Auburn City, Indiana	0.1472615249%
IN24	Aurora City, Indiana	0.0094399730%
IN25	Austin City, Indiana	0.0232277747%
IN26	Avilla Town, Indiana	0.0199579200%
IN27	Avon Town, Indiana	0.0164108720%
IN28	Bainbridge Town, Indiana	0.0014783644%

State ID	Qualifying Subdivision	Consolidated State Allocation
IN29	Bargersville Town, Indiana	0.0121041089%
IN30	Bartholomew County, Indiana	1.1839235258%
IN31	Batesville City, Indiana	0.1547046792%
IN32	Battle Ground Town, Indiana	0.0136286722%
IN33	Bedford City, Indiana	0.3269803359%
IN34	Beech Grove City, Indiana	0.0544736232%
IN35	Benton County, Indiana	0.0744315432%
IN36	Berne City, Indiana	0.0028078658%
IN37	Bethany Town, Indiana	0.0002720601%
IN38	Beverly Shores Town, Indiana	0.0154458285%
IN39	Bicknell City, Indiana	0.0013295014%
IN40	Birdseye Town, Indiana	0.0029464625%
IN41	Blackford County, Indiana	0.2715365360%
IN42	Bloomfield Town, Indiana	0.0042862302%
IN43	Bloomington City, Indiana	0.0026025374%
IN44	Bloomington City, Indiana	0.8390231543%
IN45	Blountsville Town, Indiana	0.0002566605%
IN46	Bluffton City, Indiana	0.1002977878%
IN47	Boone County, Indiana	0.6762798684%
IN48	Boonville City, Indiana	0.1007854427%
IN49	Borden Town, Indiana	0.0017504246%
IN50	Boston Town, Indiana	0.0005697863%
IN51	Boswell Town, Indiana	0.0021097493%
IN52	Bourbon Town, Indiana	0.0173040505%
IN53	Brazil City, Indiana	0.0626816258%
IN54	Bremen Town, Indiana	0.0529387935%
IN55	Bristol Town, Indiana	0.0158462189%
IN56	Brook Town, Indiana	0.0037369768%

State ID	Qualifying Subdivision	Consolidated State Allocation
IN57	Brooklyn Town, Indiana	0.0065705086%
IN58	Brooksbury Town, Indiana	0.0009547770%
IN59	Brookston Town, Indiana	0.0116677860%
IN60	Brookville Town, Indiana	0.0538935705%
IN61	Brown County, Indiana	0.1879165471%
IN62	Brownsburg Town, Indiana	0.1125918254%
IN63	Brownstown, Indiana	0.0033622525%
IN64	Bruceville Town, Indiana	0.0002412609%
IN65	Bryant Town, Indiana	0.0003747243%
IN66	Bunker Hill Town, Indiana	0.0010985069%
IN67	Burket Town, Indiana	0.0011139065%
IN68	Burlington Town, Indiana	0.0063805799%
IN69	Burnettsville Town, Indiana	0.0004619889%
IN70	Burns Harbor Town, Indiana	0.0397977762%
IN71	Butler City, Indiana	0.0239156248%
IN72	Cadiz Town, Indiana	0.0002823265%
IN73	Cambridge City Town, Indiana	0.0241517525%
IN74	Camden Town, Indiana	0.0064216456%
IN75	Campbellsburg Town, Indiana	0.0081874698%
IN76	Cannelburg Town, Indiana	0.0002258612%
IN77	Cannelton City, Indiana	0.0018325559%
IN78	Carbon Town, Indiana	0.0026846688%
IN79	Carlisle Town, Indiana	0.0017658242%
IN80	Carmel City, Indiana	0.3676250917%
IN81	Carroll County, Indiana	0.1629794136%
IN82	Carthage Town, Indiana	0.0013141017%
IN83	Cass County, Indiana	0.3389612478%
IN84	Cayuga Town, Indiana	0.0078486779%

State ID	Qualifying Subdivision	Consolidated State Allocation
IN85	Cedar Grove Town, Indiana	0.0004055236%
IN86	Cedar Lake Town, Indiana	0.0511678360%
IN87	Center Point Town, Indiana	0.0016374940%
IN88	Centerville Town, Indiana	0.0350752231%
IN89	Chalmers Town, Indiana	0.0006827169%
IN90	Chandler Town, Indiana	0.0347518309%
IN91	Charlestown City, Indiana	0.0146039821%
IN92	Chesterfield Town, Indiana	0.0379036217%
IN93	Chesterton Town, Indiana	0.2160003384%
IN94	Chrisney Town, Indiana	0.0032339222%
IN95	Churubusco Town, Indiana	0.0000564653%
IN96	Cicero Town, Indiana	0.0173297165%
IN97	Clark County, Indiana	1.9376070659%
IN98	Clarks Hill Town, Indiana	0.0040603690%
IN99	Clarksville Town, Indiana	0.1071762890%
IN100	Clay City Town, Indiana	0.0057697279%
IN101	Clay County, Indiana	0.2954521608%
IN102	Claypool Town, Indiana	0.0024690740%
IN103	Clayton Town, Indiana	0.0006981165%
IN104	Clear Lake Town, Indiana	0.0019762858%
IN105	Clifford Town, Indiana	0.0002309944%
IN106	Clinton City, Indiana	0.0336584572%
IN107	Clinton County, Indiana	0.2744214000%
IN108	Cloverdale Town, Indiana	0.0050202793%
IN109	Coatesville Town, Indiana	0.0007494486%
IN110	Colfax Town, Indiana	0.0046147557%
IN111	Columbia City, Indiana	0.0886402681%
IN112	Columbus City, Indiana	0.0764283618%

State ID	Qualifying Subdivision	Consolidated State Allocation
IN113	Connersville City, Indiana	0.4636161164%
IN114	Converse Town, Indiana	0.0045736900%
IN115	Corunna Town, Indiana	0.0016374940%
IN116	Corydon Town, Indiana	0.0069811654%
IN117	Country Club Heights Town, Indiana	0.0012217040%
IN118	Covington City, Indiana	0.0257122483%
IN119	Crandall Town, Indiana	0.0000153996%
IN120	Crane Town, Indiana	0.0015656290%
IN121	Crawford County, Indiana	0.1338946464%
IN122	Crawfordsville City, Indiana	0.2738413473%
IN123	Cromwell Town, Indiana	0.0034546502%
IN124	Crothersville Town, Indiana	0.0018222895%
IN125	Crown Point City, Indiana	0.1246189362%
IN126	Culver Town, Indiana	0.0289821030%
IN127	Cynthiana Town, Indiana	0.0032749879%
IN128	Dale Town, Indiana	0.0059750563%
IN129	Daleville Town, Indiana	0.0199784528%
IN130	Dana Town, Indiana	0.0050510785%
IN131	Danville Town, Indiana	0.0039474384%
IN132	Darlington Town, Indiana	0.0074790868%
IN133	Darmstadt Town, Indiana	0.0109491367%
IN134	Daviess County, Indiana	0.3758998260%
IN135	Dayton Town, Indiana	0.0114727241%
IN136	DeKalb County, Indiana	0.2773473296%
IN137	De Motte Town, Indiana	0.0070940960%
IN138	Dearborn County, Indiana	0.9577234994%
IN139	Decatur City, Indiana	0.0090909147%

State ID	Qualifying Subdivision	Consolidated State Allocation
IN140	Decatur County, Indiana	0.3533239690%
IN141	Decker Town, Indiana	0.0001231970%
IN142	Delaware County, Indiana	1.2035734533%
IN143	Delphi City, Indiana	0.0177249737%
IN144	Denver Town, Indiana	0.0006005856%
IN145	Dillsboro Town, Indiana	0.0060007223%
IN146	Dublin Town, Indiana	0.0051588759%
IN147	Dubois County, Indiana	0.2728968366%
IN148	Dugger Town, Indiana	0.0023407437%
IN149	Dune Acres Town, Indiana	0.0046917538%
IN150	Dunkirk City, Indiana	0.0079872746%
IN151	Dunreith Town, Indiana	0.0003387919%
IN152	Dupont Town, Indiana	0.0039782377%
IN153	Dyer Town, Indiana	0.0533186510%
IN154	Earl Park Town, Indiana	0.0009188446%
IN155	East Chicago City, Indiana	0.4621018195%
IN156	East Germantown, Indiana	0.0015861619%
IN157	Eaton Town, Indiana	0.0166418664%
IN158	Economy Town, Indiana	0.0007648483%
IN159	Edgewood Town, Indiana	0.0243673473%
IN160	Edinburgh Town, Indiana	0.0198963215%
IN161	Edwardsport Town, Indiana	0.0001488631%
IN162	Elberfeld Town, Indiana	0.0031569241%
IN163	Elizabeth Town, Indiana	0.0000153996%
IN164	Elizabethtown, Indiana	0.0005133210%
IN165	Elkhart City, Indiana	0.5425802839%
IN166	Elkhart County, Indiana	1.1662652839%
IN167	Ellettsville Town, Indiana	0.0677789032%

State ID	Qualifying Subdivision	Consolidated State Allocation
IN168	Elnora Town, Indiana	0.0013551674%
IN169	Elwood City, Indiana	0.2112777853%
IN170	English Town, Indiana	0.0003747243%
IN171	Etna Green Town, Indiana	0.0033725189%
IN172	Evansville City, Indiana	1.9321196646%
IN173	Fairland Town, Indiana	0.0005133210%
IN174	Fairmount Town, Indiana	0.0104409489%
IN175	Fairview Park Town, Indiana	0.0093373088%
IN176	Farmersburg Town, Indiana	0.0039731044%
IN177	Farmland Town, Indiana	0.0182074954%
IN178	Fayette County, Indiana	0.2945127834%
IN179	Ferdinand Town, Indiana	0.0189415444%
IN180	Fillmore Town, Indiana	0.0010420416%
IN181	Fishers City, Indiana	0.1521842732%
IN182	Flora Town, Indiana	0.0175966435%
IN183	Floyd County, Indiana	1.5760956272%
IN184	Fort Branch Town, Indiana	0.0073250905%
IN185	Fort Wayne City, Indiana	2.7340040454%
IN186	Fortville Town, Indiana	0.0152712994%
IN187	Fountain City Town, Indiana	0.0045993560%
IN188	Fountain County, Indiana	0.1640779205%
IN189	Fowler Town, Indiana	0.0093886409%
IN190	Fowlerton Town, Indiana	0.0022688788%
IN191	Francesville Town, Indiana	0.0011498390%
IN192	Francisco Town, Indiana	0.0027668001%
IN193	Frankfort City, Indiana	0.1520302769%
IN194	Franklin City, Indiana	0.1074072834%
IN195	Franklin County, Indiana	0.2948618417%

State ID	Qualifying Subdivision	Consolidated State Allocation
IN196	Frankton Town, Indiana	0.0115548554%
IN197	Fremont Town, Indiana	0.0201427156%
IN198	French Lick Town, Indiana	0.0211642243%
IN199	Fulton County, Indiana	0.2359941908%
IN200	Fulton Town, Indiana	0.0002925930%
IN201	Galveston Town, Indiana	0.0012730360%
IN202	Garrett City, Indiana	0.0387249353%
IN203	Gary City, Indiana	0.7295266544%
IN204	Gas City, Indiana	0.0544736232%
IN205	Gaston Town, Indiana	0.0083209332%
IN206	Geneva Town, Indiana	0.0008367132%
IN207	Gentryville Town, Indiana	0.0017966235%
IN208	Georgetown, Indiana	0.0044864254%
IN209	Gibson County, Indiana	0.2588523744%
IN210	Glenwood Town, Indiana	0.0027103348%
IN211	Goodland Town, Indiana	0.0046352885%
IN212	Goshen City, Indiana	0.2386377939%
IN213	Gosport Town, Indiana	0.0097736316%
IN214	Grabill Town, Indiana	0.0057543283%
IN215	Grandview Town, Indiana	0.0048406169%
IN216	Grant County, Indiana	0.7449878825%
IN217	Greencastle City, Indiana	0.0286279115%
IN218	Greendale City, Indiana	0.0136543383%
IN219	Greene County, Indiana	0.4315540875%
IN220	Greenfield City, Indiana	0.0612289274%
IN221	Greens Fork Town, Indiana	0.0017504246%
IN222	Greensboro Town, Indiana	0.0002720601%
IN223	Greensburg City, Indiana	0.0195369968%

State ID	Qualifying Subdivision	Consolidated State Allocation
IN224	Greentown, Indiana	0.0017452914%
IN225	Greenville Town, Indiana	0.0009291110%
IN226	Greenwood City, Indiana	0.1803758618%
IN227	Griffin Town, Indiana	0.0010112423%
IN228	Griffith Town, Indiana	0.0696165923%
IN229	Hagerstown, Indiana	0.0234433695%
IN230	Hamilton County, Indiana	2.0269762499%
IN231	Hamilton Town, Indiana	0.0034341174%
IN232	Hamlet Town, Indiana	0.0188234806%
IN233	Hammond City, Indiana	1.0770244302%
IN234	Hancock County, Indiana	0.8954422640%
IN235	Hanover Town, Indiana	0.0079667417%
IN236	Hardinsburg Town, Indiana	0.0034649167%
IN237	Harmony Town, Indiana	0.0043529620%
IN238	Harrison County, Indiana	0.5610033742%
IN239	Hartford City, Indiana	0.1033058488%
IN240	Hartsville Town, Indiana	0.0003849907%
IN241	Haubstadt Town, Indiana	0.0066783060%
IN242	Hazleton Town, Indiana	0.0014937641%
IN243	Hebron Town, Indiana	0.0722037301%
IN244	Hendricks County, Indiana	1.5700846384%
IN245	Henry County, Indiana	1.1653207733%
IN246	Highland Town, Indiana	0.0864997196%
IN247	Hillsboro Town, Indiana	0.0040501026%
IN248	Hobart City, Indiana	0.1594631648%
IN249	Holland Town, Indiana	0.0044453598%
IN250	Holton Town, Indiana	0.0060058556%
IN251	Hope Town, Indiana	0.0036805115%

State ID	Qualifying Subdivision	Consolidated State Allocation
IN252	Howard County, Indiana	1.8693507742%
IN253	Hudson Town, Indiana	0.0029669953%
IN254	Huntertown, Indiana	0.0415225347%
IN255	Huntingburg City, Indiana	0.0455829037%
IN256	Huntington City, Indiana	0.2487142849%
IN257	Huntington County, Indiana	0.2617013059%
IN258	Hymera Town, Indiana	0.0020173515%
IN259	Indian Village Town, Indiana	0.0006005856%
IN260	Indianapolis City, Indiana	15.8348539612%
IN261	Ingalls Town, Indiana	0.0015194301%
IN262	Jackson County, Indiana	0.7183516565%
IN263	Jamestown, Indiana	0.0010471748%
IN264	Jasonville City, Indiana	0.0039628380%
IN265	Jasper City, Indiana	0.0892100544%
IN266	Jasper County, Indiana	0.4269598647%
IN267	Jay County, Indiana	0.3117552354%
IN268	Jefferson County, Indiana	0.3577898616%
IN269	Jeffersonville City, Indiana	0.1772754031%
IN270	Jennings County, Indiana	0.4175198917%
IN271	Johnson County, Indiana	1.7413644524%
IN272	Jonesboro City, Indiana	0.0065499758%
IN273	Jonesville Town, Indiana	0.0001847956%
IN274	Kempton Town, Indiana	0.0027462673%
IN275	Kendallville City, Indiana	0.0955393022%
IN276	Kennard Town, Indiana	0.0009034449%
IN277	Kentland Town, Indiana	0.0053796040%
IN278	Kewanna Town, Indiana	0.0005389870%
IN279	Kingman Town, Indiana	0.0037934421%

State ID	Qualifying Subdivision	Consolidated State Allocation
IN280	Kingsbury Town, Indiana	0.0012935689%
IN281	Kingsford Heights Town, Indiana	0.0045942228%
IN282	Kirklin Town, Indiana	0.0053282719%
IN283	Knightstown, Indiana	0.0036856447%
IN284	Knightsville Town, Indiana	0.0053026058%
IN285	Knox City, Indiana	0.0998614649%
IN286	Knox County, Indiana	0.5298755895%
IN287	Kokomo City, Indiana	0.2824600066%
IN288	Kosciusko County, Indiana	0.4936351277%
IN289	Kouts Town, Indiana	0.0383502110%
IN290	La Crosse Town, Indiana	0.0028283986%
IN291	La Fontaine Town, Indiana	0.0017555578%
IN292	La Paz Town, Indiana	0.0034187178%
IN293	La Porte City, Indiana	0.1637904607%
IN294	La Porte County, Indiana	0.7761413333%
IN295	Laconia Town, Indiana	0.0000051332%
IN296	Ladoga Town, Indiana	0.0108156732%
IN297	Lafayette City, Indiana	1.0122433215%
IN298	Lagrange County, Indiana	0.2088446438%
IN299	Lagrange Town, Indiana	0.0232996396%
IN300	Lagro Town, Indiana	0.0008264468%
IN301	Lake County, Indiana	1.8344141478%
IN302	Lake Station City, Indiana	0.0738514905%
IN303	Lakeville Town, Indiana	0.0035470480%
IN304	Lanesville Town, Indiana	0.0000513321%
IN305	Lapel Town, Indiana	0.0216570125%
IN306	Larwill Town, Indiana	0.0024998732%
IN307	Laurel Town, Indiana	0.0013295014%

State ID	Qualifying Subdivision	Consolidated State Allocation
IN308	Lawrence City, Indiana	0.1413634668%
IN309	Lawrence County, Indiana	0.4144758982%
IN310	Lawrenceburg City, Indiana	0.0397721101%
IN311	Leavenworth Town, Indiana	0.0001385967%
IN312	Lebanon City, Indiana	0.0221087349%
IN313	Leesburg Town, Indiana	0.0032236558%
IN314	Leo-Cedarville Town, Indiana	0.0196037285%
IN315	Lewisville Town, Indiana	0.0006981165%
IN316	Liberty Town, Indiana	0.0173399830%
IN317	Ligonier City, Indiana	0.0407012211%
IN318	Linden Town, Indiana	0.0066885725%
IN319	Linton City, Indiana	0.0214516841%
IN320	Little York Town, Indiana	0.0026795356%
IN321	Livonia Town, Indiana	0.0017966235%
IN322	Lizton Town, Indiana	0.0006827169%
IN323	Logansport City, Indiana	0.0184076906%
IN324	Long Beach Town, Indiana	0.0039115059%
IN325	Loogootee City, Indiana	0.0178533039%
IN326	Losantville Town, Indiana	0.0065191765%
IN327	Lowell Town, Indiana	0.0413531388%
IN328	Lynn Town, Indiana	0.0149633068%
IN329	Lynnville Town, Indiana	0.0045377575%
IN330	Lyons Town, Indiana	0.0016426272%
IN331	Mackey Town, Indiana	0.0006159852%
IN332	Macy Town, Indiana	0.0002617937%
IN333	Madison City, Indiana	0.1309584504%
IN334	Madison County, Indiana	1.3792626945%
IN335	Marengo Town, Indiana	0.0004825217%

State ID	Qualifying Subdivision	Consolidated State Allocation
IN336	Marion City, Indiana	0.7936558454%
IN337	Markle Town, Indiana	0.0068887677%
IN338	Markleville Town, Indiana	0.0080540063%
IN339	Marshall County, Indiana	0.2679792216%
IN340	Marshall Town, Indiana	0.0025409389%
IN341	Martin County, Indiana	0.0865151193%
IN342	Martinsville City, Indiana	0.0794004904%
IN343	Matthews Town, Indiana	0.0050818778%
IN344	Mauckport Town, Indiana	0.0000051332%
IN345	McCordsville Town, Indiana	0.0170833225%
IN346	Mecca Town, Indiana	0.0025460721%
IN347	Medaryville Town, Indiana	0.0008110472%
IN348	Medora Town, Indiana	0.0008007807%
IN349	Mellott Town, Indiana	0.0014732312%
IN350	Mentone Town, Indiana	0.0056311312%
IN351	Merom Town, Indiana	0.0005903191%
IN352	Merrillville Town, Indiana	0.1076947432%
IN353	Miami County, Indiana	0.2157180118%
IN354	Michiana Shores Town, Indiana	0.0016066947%
IN355	Michigan City, Indiana	0.5192652447%
IN356	Michigantown, Indiana	0.0030593931%
IN357	Middlebury Town, Indiana	0.0186335519%
IN358	Middletown, Indiana	0.0039063727%
IN359	Milan Town, Indiana	0.0291463657%
IN360	Milford Town, Indiana	0.0156562901%
IN361	Millersburg Town, Indiana	0.0043940277%
IN362	Millhousen Town, Indiana	0.0001693959%
IN363	Milltown, Indiana	0.0004773885%

State ID	Qualifying Subdivision	Consolidated State Allocation
IN364	Milton Town, Indiana	0.0000564653%
IN365	Mishawaka City, Indiana	0.5537912143%
IN366	Mitchell City, Indiana	0.0424721785%
IN367	Modoc Town, Indiana	0.0044453598%
IN368	Monon Town, Indiana	0.0132898804%
IN369	Monroe City Town, Indiana	0.0002669269%
IN370	Monroe County, Indiana	1.1604288242%
IN371	Monroe Town, Indiana	0.0007597151%
IN372	Monroeville Town, Indiana	0.0067501710%
IN373	Monrovia Town, Indiana	0.0058929249%
IN374	Monterey Town, Indiana	0.0002874598%
IN375	Montezuma Town, Indiana	0.0078948768%
IN376	Montgomery County, Indiana	0.3881322652%
IN377	Montgomery Town, Indiana	0.0003028594%
IN378	Monticello City, Indiana	0.0859504662%
IN379	Montpelier City, Indiana	0.0238026942%
IN380	Mooreland Town, Indiana	0.0007083830%
IN381	Moore Hill Town, Indiana	0.0009804431%
IN382	Mooreville Town, Indiana	0.0679534323%
IN383	Morgan County, Indiana	1.1892004656%
IN384	Morgantown, Indiana	0.0033263200%
IN385	Morocco Town, Indiana	0.0043324291%
IN386	Morristown, Indiana	0.0014218991%
IN387	Mount Auburn Town, Indiana	0.0004568557%
IN388	Mount Ayr Town, Indiana	0.0004619889%
IN389	Mount Carmel Town, Indiana	0.0002207280%
IN390	Mount Etna Town, Indiana	0.0009496438%
IN391	Mount Summit Town, Indiana	0.0006724505%

State ID	Qualifying Subdivision	Consolidated State Allocation
IN392	Mount Vernon City, Indiana	0.0528001968%
IN393	Mulberry Town, Indiana	0.0102048212%
IN394	Muncie City, Indiana	1.1426730513%
IN395	Munster Town, Indiana	0.1401776953%
IN396	Napoleon Town, Indiana	0.0029207964%
IN397	Nappanee City, Indiana	0.0750937273%
IN398	Nashville Town, Indiana	0.0122940377%
IN399	New Albany City, Indiana	0.1005493151%
IN400	New Amsterdam Town, Indiana	0.0000000000%
IN401	New Carlisle Town, Indiana	0.0260048412%
IN402	New Castle City, Indiana	0.0525435363%
IN403	New Chicago Town, Indiana	0.0302397394%
IN404	New Harmony Town, Indiana	0.0046404217%
IN405	New Haven City, Indiana	0.1210256893%
IN406	New Market Town, Indiana	0.0055849323%
IN407	New Middletown, Indiana	0.0000102664%
IN408	New Palestine Town, Indiana	0.0039269056%
IN409	New Pekin Town, Indiana	0.0237000300%
IN410	New Point Town, Indiana	0.0004311896%
IN411	New Richmond Town, Indiana	0.0029464625%
IN412	New Ross Town, Indiana	0.0030542599%
IN413	New Whiteland Town, Indiana	0.0149735732%
IN414	Newberry Town, Indiana	0.0004311896%
IN415	Newburgh Town, Indiana	0.0335968586%
IN416	Newport Town, Indiana	0.0042554310%
IN417	Newton County, Indiana	0.1317386983%
IN418	Newtown, Indiana	0.0019352201%
IN419	Noble County, Indiana	0.3308610426%

State ID	Qualifying Subdivision	Consolidated State Allocation
IN420	Noblesville City, Indiana	0.1813255057%
IN421	North Judson Town, Indiana	0.0550690756%
IN422	North Liberty Town, Indiana	0.0258405785%
IN423	North Manchester Town, Indiana	0.0190904075%
IN424	North Salem Town, Indiana	0.0007289158%
IN425	North Vernon City, Indiana	0.1513680928%
IN426	North Webster Town, Indiana	0.0116061875%
IN427	Oakland City, Indiana	0.0117550506%
IN428	Oaktown, Indiana	0.0003028594%
IN429	Odon Town, Indiana	0.0001129306%
IN430	Ogden Dunes Town, Indiana	0.0007545819%
IN431	Ohio County, Indiana	0.0605102780%
IN432	Oldenburg Town, Indiana	0.0017555578%
IN433	Onward Town, Indiana	0.0000205328%
IN434	Oolitic Town, Indiana	0.0059288574%
IN435	Orange County, Indiana	0.1597198253%
IN436	Orestes Town, Indiana	0.0064113791%
IN437	Orland Town, Indiana	0.0025255393%
IN438	Orleans Town, Indiana	0.0250859967%
IN439	Osceola Town, Indiana	0.0333607310%
IN440	Osgood Town, Indiana	0.0249576664%
IN441	Ossian Town, Indiana	0.0269134194%
IN442	Otterbein Town, Indiana	0.0047636188%
IN443	Owen County, Indiana	0.2265234186%
IN444	Owensville Town, Indiana	0.0056362644%
IN445	Oxford Town, Indiana	0.0039166391%
IN446	Palmyra Town, Indiana	0.0000821314%
IN447	Paoli Town, Indiana	0.0428417696%

State ID	Qualifying Subdivision	Consolidated State Allocation
IN448	Paragon Town, Indiana	0.0022226799%
IN449	Parke County, Indiana	0.1418203225%
IN450	Parker City Town, Indiana	0.0194291994%
IN451	Patoka Town, Indiana	0.0042605642%
IN452	Patriot Town, Indiana	0.0022740120%
IN453	Pendleton Town, Indiana	0.0746163388%
IN454	Pennville Town, Indiana	0.0010009759%
IN455	Perry County, Indiana	0.2167651867%
IN456	Perrysville Town, Indiana	0.0037934421%
IN457	Peru City, Indiana	0.1826036749%
IN458	Petersburg City, Indiana	0.0103588175%
IN459	Pierceton Town, Indiana	0.0102869526%
IN460	Pike County, Indiana	0.1238284218%
IN461	Pine Village Town, Indiana	0.0008880453%
IN462	Pittsboro Town, Indiana	0.0022842784%
IN463	Plainfield Town, Indiana	0.1021046776%
IN464	Plainville Town, Indiana	0.0007186494%
IN465	Plymouth City, Indiana	0.1356142717%
IN466	Poneto Town, Indiana	0.0011087733%
IN467	Portage City, Indiana	0.4894412953%
IN468	Porter County, Indiana	1.1076491603%
IN469	Porter Town, Indiana	0.1634722017%
IN470	Portland City, Indiana	0.0123299701%
IN471	Posey County, Indiana	0.1942714610%
IN472	Poseyville Town, Indiana	0.0044658926%
IN473	Pottawattamie Park Town, Indiana	0.0012319704%
IN474	Princes Lakes Town, Indiana	0.0039063727%
IN475	Princeton City, Indiana	0.0453005772%

State ID	Qualifying Subdivision	Consolidated State Allocation
IN476	Pulaski County, Indiana	0.1885530652%
IN477	Putnam County, Indiana	0.4476056348%
IN478	Randolph County, Indiana	0.1948463805%
IN479	Redkey Town, Indiana	0.0011601054%
IN480	Remington Town, Indiana	0.0024228751%
IN481	Rensselaer City, Indiana	0.0101278231%
IN482	Reynolds Town, Indiana	0.0007083830%
IN483	Richland Town, Indiana	0.0026898020%
IN484	Richmond City, Indiana	0.6900830697%
IN485	Ridgeville Town, Indiana	0.0178943696%
IN486	Riley Town, Indiana	0.0014629648%
IN487	Ripley County, Indiana	0.2963915383%
IN488	Rising Sun City, Indiana	0.0356090769%
IN489	River Forest Town, Indiana	0.0003439251%
IN490	Roachdale Town, Indiana	0.0017760906%
IN491	Roann Town, Indiana	0.0009599102%
IN492	Roanoke Town, Indiana	0.0123402365%
IN493	Rochester City, Indiana	0.0090652486%
IN494	Rockport City, Indiana	0.0104768814%
IN495	Rockville Town, Indiana	0.0245162104%
IN496	Rome City Town, Indiana	0.0125096325%
IN497	Rosedale Town, Indiana	0.0056105984%
IN498	Roseland Town, Indiana	0.0028283986%
IN499	Rossville Town, Indiana	0.0134079442%
IN500	Royal Center Town, Indiana	0.0001796623%
IN501	Rush County, Indiana	0.2195011875%
IN502	Rushville City, Indiana	0.0154047628%
IN503	Russellville Town, Indiana	0.0006929833%

State ID	Qualifying Subdivision	Consolidated State Allocation
IN504	Russiaville Town, Indiana	0.0008059140%
IN505	Salamonia Town, Indiana	0.0002258612%
IN506	Salem City, Indiana	0.0949284502%
IN507	Saltillo Town, Indiana	0.0012833025%
IN508	Sandborn Town, Indiana	0.0002053284%
IN509	Santa Claus Town, Indiana	0.0075252857%
IN510	Saratoga Town, Indiana	0.0045018251%
IN511	Schererville Town, Indiana	0.1304861951%
IN512	Schneider Town, Indiana	0.0009342442%
IN513	Scott County, Indiana	1.2220735416%
IN514	Scottsburg City, Indiana	0.0625019635%
IN515	Seelyville Town, Indiana	0.0082952672%
IN516	Sellersburg Town, Indiana	0.0135722069%
IN517	Selma Town, Indiana	0.0080899388%
IN518	Seymour City, Indiana	0.0450541831%
IN519	Shadeland Town, Indiana	0.0129356889%
IN520	Shamrock Lakes Town, Indiana	0.0030901923%
IN521	Sharpsville Town, Indiana	0.0050818778%
IN522	Shelburn Town, Indiana	0.0044402265%
IN523	Shelby County, Indiana	0.0450541831%
IN524	Shelbyville City, Indiana	0.5457372080%
IN525	Sheridan Town, Indiana	0.0121657074%
IN526	Shipshewana Town, Indiana	0.0047174199%
IN527	Shirley Town, Indiana	0.0011806383%
IN528	Shoals Town, Indiana	0.0066988389%
IN529	Sidney Town, Indiana	0.0004773885%
IN530	Silver Lake Town, Indiana	0.0053128722%
IN531	Somerville Town, Indiana	0.0016939593%

State ID	Qualifying Subdivision	Consolidated State Allocation
IN532	South Bend City, Indiana	1.3582319336%
IN533	South Whitley Town, Indiana	0.0000564653%
IN534	Southport City, Indiana	0.0003490583%
IN535	Speedway Town, Indiana	0.0716390770%
IN536	Spencer County, Indiana	0.1563113739%
IN537	Spencer Town, Indiana	0.0335301269%
IN538	Spiceland Town, Indiana	0.0016836928%
IN539	Spring Grove Town, Indiana	0.0014167659%
IN540	Spring Lake Town, Indiana	0.0003079926%
IN541	Springport Town, Indiana	0.0002771933%
IN542	Spurgeon Town, Indiana	0.0006827169%
IN543	St. Joseph County, Indiana	1.3360462005%
IN544	St. Joe Town, Indiana	0.0029823949%
IN545	St. John Town, Indiana	0.0653868274%
IN546	St. Leon Town, Indiana	0.0011190398%
IN547	St. Paul Town, Indiana	0.0016220943%
IN548	Starke County, Indiana	0.5754687596%
IN549	State Line City Town, Indiana	0.0005800527%
IN550	Staunton Town, Indiana	0.0035419148%
IN551	Steuben County, Indiana	0.2289052280%
IN552	Stilesville Town, Indiana	0.0004517225%
IN553	Stinesville Town, Indiana	0.0014321656%
IN554	Straughn Town, Indiana	0.0004260564%
IN555	Sullivan City, Indiana	0.0150608378%
IN556	Sullivan County, Indiana	0.4997077150%
IN557	Sulphur Springs Town, Indiana	0.0007494486%
IN558	Summitville Town, Indiana	0.0154098960%
IN559	Sunman Town, Indiana	0.0161336786%

State ID	Qualifying Subdivision	Consolidated State Allocation
IN560	Swayzee Town, Indiana	0.0084954623%
IN561	Sweetser Town, Indiana	0.0043786280%
IN562	Switz City Town, Indiana	0.0006570509%
IN563	Switzerland County, Indiana	0.1390381227%
IN564	Syracuse Town, Indiana	0.0288332399%
IN565	Tell City, Indiana	0.0071351617%
IN566	Tennyson Town, Indiana	0.0014372988%
IN567	Terre Haute City, Indiana	1.0172687340%
IN568	Thorntown, Indiana	0.0019968186%
IN569	Tippecanoe County, Indiana	0.9836513425%
IN570	Tipton City, Indiana	0.0756840464%
IN571	Tipton County, Indiana	0.1461219523%
IN572	Topeka Town, Indiana	0.0102510201%
IN573	Town of Pines Town, Indiana	0.0177506398%
IN574	Trafalgar Town, Indiana	0.0034751831%
IN575	Trail Creek Town, Indiana	0.0070068315%
IN576	Troy Town, Indiana	0.0003695911%
IN577	Ulen Town, Indiana	0.0001385967%
IN578	Union City, Indiana	0.0467276095%
IN579	Union County, Indiana	0.0788666365%
IN580	Uniondale Town, Indiana	0.0020532840%
IN581	Universal Town, Indiana	0.0029823949%
IN582	Upland Town, Indiana	0.0132693475%
IN583	Utica Town, Indiana	0.0015553626%
IN584	Valparaiso City, Indiana	0.4508549566%
IN585	Van Buren Town, Indiana	0.0074585540%
IN586	Vanderburgh County, Indiana	1.8730004864%
IN587	Veedersburg Town, Indiana	0.0174477804%

State ID	Qualifying Subdivision	Consolidated State Allocation
IN588	Vera Cruz Town, Indiana	0.0005287206%
IN589	Vermillion County, Indiana	0.1479237090%
IN590	Vernon Town, Indiana	0.0044556262%
IN591	Versailles Town, Indiana	0.0325753499%
IN592	Vevay Town, Indiana	0.0222627312%
IN593	Vigo County, Indiana	0.7949340146%
IN594	Vincennes City, Indiana	0.0141984585%
IN595	Wabash City, Indiana	0.0616549838%
IN596	Wabash County, Indiana	0.5254353629%
IN597	Wakarusa Town, Indiana	0.0133566121%
IN598	Walkerton Town, Indiana	0.0293414277%
IN599	Wallace Town, Indiana	0.0007443154%
IN600	Walton Town, Indiana	0.0010215088%
IN601	Wanatah Town, Indiana	0.0034289842%
IN602	Warren County, Indiana	0.0576818794%
IN603	Warren Town, Indiana	0.0076587491%
IN604	Warrick County, Indiana	0.3991430003%
IN605	Warsaw City, Indiana	0.2580772597%
IN606	Washington City, Indiana	0.0149581736%
IN607	Washington County, Indiana	0.3404396122%
IN608	Waterloo Town, Indiana	0.0127970922%
IN609	Waveland Town, Indiana	0.0037215772%
IN610	Wayne County, Indiana	0.7657876490%
IN611	Waynetown, Indiana	0.0084133310%
IN612	Wells County, Indiana	0.2019866754%
IN613	West Baden Springs Town, Indiana	0.0054822681%

State ID	Qualifying Subdivision	Consolidated State Allocation
IN614	West College Corner Town, Indiana	0.0065345762%
IN615	West Harrison Town, Indiana	0.0004773885%
IN616	West Lafayette City, Indiana	0.2612290506%
IN617	West Lebanon Town, Indiana	0.0029772617%
IN618	West Terre Haute Town, Indiana	0.0180175667%
IN619	Westfield City, Indiana	0.1106874046%
IN620	Westport Town, Indiana	0.0022021470%
IN621	Westville Town, Indiana	0.0405164256%
IN622	Wheatfield Town, Indiana	0.0014064995%
IN623	Wheatland Town, Indiana	0.0002361277%
IN624	White County, Indiana	0.2045738132%
IN625	Whiteland Town, Indiana	0.0126892948%
IN626	Whitestown, Indiana	0.0075560849%
IN627	Whitewater Town, Indiana	0.0002977262%
IN628	Whiting City, Indiana	0.0746933369%
IN629	Whitley County, Indiana	0.3073920070%
IN630	Wilkinson Town, Indiana	0.0006365180%
IN631	Williamsport Town, Indiana	0.0094553726%
IN632	Winamac Town, Indiana	0.0021559481%
IN633	Winchester City, Indiana	0.0715004804%
IN634	Windfall City Town, Indiana	0.0058877917%
IN635	Winfield Town, Indiana	0.0246548070%
IN636	Wingate Town, Indiana	0.0023253441%
IN637	Winona Lake Town, Indiana	0.0964016815%
IN638	Winslow Town, Indiana	0.0028489315%
IN639	Wolcott Town, Indiana	0.0013397678%
IN640	Wolcottville Town, Indiana	0.0086494586%

State ID	Qualifying Subdivision	Consolidated State Allocation
IN641	Woodburn City, Indiana	0.0082131358%
IN642	Woodlawn Heights Town, Indiana	0.0012217040%
IN643	Worthington Town, Indiana	0.0026128038%
IN644	Yeoman Town, Indiana	0.0014578316%
IN645	Yorktown, Indiana	0.0901956307%
IN646	Zanesville Town, Indiana	0.0025922710%
IN647	Zionsville Town, Indiana	0.0375853627%
IN648	Cumberland Town, Indiana	0.0148247101%

State ID	Qualifying Subdivision	Consolidated State Allocation
IA1	Adair County, Iowa	0.2556895492%
IA2	Adams County, Iowa	0.1116738610%
IA3	Allamakee County, Iowa	0.4458620571%
IA7	Appanoose County, Iowa	0.5319573473%
IA8	Audubon County, Iowa	0.1208090649%
IA9	Benton County, Iowa	0.5190077951%
IA11	Black Hawk County, Iowa	3.3423948145%
IA13	Boone County, Iowa	0.8229376316%
IA14	Bremer County, Iowa	0.7313291658%
IA15	Buchanan County, Iowa	0.3770114677%
IA16	Buena Vista County, Iowa	0.3269761930%
IA18	Butler County, Iowa	0.2707546223%
IA19	Calhoun County, Iowa	0.1889544807%
IA20	Carroll County, Iowa	0.6033080977%
IA21	Cass County, Iowa	0.3356626501%
IA22	Cedar County, Iowa	0.3655363695%
IA25	Cerro Gordo County, Iowa	1.6302973365%
IA26	Cherokee County, Iowa	0.2378358349%
IA27	Chickasaw County, Iowa	0.2431246372%
IA28	Clarke County, Iowa	0.3046029568%
IA29	Clay County, Iowa	0.2957241797%
IA30	Clayton County, Iowa	0.4574012621%
IA32	Clinton County, Iowa	1.4586196098%
IA36	Crawford County, Iowa	0.3305341145%
IA37	Dallas County, Iowa	1.4775951912%
IA39	Davis County, Iowa	0.1538560657%
IA40	Decatur County, Iowa	0.2531573348%
IA41	Delaware County, Iowa	0.3021348491%

State ID	Qualifying Subdivision	Consolidated State Allocation
IA43	Des Moines County, Iowa	1.5679856298%
IA44	Dickinson County, Iowa	0.3322329419%
IA46	Dubuque County, Iowa	2.7454332795%
IA47	Emmet County, Iowa	0.1753318082%
IA49	Fayette County, Iowa	0.5284635324%
IA50	Floyd County, Iowa	0.3285468070%
IA53	Franklin County, Iowa	0.2107187034%
IA54	Fremont County, Iowa	0.2047888342%
IA55	Greene County, Iowa	0.3578435662%
IA57	Grundy County, Iowa	0.3230977380%
IA58	Guthrie County, Iowa	0.2308482053%
IA59	Hamilton County, Iowa	0.3501828163%
IA60	Hancock County, Iowa	0.1901084012%
IA61	Hardin County, Iowa	0.4491314985%
IA62	Harrison County, Iowa	0.6178282639%
IA63	Henry County, Iowa	0.4451248302%
IA64	Howard County, Iowa	0.1714212999%
IA65	Humboldt County, Iowa	0.1929611491%
IA66	Ida County, Iowa	0.1680556985%
IA69	Iowa County, Iowa	0.2658504602%
IA70	Jackson County, Iowa	0.5490417812%
IA71	Jasper County, Iowa	1.6780568235%
IA72	Jefferson County, Iowa	0.5728253647%
IA73	Johnson County, Iowa	3.8223936863%
IA75	Jones County, Iowa	0.3884865660%
IA77	Keokuk County, Iowa	0.1980255779%
IA78	Kossuth County, Iowa	0.3482275621%
IA80	Lee County, Iowa	1.4586837165%

State ID	Qualifying Subdivision	Consolidated State Allocation
IA81	Linn County, Iowa	7.3285811041%
IA82	Louisa County, Iowa	0.3358870235%
IA83	Lucas County, Iowa	0.3300533143%
IA84	Lyon County, Iowa	0.1619335092%
IA85	Madison County, Iowa	0.4031349456%
IA86	Mahaska County, Iowa	0.7161999860%
IA88	Marion County, Iowa	1.1788259436%
IA89	Marshall County, Iowa	1.0363488161%
IA92	Mills County, Iowa	0.4947113580%
IA93	Mitchell County, Iowa	0.1894673343%
IA94	Monona County, Iowa	0.4457658971%
IA95	Monroe County, Iowa	0.2157510788%
IA96	Montgomery County, Iowa	0.5308995868%
IA98	Muscatine County, Iowa	1.0607414131%
IA102	O Brien County, Iowa	0.2348228203%
IA103	Osceola County, Iowa	0.1453939821%
IA106	Page County, Iowa	0.5824093155%
IA107	Palo Alto County, Iowa	0.1666132978%
IA110	Plymouth County, Iowa	0.4452850969%
IA111	Pocahontas County, Iowa	0.1165780231%
IA112	Polk County, Iowa	22.8108926250%
IA113	Pottawattamie County, Iowa	3.6145597841%
IA114	Poweshiek County, Iowa	0.4747100695%
IA115	Ringgold County, Iowa	0.1195910378%
IA116	Sac County, Iowa	0.2200782807%
IA117	Scott County, Iowa	8.8614042123%
IA118	Shelby County, Iowa	0.2859158555%
IA120	Sioux County, Iowa	0.4096738283%

State ID	Qualifying Subdivision	Consolidated State Allocation
IA123	Story County, Iowa	2.1665177789%
IA124	Tama County, Iowa	0.3449901740%
IA125	Taylor County, Iowa	0.1784409829%
IA126	Union County, Iowa	0.4629785445%
IA128	Van Buren County, Iowa	0.1525418785%
IA129	Wapello County, Iowa	1.0026607483%
IA130	Warren County, Iowa	1.3316563022%
IA131	Washington County, Iowa	0.5543626368%
IA135	Wayne County, Iowa	0.2440541843%
IA136	Webster County, Iowa	1.5957758817%
IA138	Winnebago County, Iowa	0.2340535400%
IA139	Winneshiek County, Iowa	0.3674595703%
IA140	Woodbury County, Iowa	2.5662230163%
IA141	Worth County, Iowa	0.2345663935%
IA142	Wright County, Iowa	0.2810437467%

State ID	Qualifying Subdivision	Consolidated State Allocation
KS1	Allen County, Kansas	0.2469590982%
KS2	Anderson County, Kansas	0.1033070846%
KS3	Andover City, Kansas	0.2965259109%
KS4	Arkansas City, Kansas	0.2517607353%
KS5	Atchison City, Kansas	0.2261465530%
KS6	Atchison County, Kansas	0.2081347289%
KS7	Barber County, Kansas	0.0868011735%
KS8	Barton County, Kansas	0.3334574382%
KS9	Bourbon County, Kansas	0.2875114592%
KS10	Brown County, Kansas	0.1232303153%
KS11	Butler County, Kansas	0.8706438812%
KS12	Chase County, Kansas	0.0336082678%
KS14	Cherokee County, Kansas	0.3919995171%
KS17	Clay County, Kansas	0.1042947986%
KS19	Coffey County, Kansas	0.1060232980%
KS20	Comanche County, Kansas	0.0219636398%
KS21	Cowley County, Kansas	0.6897088195%
KS22	Crawford County, Kansas	0.7714110714%
KS24	Derby City, Kansas	0.5453586914%
KS25	Dickinson County, Kansas	0.3638160245%
KS26	Dodge City, Kansas	0.5788024418%
KS28	Douglas County, Kansas	1.5924288685%
KS29	Edwards County, Kansas	0.0357396506%
KS30	El Dorado City, Kansas	0.2788280508%
KS31	Elk County, Kansas	0.0499335801%
KS32	Elkhart City, Kansas	0.0460427074%
KS33	Ellis County, Kansas	0.3726150991%
KS34	Ellsworth County, Kansas	0.0784192915%

State ID	Qualifying Subdivision	Consolidated State Allocation
KS35	Emporia City, Kansas	0.5314129512%
KS37	Finney County, Kansas	0.7153826866%
KS38	Ford County, Kansas	0.6591551252%
KS39	Franklin County, Kansas	0.3340422689%
KS40	Garden City, Kansas	0.5639674708%
KS41	Gardner City, Kansas	0.4851729540%
KS42	Geary County, Kansas	0.4187127502%
KS43	Gove County, Kansas	0.0340631361%
KS44	Graham County, Kansas	0.0310480092%
KS45	Grant County, Kansas	0.1409572980%
KS47	Great Bend City, Kansas	0.3231811438%
KS48	Greeley County Unified Government, Kansas	0.0155434990%
KS49	Greenwood County, Kansas	0.1168768440%
KS50	Hamilton County, Kansas	0.0315158737%
KS51	Harper County, Kansas	0.0693479184%
KS52	Harvey County, Kansas	0.6829965673%
KS53	Haskell County, Kansas	0.0509842361%
KS54	Hays City, Kansas	0.4517508922%
KS55	Haysville City, Kansas	0.2470109420%
KS57	Hutchinson City, Kansas	0.8720750695%
KS58	Jackson County, Kansas	0.1711734320%
KS59	Jefferson County, Kansas	0.2473443746%
KS61	Johnson County, Kansas	12.0944030669%
KS62	Junction City, Kansas	0.4741551685%
KS63	Kansas City, Kansas	4.4060498188%
KS64	Kearny County, Kansas	0.0486709060%
KS65	Kingman County, Kansas	0.0906357539%

State ID	Qualifying Subdivision	Consolidated State Allocation
KS66	Kiowa County, Kansas	0.0319187570%
KS67	Labette County, Kansas	0.2545442897%
KS69	Lansing City, Kansas	0.2592649750%
KS70	Lawrence City, Kansas	2.1351947685%
KS71	Leavenworth City, Kansas	0.7793565010%
KS72	Leavenworth County, Kansas	1.6381480759%
KS73	Leawood City, Kansas	0.7519204801%
KS74	Lenexa City, Kansas	1.2179424409%
KS75	Liberal City, Kansas	0.4082002757%
KS78	Logan County, Kansas	0.0355057183%
KS79	Lyon County, Kansas	0.4294606379%
KS80	Manhattan City, Kansas	1.1916559134%
KS81	Manter City, Kansas	0.0039724166%
KS83	Marshall County, Kansas	0.1254396755%
KS84	McPherson City, Kansas	0.2822331538%
KS85	McPherson County, Kansas	0.3697169383%
KS86	Meade County, Kansas	0.0802482625%
KS87	Merriam City, Kansas	0.2413502294%
KS88	Miami County, Kansas	0.4462127868%
KS90	Montgomery County, Kansas	0.6274462063%
KS92	Morton County, Kansas	0.0505510276%
KS94	Neosho County, Kansas	0.3172684471%
KS95	Ness County, Kansas	0.0359735829%
KS96	Newton City, Kansas	0.4065302570%
KS98	Olathe City, Kansas	3.0725090086%
KS99	Osage County, Kansas	0.2049506509%
KS101	Ottawa City, Kansas	0.2675066256%
KS103	Overland Park City, Kansas	5.2622788811%

State ID	Qualifying Subdivision	Consolidated State Allocation
KS104	Pawnee County, Kansas	0.0827340421%
KS105	Phillips County, Kansas	0.0673335017%
KS106	Pittsburg City, Kansas	0.4330770471%
KS107	Pottawatomie County, Kansas	0.3212929608%
KS108	Prairie Village City, Kansas	0.4839800835%
KS109	Pratt County, Kansas	0.1817885063%
KS110	Rawlins County, Kansas	0.0326335501%
KS111	Reno County, Kansas	1.2307721233%
KS112	Republic County, Kansas	0.0589509291%
KS113	Rice County, Kansas	0.1216707669%
KS114	Riley County, Kansas	0.9513505103%
KS117	Russell County, Kansas	0.0884263937%
KS118	Salina City, Kansas	1.0036161498%
KS119	Saline County, Kansas	0.7008350540%
KS120	Scott County, Kansas	0.0622519732%
KS121	Sedgwick County, Kansas	10.3553321948%
KS122	Seward County, Kansas	0.4190277852%
KS123	Shawnee City, Kansas	1.4379077560%
KS124	Shawnee County, Kansas	3.5054886950%
KS125	Sheridan County, Kansas	0.0327505162%
KS126	Sherman County, Kansas	0.0750792587%
KS127	Smith County, Kansas	0.0460586624%
KS130	Stanton County, Kansas	0.0392178776%
KS131	Stevens County, Kansas	0.0700237227%
KS132	Sumner County, Kansas	0.2934290296%
KS133	Thomas County, Kansas	0.1000970142%
KS134	Topeka City, Kansas	2.7014829146%
KS135	Trego County, Kansas	0.0358436205%

State ID	Qualifying Subdivision	Consolidated State Allocation
KS136	Ulysses City, Kansas	0.1478592097%
KS137	Wabaunsee County, Kansas	0.1375513777%
KS138	Wallace County, Kansas	0.0199622194%
KS139	Washington County, Kansas	0.0705305759%
KS140	Wichita City, Kansas	10.4437497448%
KS141	Wichita County, Kansas	0.0269541947%
KS142	Wilson County, Kansas	0.1086745303%
KS143	Winfield City, Kansas	0.2560767576%
KS145	Abilene City, Kansas	0.1327990164%
KS146	Anthony City, Kansas	0.0440711418%
KS147	Augusta City, Kansas	0.2017035526%
KS148	Baxter Springs City, Kansas	0.0844335409%
KS149	Bel Aire City, Kansas	0.1836803642%
KS150	Belleville City, Kansas	0.0399286280%
KS151	Beloit City, Kansas	0.0772980066%
KS152	Bentley City, Kansas	0.0111696053%
KS153	Benton City, Kansas	0.0187605992%
KS154	Bonner Springs City, Kansas	0.1727710215%
KS155	Burlingame City, Kansas	0.0191726818%
KS156	Burrton City, Kansas	0.0185220252%
KS157	Caney City, Kansas	0.0422493033%
KS158	Chanute City, Kansas	0.1950017894%
KS159	Cheney City, Kansas	0.0471292279%
KS160	Coffeyville City, Kansas	0.1988623520%
KS161	Colby City, Kansas	0.1152746647%
KS162	Concordia City, Kansas	0.1064040461%
KS163	Edwardsville City, Kansas	0.0976201818%
KS164	Ellsworth City, Kansas	0.0636559061%

State ID	Qualifying Subdivision	Consolidated State Allocation
KS165	Enterprise City, Kansas	0.0167652523%
KS166	Eudora City, Kansas	0.1386549260%
KS167	Fairway City, Kansas	0.0859517397%
KS168	Fall River City, Kansas	0.0030797747%
KS169	Fort Scott City, Kansas	0.1658740613%
KS170	Galena City, Kansas	0.0612484766%
KS171	Garden Plain City, Kansas	0.0197799613%
KS172	Garnett City, Kansas	0.0706613091%
KS173	Goddard City, Kansas	0.1076186052%
KS174	Halstead City, Kansas	0.0439843876%
KS175	Harper City, Kansas	0.0280433004%
KS176	Herington City, Kansas	0.0485823611%
KS177	Hiawatha City, Kansas	0.0670393205%
KS178	Highland City, Kansas	0.0213849143%
KS179	Hillsboro City, Kansas	0.0599037863%
KS180	Hoisington City, Kansas	0.0531803345%
KS181	Hugoton City, Kansas	0.0797705018%
KS182	Humboldt City, Kansas	0.0385622491%
KS183	Independence City, Kansas	0.1827043793%
KS184	Iola City, Kansas	0.1141685485%
KS185	Johnson City City, Kansas	0.0286505799%
KS186	Kechi City, Kansas	0.0457411605%
KS187	Kingman City, Kansas	0.0599688519%
KS188	Leoti City, Kansas	0.0307977467%
KS189	Lincoln Center City, Kansas	0.0257876908%
KS190	Longton City, Kansas	0.0066366975%
KS191	Maize City, Kansas	0.1142336141%
KS192	Marysville City, Kansas	0.0705094892%

State ID	Qualifying Subdivision	Consolidated State Allocation
KS193	Meade City, Kansas	0.0329449136%
KS194	Medicine Lodge City, Kansas	0.0391261515%
KS195	Mission City, Kansas	0.2141310941%
KS196	Mission Hills City, Kansas	0.0766256614%
KS197	Moundridge City, Kansas	0.0403623991%
KS198	Mount Hope City, Kansas	0.0174809746%
KS199	Neodesha City, Kansas	0.0479533930%
KS200	North Newton City, Kansas	0.0382152322%
KS201	Norton City, Kansas	0.0587542929%
KS202	Oakley City, Kansas	0.0440277647%
KS203	Osawatomie City, Kansas	0.0915907637%
KS204	Park City City, Kansas	0.1722721848%
KS205	Parsons City, Kansas	0.2052387869%
KS206	Phillipsburg City, Kansas	0.0524863008%
KS207	Pleasanton City, Kansas	0.0251153456%
KS208	Pratt City, Kansas	0.1401731248%
KS209	Rantoul City, Kansas	0.0040557596%
KS210	Roeland Park City, Kansas	0.1442722615%
KS211	Russell City, Kansas	0.0950609324%
KS212	Sabetha City, Kansas	0.0553491899%
KS213	Satanta City, Kansas	0.0243128691%
KS214	Scott City, Kansas	0.0810284379%
KS215	Sedgwick City, Kansas	0.0359379341%
KS216	Spring Hill City, Kansas	0.1707106089%
KS217	Sterling City, Kansas	0.0471942936%
KS218	Sublette City, Kansas	0.0287156456%
KS219	Syracuse City, Kansas	0.0353740316%
KS220	Tonganoxie City, Kansas	0.1234078725%

State ID	Qualifying Subdivision	Consolidated State Allocation
KS221	Tribune City, Kansas	0.0157025131%
KS222	Valley Falls City, Kansas	0.0249852143%
KS223	Wakeeney City, Kansas	0.0376947069%
KS224	Wamego City, Kansas	0.1023265980%
KS225	Washington City, Kansas	0.0230983101%
KS226	Weir City, Kansas	0.0137505433%
KS227	Wellington City, Kansas	0.1637485830%
KS228	Westwood City, Kansas	0.0356126057%
KS229	Wilson City, Kansas	0.0154639390%
KS230	Wyandotte County, Kansas	3.2916925050%

State ID	Qualifying Subdivision	Consolidated State Allocation
KY1	Adair County, Kentucky	0.2072149972%
KY2	Allen County, Kentucky	0.3652932746%
KY3	Anderson County, Kentucky	0.3621159370%
KY4	Ashland City, Kentucky	0.9834499202%
KY5	Ballard County, Kentucky	0.1275818571%
KY6	Bardstown City, Kentucky	0.2352870373%
KY7	Barren County, Kentucky	0.3122030586%
KY8	Bath County, Kentucky	0.1600781328%
KY9	Bell County, Kentucky	0.6418579913%
KY12	Berea City, Kentucky	0.1673960319%
KY13	Boone County, Kentucky	2.0430819725%
KY14	Bourbon County, Kentucky	0.2554835051%
KY15	Bowling Green City, Kentucky	0.6707865957%
KY16	Boyd County, Kentucky	0.8927787584%
KY17	Boyle County, Kentucky	0.3790292999%
KY18	Bracken County, Kentucky	0.1275577166%
KY19	Breathitt County, Kentucky	0.5390554414%
KY20	Breckinridge County, Kentucky	0.3244963382%
KY22	Bullitt County, Kentucky	1.0630204077%
KY23	Butler County, Kentucky	0.1624898322%
KY24	Caldwell County, Kentucky	0.1441008473%
KY25	Calloway County, Kentucky	0.0270405279%
KY26	Campbell County, Kentucky	1.0519698931%
KY27	Campbellsville City, Kentucky	0.2769609681%
KY28	Carlisle County, Kentucky	0.0604084438%
KY29	Carroll County, Kentucky	0.2541479356%
KY30	Carter County, Kentucky	0.6015849596%
KY31	Casey County, Kentucky	0.2668572392%

State ID	Qualifying Subdivision	Consolidated State Allocation
KY32	Christian County, Kentucky	0.4386166388%
KY33	Clark County, Kentucky	0.6110238861%
KY34	Clay County, Kentucky	0.7834161044%
KY35	Clinton County, Kentucky	0.3920484376%
KY36	Columbia City, Kentucky	0.0941274300%
KY37	Covington City, Kentucky	1.7146827203%
KY38	Crittenden County, Kentucky	0.2010231527%
KY39	Cumberland County, Kentucky	0.1857249004%
KY40	Danville City, Kentucky	0.2799464970%
KY41	Daviess County, Kentucky	1.1263935276%
KY42	Edmonson County, Kentucky	0.1884368528%
KY44	Elliott County, Kentucky	0.1458221479%
KY45	Erlanger City, Kentucky	0.3397777298%
KY46	Estill County, Kentucky	0.4049309515%
KY47	Fleming County, Kentucky	0.1823914480%
KY48	Florence City, Kentucky	0.7389020512%
KY49	Floyd County, Kentucky	1.9179322449%
KY50	Fort Thomas City, Kentucky	0.3651296923%
KY51	Frankfort City, Kentucky	0.4254271088%
KY52	Franklin County, Kentucky	0.4438483122%
KY53	Fulton County, Kentucky	0.1040009320%
KY54	Gallatin County, Kentucky	0.2347861459%
KY55	Garrard County, Kentucky	0.3127117464%
KY56	Georgetown City, Kentucky	0.2129888920%
KY57	Glasgow City, Kentucky	0.4100978120%
KY58	Grant County, Kentucky	0.5343736918%
KY59	Graves County, Kentucky	0.2447866907%
KY60	Grayson City, Kentucky	0.1405700912%

State ID	Qualifying Subdivision	Consolidated State Allocation
KY61	Grayson County, Kentucky	0.4371371187%
KY62	Green County, Kentucky	0.1363993307%
KY64	Greenup County, Kentucky	0.6872346204%
KY65	Hancock County, Kentucky	0.1001482246%
KY66	Hardin County, Kentucky	1.6677965130%
KY68	Harlan County, Kentucky	0.9236857078%
KY69	Harrison County, Kentucky	0.2078604027%
KY70	Hart County, Kentucky	0.2333469695%
KY71	Henderson City, Kentucky	0.5644511762%
KY72	Henderson County, Kentucky	0.3796057595%
KY73	Henry County, Kentucky	0.2263086115%
KY74	Hickman County, Kentucky	0.0533625713%
KY76	Hopkins County, Kentucky	0.5493362318%
KY77	Hopkinsville City, Kentucky	0.5662686160%
KY79	Independence City, Kentucky	0.1255237640%
KY81	Jackson County, Kentucky	0.1930879337%
KY83	Jefferson County, Kentucky	14.4939132925%
KY84	Jeffersontown City, Kentucky	0.1981991396%
KY85	Jenkins City, Kentucky	0.0688654541%
KY86	Jessamine County, Kentucky	0.6407795601%
KY87	Johnson County, Kentucky	0.6400798620%
KY88	Kenton County, Kentucky	2.5731398261%
KY89	Knott County, Kentucky	0.4910894879%
KY90	Knox County, Kentucky	0.8060755114%
KY91	Larue County, Kentucky	0.1917133825%
KY92	Laurel County, Kentucky	0.9215642107%
KY93	Lawrence County, Kentucky	0.4474957316%
KY94	Lawrenceburg City, Kentucky	0.0804801232%

State ID	Qualifying Subdivision	Consolidated State Allocation
KY95	Lee County, Kentucky	0.2235931366%
KY96	Leslie County, Kentucky	0.5525464926%
KY97	Letcher County, Kentucky	0.6327552468%
KY98	Lewis County, Kentucky	0.2492484050%
KY99	Lexington-Fayette Urban County, Kentucky	6.2597070666%
KY100	Lincoln County, Kentucky	0.4109182594%
KY101	Livingston County, Kentucky	0.2056037847%
KY102	Logan County, Kentucky	0.3022584972%
KY103	London City, Kentucky	0.1961505806%
KY106	Lyndon City, Kentucky	0.0748780766%
KY107	Lyon County, Kentucky	0.1367346673%
KY108	Madison County, Kentucky	1.1073052673%
KY109	Madisonville City, Kentucky	0.3927355489%
KY110	Magoffin County, Kentucky	0.3084779576%
KY111	Manchester City, Kentucky	0.1800397241%
KY112	Marion County, Kentucky	0.2018769929%
KY113	Marshall County, Kentucky	0.6110803392%
KY114	Martin County, Kentucky	0.4692913886%
KY115	Mason County, Kentucky	0.1741746215%
KY116	McCracken County, Kentucky	0.3377504933%
KY117	McCreary County, Kentucky	0.3011869230%
KY118	McLean County, Kentucky	0.1433881867%
KY119	Meade County, Kentucky	0.3762152436%
KY120	Menifee County, Kentucky	0.1152561711%
KY121	Mercer County, Kentucky	0.2841928256%
KY122	Metcalfe County, Kentucky	0.1167070889%
KY123	Monroe County, Kentucky	0.2890192303%

State ID	Qualifying Subdivision	Consolidated State Allocation
KY124	Montgomery County, Kentucky	0.5746052526%
KY125	Morehead City, Kentucky	0.1176937487%
KY126	Morgan County, Kentucky	0.0505889526%
KY127	Morganfield City, Kentucky	0.1082087956%
KY129	Muhlenberg County, Kentucky	0.5338036196%
KY130	Murray City, Kentucky	0.5765962314%
KY131	Nelson County, Kentucky	0.4816564321%
KY132	Newport City, Kentucky	0.7312996326%
KY133	Nicholas County, Kentucky	0.1324383199%
KY134	Nicholasville City, Kentucky	0.3723153354%
KY135	Ohio County, Kentucky	0.4467150643%
KY136	Oldham County, Kentucky	0.7333447161%
KY137	Owen County, Kentucky	0.2198857418%
KY138	Owensboro City, Kentucky	0.5118319344%
KY139	Owsley County, Kentucky	0.1294761331%
KY140	Paducah City, Kentucky	1.1041080161%
KY141	Paintsville City, Kentucky	0.3642660363%
KY142	Pendleton County, Kentucky	0.3094900729%
KY143	Perry County, Kentucky	1.4848386091%
KY144	Pike County, Kentucky	1.9294441527%
KY145	Pineville City, Kentucky	0.0736606264%
KY147	Powell County, Kentucky	0.5788951657%
KY148	Prestonsburg City, Kentucky	0.4197933602%
KY149	Pulaski County, Kentucky	0.8723902940%
KY151	Richmond City, Kentucky	0.5069051167%
KY152	Robertson County, Kentucky	0.0346199801%
KY153	Rockcastle County, Kentucky	0.4380501830%
KY154	Rowan County, Kentucky	0.4245058255%

State ID	Qualifying Subdivision	Consolidated State Allocation
KY155	Russell City, Kentucky	0.1455248537%
KY156	Russell County, Kentucky	0.5599110288%
KY158	Scott County, Kentucky	0.6332443967%
KY159	Shelby County, Kentucky	0.5093783884%
KY160	Shelbyville City, Kentucky	0.1168374662%
KY161	Shepherdsville City, Kentucky	0.1717991328%
KY162	Shively City, Kentucky	0.1040826057%
KY163	Simpson County, Kentucky	0.2049906448%
KY164	Somerset City, Kentucky	0.3108498299%
KY166	Spencer County, Kentucky	0.2447695951%
KY167	St. Matthews City, Kentucky	0.1131834246%
KY168	Taylor County, Kentucky	0.1908446071%
KY169	Todd County, Kentucky	0.1788746408%
KY170	Trigg County, Kentucky	0.2047738501%
KY171	Trimble County, Kentucky	0.1174427629%
KY172	Union County, Kentucky	0.2531192882%
KY175	Warren County, Kentucky	0.9893070387%
KY176	Washington County, Kentucky	0.1549834119%
KY177	Wayne County, Kentucky	0.3477965951%
KY178	Webster County, Kentucky	0.2371207742%
KY179	West Liberty City, Kentucky	0.1691975502%
KY181	Whitley County, Kentucky	1.5794132485%
KY182	Winchester City, Kentucky	0.4646999075%
KY183	Wolfe County, Kentucky	0.2600699609%
KY184	Woodford County, Kentucky	0.2675359435%
KY186	Albany City, Kentucky	0.1264298304%
KY187	Alexandria City, Kentucky	0.1080131826%
KY192	Barbourville City, Kentucky	0.0730470168%

State ID	Qualifying Subdivision	Consolidated State Allocation
KY193	Beattyville City, Kentucky	0.1448233239%
KY195	Bellevue City, Kentucky	0.0965704087%
KY205	Carrollton City, Kentucky	0.0887635005%
KY206	Catlettsburg City, Kentucky	0.1263485793%
KY207	Cave City City, Kentucky	0.0700133478%
KY208	Central City City, Kentucky	0.0844674819%
KY211	Cold Spring City, Kentucky	0.0750717640%
KY212	Corbin City, Kentucky	0.2036058550%
KY215	Crittenden City, Kentucky	0.1485297325%
KY216	Cynthiana City, Kentucky	0.2429917006%
KY218	Dayton City, Kentucky	0.1369669607%
KY220	Dry Ridge City, Kentucky	0.1124383105%
KY222	Edgewood City, Kentucky	0.0997328111%
KY228	Flatwoods City, Kentucky	0.0815134672%
KY230	Flemingsburg City, Kentucky	0.0974474500%
KY231	Fort Mitchell City, Kentucky	0.1045834032%
KY232	Fort Wright City, Kentucky	0.0888485558%
KY233	Franklin City, Kentucky	0.1059281781%
KY238	Harrodsburg City, Kentucky	0.1433328138%
KY240	Hazard City, Kentucky	0.2853655644%
KY242	Highland Heights City, Kentucky	0.1099203272%
KY247	Irvine City, Kentucky	0.0767877105%
KY252	La Grange City, Kentucky	0.0727992716%
KY255	Lebanon City, Kentucky	0.1122041854%
KY256	Leitchfield City, Kentucky	0.1135380642%
KY258	Louisa City, Kentucky	0.0866211036%
KY259	Ludlow City, Kentucky	0.0669617849%
KY261	Martin City, Kentucky	0.2943288201%

State ID	Qualifying Subdivision	Consolidated State Allocation
KY262	Mayfield City, Kentucky	0.2929381596%
KY263	Maysville City, Kentucky	0.1796298526%
KY264	Middlesborough City, Kentucky	0.9627869870%
KY267	Morgantown City, Kentucky	0.1066840944%
KY268	Mount Sterling City, Kentucky	0.1357736978%
KY269	Mount Vernon City, Kentucky	0.1195254191%
KY275	Owingsville City, Kentucky	0.1120741368%
KY276	Paris City, Kentucky	0.1357848757%
KY278	Pikeville City, Kentucky	0.9232553122%
KY280	Princeton City, Kentucky	0.1044295429%
KY283	Russellville City, Kentucky	0.1019054071%
KY286	Southgate City, Kentucky	0.0952700635%
KY288	Stanford City, Kentucky	0.0735805495%
KY291	Taylor Mill City, Kentucky	0.1020398235%
KY294	Union City, Kentucky	0.1260059161%
KY295	Versailles City, Kentucky	0.1700135829%
KY297	Walton City, Kentucky	0.0725720505%
KY301	Wilder City, Kentucky	0.1271712342%
KY302	Williamsburg City, Kentucky	0.2511273232%
KY303	Williamstown City, Kentucky	0.1029710636%

State ID	Qualifying Subdivision	Consolidated State Allocation
LA2	Acadia Parish, Louisiana	
LA3	Alexandria City, Louisiana	
LA4	Allen Parish, Louisiana	
LA5	Ascension Parish, Louisiana	
LA6	Assumption Parish, Louisiana	
LA7	Avoyelles Parish, Louisiana	
LA9	Baldwin Town, Louisiana	
LA10	Bastrop City, Louisiana	
LA12	Beauregard Parish, Louisiana	
LA13	Berwick Town, Louisiana	
LA14	Bienville Parish, Louisiana	
LA15	Bogalusa City, Louisiana	
LA16	Bossier City, Louisiana	Allocations in Louisiana will be made in accordance with the Louisiana State-Local Government Opioid Litigation Memorandum of Understanding.
LA17	Bossier Parish, Louisiana	
LA19	Caddo Parish, Louisiana	
LA20	Calcasieu Parish, Louisiana	
LA21	Caldwell Parish, Louisiana	
LA22	Cameron Parish, Louisiana	
LA23	Catahoula Parish, Louisiana	
LA25	Claiborne Parish, Louisiana	
LA26	Concordia Parish, Louisiana	
LA27	Covington City, Louisiana	
LA29	De Soto Parish, Louisiana	
LA30	Delhi Town, Louisiana	
LA32	Donaldsonville City, Louisiana	
LA33	East Carroll Parish, Louisiana	
LA34	East Feliciana Parish, Louisiana	
LA35	Eunice City, Louisiana	

State ID	Qualifying Subdivision	Consolidated State Allocation
LA36	Evangeline Parish, Louisiana	
LA37	Ferriday Town, Louisiana	
LA38	Franklin City, Louisiana	
LA39	Franklin Parish, Louisiana	
LA41	Gramercy Town, Louisiana	
LA42	Grant Parish, Louisiana	
LA43	Gretna City, Louisiana	
LA46	Iberia Parish, Louisiana	
LA47	Iberville Parish, Louisiana	
LA48	Jackson Parish, Louisiana	
LA49	Jean Lafitte Town, Louisiana	
LA50	Jefferson Davis Parish, Louisiana	
LA51	Jefferson Parish, Louisiana	
LA52	Kenner City, Louisiana	
LA54	Lafourche Parish, Louisiana	
LA55	Lake Charles City, Louisiana	
LA56	Lake Providence Town, Louisiana	
LA57	Lasalle Parish, Louisiana	
LA58	Lincoln Parish, Louisiana	
LA59	Livingston Parish, Louisiana	
LA60	Lutcher Town, Louisiana	
LA61	Madison Parish, Louisiana	
LA62	Madisonville Town, Louisiana	Allocations in Louisiana will be made in accordance with the Louisiana State-Local Government Opioid Litigation Memorandum of Understanding.
LA63	Mandeville City, Louisiana	
LA65	Monroe City, Louisiana	
LA66	Morehouse Parish, Louisiana	
LA67	Morgan City, Louisiana	
LA68	Natchitoches City, Louisiana	

State ID	Qualifying Subdivision	Consolidated State Allocation
LA69	Natchitoches Parish, Louisiana	
LA70	New Iberia City, Louisiana	
LA72	New Roads City, Louisiana	
LA73	Opelousas City, Louisiana	
LA74	Ouachita Parish, Louisiana	
LA75	Patterson City, Louisiana	
LA76	Pearl River Town, Louisiana	
LA77	Pineville City, Louisiana	
LA78	Plaquemines Parish, Louisiana	
LA79	Pointe Coupee Parish, Louisiana	
LA80	Rapides Parish, Louisiana	
LA81	Red River Parish, Louisiana	
LA82	Richland Parish, Louisiana	
LA83	Richwood Town, Louisiana	
LA85	Sabine Parish, Louisiana	
LA86	Shreveport City, Louisiana	
LA87	Slidell City, Louisiana	
LA88	St Bernard Parish, Louisiana	
LA89	St Charles Parish, Louisiana	
LA90	St Helena Parish, Louisiana	
LA91	St James Parish, Louisiana	
LA92	St John The Baptist Parish, Louisiana	
LA93	St Landry Parish, Louisiana	
LA94	St Martin Parish, Louisiana	
LA95	St Mary Parish, Louisiana	
LA96	St Tammany Parish, Louisiana	
LA97	St. Martinville City, Louisiana	

State ID	Qualifying Subdivision	Consolidated State Allocation
LA99	Tangipahoa Parish, Louisiana	
LA100	Tensas Parish, Louisiana	
LA102	Union Parish, Louisiana	
LA103	Vermilion Parish, Louisiana	
LA104	Vernon Parish, Louisiana	
LA105	Washington Parish, Louisiana	
LA106	Webster Parish, Louisiana	
LA107	West Baton Rouge Parish, Louisiana	
LA108	West Carroll Parish, Louisiana	
LA109	West Feliciana Parish, Louisiana	
LA110	West Monroe City, Louisiana	
LA111	Westwego City, Louisiana	
LA112	Winn Parish, Louisiana	
LA115	East Baton Rouge Parish, Louisiana	
LA116	Lafayette Parish, Louisiana	
LA117	Orleans Parish, Louisiana	
LA118	Terrebonne Parish, Louisiana	
LA119	Sheriff of Acadia Parish, Louisiana	Allocations in Louisiana will be made in accordance with the Louisiana State-Local Government Opioid Litigation Memorandum of Understanding.
LA120	Sheriff of Allen Parish, Louisiana	
LA121	Sheriff of Ascension Parish, Louisiana	
LA122	Sheriff of Assumption Parish, Louisiana	
LA123	Sheriff of Avoyelles Parish, Louisiana	
LA124	Sheriff of Beauregard Parish, Louisiana	

State ID	Qualifying Subdivision	Consolidated State Allocation
LA125	Sheriff of Bienville Parish, Louisiana	
LA126	Sheriff of Bossier Parish, Louisiana	
LA127	Sheriff of Caddo Parish, Louisiana	
LA128	Sheriff of Calcasieu Parish, Louisiana	
LA129	Sheriff of Caldwell Parish, Louisiana	
LA130	Sheriff of Cameron Parish, Louisiana	
LA131	Sheriff of Catahoula Parish, Louisiana	
LA132	Sheriff of Claiborne Parish, Louisiana	
LA133	Sheriff of Concordia Parish, Louisiana	
LA134	Sheriff of De Soto Parish, Louisiana	
LA135	Sheriff of East Baton Rouge Parish, Louisiana	
LA136	Sheriff of East Carroll Parish, Louisiana	
LA137	Sheriff of East Feliciana Parish, Louisiana	
LA138	Sheriff of Evangeline Parish, Louisiana	
LA139	Sheriff of Franklin Parish, Louisiana	
LA140	Sheriff of Grant Parish, Louisiana	
LA141	Sheriff of Iberia Parish, Louisiana	
LA142	Sheriff of Iberville Parish, Louisiana	

State ID	Qualifying Subdivision	Consolidated State Allocation
LA143	Sheriff of Jackson Parish, Louisiana	
LA144	Sheriff of Jefferson Davis Parish, Louisiana	
LA145	Sheriff of Jefferson Parish, Louisiana	
LA146	Sheriff of Lafayette Parish, Louisiana	
LA147	Sheriff of Lafourche Parish, Louisiana	
LA148	Sheriff of Lasalle Parish, Louisiana	
LA149	Sheriff of Lincoln Parish, Louisiana	
LA150	Sheriff of Livingston Parish, Louisiana	Allocations in Louisiana will be made in accordance with the Louisiana State-Local Government Opioid Litigation Memorandum of Understanding.
LA151	Sheriff of Madison Parish, Louisiana	
LA152	Sheriff of Morehouse Parish, Louisiana	
LA153	Sheriff of Natchitoches Parish, Louisiana	
LA154	Sheriff of Orleans Parish, Louisiana	
LA155	Sheriff of Ouachita Parish, Louisiana	
LA156	Sheriff of Plaquemines Parish, Louisiana	
LA157	Sheriff of Pointe Coupee Parish, Louisiana	
LA158	Sheriff of Rapides Parish, Louisiana	
LA159	Sheriff of Red River Parish, Louisiana	

State ID	Qualifying Subdivision	Consolidated State Allocation
LA160	Sheriff of Richland Parish, Louisiana	
LA161	Sheriff of Sabine Parish, Louisiana	
LA162	Sheriff of St Bernard Parish, Louisiana	
LA163	Sheriff of St Charles Parish, Louisiana	
LA164	Sheriff of St Helena Parish, Louisiana	
LA165	Sheriff of St James Parish, Louisiana	
LA166	Sheriff of St John The Baptist Parish, Louisiana	
LA167	Sheriff of St Landry Parish, Louisiana	
LA168	Sheriff of St Martin Parish, Louisiana	
LA169	Sheriff of St Mary Parish, Louisiana	
LA170	Sheriff of St Tammany Parish, Louisiana	
LA171	Sheriff of Tangipahoa Parish, Louisiana	Allocations in Louisiana will be made in accordance with the Louisiana State-Local Government Opioid Litigation Memorandum of Understanding.
LA172	Sheriff of Tensas Parish, Louisiana	
LA173	Sheriff of Terrebonne Parish, Louisiana	
LA174	Sheriff of Union Parish, Louisiana	
LA175	Sheriff of Vermilion Parish, Louisiana	
LA176	Sheriff of Vernon Parish, Louisiana	
LA177	Sheriff of Washington Parish, Louisiana	

State ID	Qualifying Subdivision	Consolidated State Allocation
LA178	Sheriff of Webster Parish, Louisiana	
LA179	Sheriff of West Baton Rouge Parish, Louisiana	
LA180	Sheriff of West Carroll Parish, Louisiana	
LA181	Sheriff of West Feliciana Parish, Louisiana	
LA182	Sheriff of Winn Parish, Louisiana	

State ID	Qualifying Subdivision	Consolidated State Allocation
ME1	Androscoggin County, Maine	1.6799535986%
ME2	Aroostook County, Maine	4.0537116218%
ME3	Auburn City, Maine	2.6283332826%
ME4	Augusta City, Maine	3.6779545807%
ME5	Bangor City, Maine	5.2042873123%
ME6	Biddeford City, Maine	2.7393997300%
ME7	Brunswick Town, Maine	1.6113929261%
ME8	Calais City, Maine	0.8369049504%
ME9	Cumberland County, Maine	3.5025701951%
ME10	Falmouth Town, Maine	1.2353278939%
ME11	Franklin County, Maine	1.9717572454%
ME12	Gorham Town, Maine	1.4582940317%
ME13	Hancock County, Maine	3.8494340111%
ME14	Kennebec County, Maine	4.9959268385%
ME15	Kennebunk Town, Maine	0.2185679049%
ME16	Knox County, Maine	2.1010369789%
ME17	Lewiston City, Maine	4.3451006968%
ME18	Lincoln County, Maine	2.1621727981%
ME19	Orono Town, Maine	0.2094180830%
ME20	Oxford County, Maine	3.8454418782%
ME21	Penobscot County, Maine	6.7801027597%
ME22	Piscataquis County, Maine	1.2760851978%
ME23	Portland City, Maine	7.2016026249%
ME24	Rockland City, Maine	0.6184398003%
ME25	Saco City, Maine	0.4366518238%
ME26	Sagadahoc County, Maine	1.9708146889%
ME27	Sanford City, Maine	2.6908215844%
ME28	Scarborough Town, Maine	1.8363769930%

State ID	Qualifying Subdivision	Consolidated State Allocation
ME29	Somerset County, Maine	3.6977198467%
ME30	South Portland City, Maine	2.2275994495%
ME31	Standish Town, Maine	0.0664145731%
ME32	Waldo County, Maine	2.4723925078%
ME33	Washington County, Maine	2.6998574469%
ME34	Waterville City, Maine	2.8132809688%
ME35	Wells Town, Maine	0.2541311729%
ME36	Westbrook City, Maine	1.5416150467%
ME37	Windham Town, Maine	0.1935482073%
ME38	York County, Maine	6.7950503019%
ME39	York Town, Maine	2.1005084476%

State ID	Qualifying Subdivision	Consolidated State Allocation
MD1	Aberdeen City, Maryland	0.0372796529%
MD2	Allegany County, Maryland	1.6120411494%
MD3	Annapolis City, Maryland	0.2413230958%
MD4	Anne Arundel County, Maryland	9.5850095156%
MD5	Baltimore City, Maryland	20.9970334354%
MD6	Baltimore County, Maryland	17.7565394434%
MD7	Bel Air Town, Maryland	0.0322364280%
MD8	Berlin Town, Maryland	0.0109236186%
MD9	Bowie City, Maryland	0.0263270946%
MD10	Calvert County, Maryland	1.6948343688%
MD11	Cambridge City, Maryland	0.0196746185%
MD12	Caroline County, Maryland	0.5865017850%
MD13	Carroll County, Maryland	2.9605563001%
MD14	Cecil County, Maryland	3.7958577634%
MD15	Charles County, Maryland	1.9663409179%
MD16	Charlestown, Maryland	0.0013846587%
MD17	College Park City, Maryland	0.0050334845%
MD18	Cottage City Town, Maryland	0.0015972023%
MD19	Cumberland City, Maryland	0.1627132426%
MD20	Dorchester County, Maryland	0.3951913125%
MD21	Easton Town, Maryland	0.0630108370%
MD22	Elkton Town, Maryland	0.0884110160%
MD23	Forest Heights Town, Maryland	0.0014812182%
MD24	Frederick City, Maryland	0.1530889274%
MD25	Frederick County, Maryland	3.4957333212%
MD26	Frostburg City, Maryland	0.0194678741%
MD27	Gaithersburg City, Maryland	0.0243966914%
MD28	Garrett County, Maryland	0.3513434690%

State ID	Qualifying Subdivision	Consolidated State Allocation
MD29	Grantsville Town, Maryland	0.0002207076%
MD30	Greenbelt City, Maryland	0.0369938028%
MD31	Hagerstown City, Maryland	0.1829328174%
MD32	Harford County, Maryland	5.1958110720%
MD33	Havre De Grace City, Maryland	0.0458009931%
MD34	Howard County, Maryland	3.2487213744%
MD35	Hyattsville City, Maryland	0.0127377562%
MD36	Kent County, Maryland	0.4683852152%
MD37	Laurel City, Maryland	0.0300516480%
MD38	Montgomery County, Maryland	8.5574378958%
MD39	Mountain Lake Park Town, Maryland	0.0001004445%
MD40	New Carrollton City, Maryland	0.0062727689%
MD41	North Brentwood Town, Maryland	0.0000662686%
MD42	North East Town, Maryland	0.0183814522%
MD43	Oakland Town, Maryland	0.0011777453%
MD44	Perryville Town, Maryland	0.0184160785%
MD45	Prince Georges County, Maryland	7.1382650655%
MD46	Queen Annes County, Maryland	0.7381792535%
MD47	Rockville City, Maryland	0.0611045878%
MD48	Salisbury City, Maryland	0.1347806691%
MD49	Seat Pleasant City, Maryland	0.0040128808%
MD50	Somerset County, Maryland	0.3875128839%
MD51	St Marys County, Maryland	1.3684562511%
MD52	Takoma Park City, Maryland	0.0195596479%
MD53	Talbot County, Maryland	0.4896824850%
MD54	Upper Marlboro Town, Maryland	0.0009443695%
MD55	Vienna Town, Maryland	0.0001582676%

State ID	Qualifying Subdivision	Consolidated State Allocation
MD56	Washington County, Maryland	3.0474490505%
MD57	Westminster City, Maryland	0.0440087573%
MD58	Wicomico County, Maryland	1.6694422411%
MD59	Worcester County, Maryland	0.9876031064%

State ID	Qualifying Subdivision	Consolidated State Allocation
MA1	Abington Town, Massachusetts	0.2400899791%
MA2	Acton Town, Massachusetts	0.1586479343%
MA3	Acushnet Town, Massachusetts	0.1547305792%
MA4	Adams Town, Massachusetts	0.0189731986%
MA5	Agawam Town City, Massachusetts	0.4341901730%
MA6	Alford Town, Massachusetts	0.0007449491%
MA7	Amesbury Town City, Massachusetts	0.2580959424%
MA8	Amherst Town, Massachusetts	0.3675897982%
MA9	Andover Town, Massachusetts	0.7102727131%
MA10	Aquinnah Town, Massachusetts	0.0049293930%
MA11	Arlington Town, Massachusetts	0.3350233330%
MA12	Ashburnham Town, Massachusetts	0.0140160133%
MA13	Ashby Town, Massachusetts	0.0069876989%
MA14	Ashfield Town, Massachusetts	0.0027296132%
MA15	Ashland Town, Massachusetts	0.1613930923%
MA16	Athol Town, Massachusetts	0.0359559233%
MA17	Attleboro City, Massachusetts	0.9357205930%
MA18	Auburn Town, Massachusetts	0.3036683195%
MA19	Avon Town, Massachusetts	0.0739889948%
MA20	Ayer Town, Massachusetts	0.0179210686%
MA21	Barnstable County, Massachusetts	0.0639482242%
MA22	Barnstable Town City, Massachusetts	0.8578313582%
MA23	Barre Town, Massachusetts	0.0096522017%
MA24	Becket Town, Massachusetts	0.0067279376%
MA25	Bedford Town, Massachusetts	0.1982937972%
MA26	Belchertown, Massachusetts	0.3492785905%

State ID	Qualifying Subdivision	Consolidated State Allocation
MA27	Bellingham Town, Massachusetts	0.1961076781%
MA28	Belmont Town, Massachusetts	0.2420315678%
MA29	Berkley Town, Massachusetts	0.1212759115%
MA30	Berlin Town, Massachusetts	0.0397753511%
MA31	Bernardston Town, Massachusetts	0.0040751589%
MA32	Beverly City, Massachusetts	0.4801566147%
MA33	Billerica Town, Massachusetts	0.3870913124%
MA34	Blackstone Town, Massachusetts	0.0221473318%
MA35	Blandford Town, Massachusetts	0.0009007116%
MA36	Bolton Town, Massachusetts	0.0110088433%
MA37	Boston City, Massachusetts	10.5767780349%
MA38	Bourne Town, Massachusetts	0.3783946742%
MA39	Boxborough Town, Massachusetts	0.0399298051%
MA40	Boxford Town, Massachusetts	0.0912309051%
MA41	Boylston Town, Massachusetts	0.0562367737%
MA42	Braintree Town City, Massachusetts	0.4457226214%
MA43	Brewster Town, Massachusetts	0.1284470083%
MA44	Bridgewater Town, Massachusetts	0.0570448443%
MA45	Brimfield Town, Massachusetts	0.0355644757%
MA46	Bristol County, Massachusetts	0.1015083030%
MA47	Brockton City, Massachusetts	2.1170344615%
MA48	Brookfield Town, Massachusetts	0.0372953453%
MA49	Brookline Town, Massachusetts	0.8244968622%
MA50	Buckland Town, Massachusetts	0.0031396937%
MA51	Burlington Town, Massachusetts	0.3034752912%
MA52	Cambridge City, Massachusetts	4.3053779748%
MA53	Canton Town, Massachusetts	0.2909840866%

State ID	Qualifying Subdivision	Consolidated State Allocation
MA54	Carlisle Town, Massachusetts	0.0526144568%
MA55	Carver Town, Massachusetts	0.2179547901%
MA56	Charlemont Town, Massachusetts	0.0066765925%
MA57	Charlton Town, Massachusetts	0.0305379405%
MA58	Chatham Town, Massachusetts	0.1685335181%
MA59	Chelmsford Town, Massachusetts	0.3162632088%
MA60	Chelsea City, Massachusetts	0.5236031155%
MA61	Cheshire Town, Massachusetts	0.0015830626%
MA62	Chester Town, Massachusetts	0.0096828727%
MA63	Chesterfield Town, Massachusetts	0.0168042468%
MA64	Chicopee City, Massachusetts	0.8816952708%
MA65	Chilmark Town, Massachusetts	0.0062328576%
MA66	Clarksburg Town, Massachusetts	0.0303920178%
MA67	Clinton Town, Massachusetts	0.2371744557%
MA68	Cohasset Town, Massachusetts	0.1430861241%
MA69	Colrain Town, Massachusetts	0.0016018525%
MA70	Concord Town, Massachusetts	0.1749597704%
MA71	Conway Town, Massachusetts	0.0354590115%
MA72	Cummington Town, Massachusetts	0.0009757143%
MA73	Dalton Town, Massachusetts	0.0123034626%
MA74	Danvers Town, Massachusetts	0.4037368656%
MA75	Dartmouth Town, Massachusetts	0.5505881937%
MA76	Dedham Town, Massachusetts	0.3188835370%
MA77	Deerfield Town, Massachusetts	0.0872700035%
MA78	Dennis Town, Massachusetts	0.0970183530%
MA79	Dighton Town, Massachusetts	0.0228752705%
MA80	Douglas Town, Massachusetts	0.1659192613%

State ID	Qualifying Subdivision	Consolidated State Allocation
MA81	Dover Town, Massachusetts	0.0683428114%
MA82	Dracut Town, Massachusetts	0.2045887296%
MA83	Dudley Town, Massachusetts	0.0179390734%
MA84	Dukes County, Massachusetts	0.0054256244%
MA85	Dunstable Town, Massachusetts	0.0041607864%
MA86	Duxbury Town, Massachusetts	0.3742011756%
MA87	East Bridgewater Town, Massachusetts	0.2308047825%
MA88	East Brookfield Town, Massachusetts	0.0052365739%
MA89	East Longmeadow Town, Massachusetts	0.2715713403%
MA90	Eastham Town, Massachusetts	0.0786916528%
MA91	Easthampton Town City, Massachusetts	0.2670463228%
MA92	Easton Town, Massachusetts	0.5676857515%
MA93	Edgartown, Massachusetts	0.0809809332%
MA94	Egremont Town, Massachusetts	0.0050750540%
MA95	Erving Town, Massachusetts	0.0513752128%
MA96	Essex Town, Massachusetts	0.0113333487%
MA97	Everett City, Massachusetts	0.4368228534%
MA98	Fairhaven Town, Massachusetts	0.3265362625%
MA99	Fall River City, Massachusetts	2.1055901006%
MA100	Falmouth Town, Massachusetts	0.6632841320%
MA101	Fitchburg City, Massachusetts	0.6913634212%
MA102	Florida Town, Massachusetts	0.0170875086%
MA103	Foxborough Town, Massachusetts	0.2588100112%
MA104	Framingham Town, Massachusetts	0.6902310022%
MA105	Franklin Town City, Massachusetts	0.4506715894%

State ID	Qualifying Subdivision	Consolidated State Allocation
MA106	Freetown, Massachusetts	0.0347111837%
MA107	Gardner City, Massachusetts	0.3080580392%
MA108	Georgetown, Massachusetts	0.1361143365%
MA109	Gill Town, Massachusetts	0.0032293514%
MA110	Gloucester City, Massachusetts	0.4219402015%
MA111	Goshen Town, Massachusetts	0.0020598761%
MA112	Gosnold Town, Massachusetts	0.0011645031%
MA113	Grafton Town, Massachusetts	0.2787903277%
MA114	Granby Town, Massachusetts	0.1421420753%
MA115	Granville Town, Massachusetts	0.0205788719%
MA116	Great Barrington Town, Massachusetts	0.0238735954%
MA117	Greenfield Town City, Massachusetts	0.4522917084%
MA118	Groton Town, Massachusetts	0.0112861907%
MA119	Groveland Town, Massachusetts	0.0109548289%
MA120	Hadley Town, Massachusetts	0.1036658447%
MA121	Halifax Town, Massachusetts	0.0744074497%
MA122	Hamilton Town, Massachusetts	0.0148754814%
MA123	Hampden Town, Massachusetts	0.0086441416%
MA124	Hancock Town, Massachusetts	0.0080083205%
MA125	Hanover Town, Massachusetts	0.2979987927%
MA126	Hanson Town, Massachusetts	0.0306151413%
MA127	Hardwick Town, Massachusetts	0.0046489576%
MA128	Harvard Town, Massachusetts	0.1646144358%
MA129	Harwich Town, Massachusetts	0.2864309104%
MA130	Hatfield Town, Massachusetts	0.0627393895%
MA131	Haverhill City, Massachusetts	0.8142937865%

State ID	Qualifying Subdivision	Consolidated State Allocation
MA132	Hawley Town, Massachusetts	0.0002691301%
MA133	Heath Town, Massachusetts	0.0011790011%
MA134	Hingham Town, Massachusetts	0.4828724626%
MA135	Hinsdale Town, Massachusetts	0.0037015067%
MA136	Holbrook Town, Massachusetts	0.1222501079%
MA137	Holden Town, Massachusetts	0.0343745879%
MA138	Holland Town, Massachusetts	0.0238040885%
MA139	Holliston Town, Massachusetts	0.1672190621%
MA140	Holyoke City, Massachusetts	0.9664659552%
MA141	Hopedale Town, Massachusetts	0.1372305825%
MA142	Hopkinton Town, Massachusetts	0.2027514537%
MA143	Hubbardston Town, Massachusetts	0.0076647112%
MA144	Hudson Town, Massachusetts	0.1994512345%
MA145	Hull Town, Massachusetts	0.1954841045%
MA146	Huntington Town, Massachusetts	0.0026561285%
MA147	Ipswich Town, Massachusetts	0.2079635850%
MA148	Kingston Town, Massachusetts	0.1369378473%
MA149	Lakeville Town, Massachusetts	0.0202228058%
MA150	Lancaster Town, Massachusetts	0.0116656002%
MA151	Lanesborough Town, Massachusetts	0.0575248505%
MA152	Lawrence City, Massachusetts	1.4758837913%
MA153	Lee Town, Massachusetts	0.1519018348%
MA154	Leicester Town, Massachusetts	0.1926291380%
MA155	Lenox Town, Massachusetts	0.1609461124%
MA156	Leominster City, Massachusetts	0.7902530708%
MA157	Leverett Town, Massachusetts	0.0395342227%
MA158	Lexington Town, Massachusetts	0.5090924410%

State ID	Qualifying Subdivision	Consolidated State Allocation
MA159	Leyden Town, Massachusetts	0.0007689206%
MA160	Lincoln Town, Massachusetts	0.1099619285%
MA161	Littleton Town, Massachusetts	0.1043597104%
MA162	Longmeadow Town, Massachusetts	0.2992108201%
MA163	Lowell City, Massachusetts	1.0242474790%
MA164	Ludlow Town, Massachusetts	0.3042665608%
MA165	Lunenburg Town, Massachusetts	0.1916440550%
MA166	Lynn City, Massachusetts	1.5917595154%
MA167	Lynnfield Town, Massachusetts	0.2333154069%
MA168	Malden City, Massachusetts	0.4659742140%
MA169	Manchester-By-The-Sea Town, Massachusetts	0.0201100664%
MA170	Mansfield Town, Massachusetts	0.6816694002%
MA171	Marblehead Town, Massachusetts	0.3485912672%
MA172	Marion Town, Massachusetts	0.0698025620%
MA173	Marlborough City, Massachusetts	0.3668295136%
MA174	Marshfield Town, Massachusetts	0.4930551259%
MA175	Mashpee Town, Massachusetts	0.3459150927%
MA176	Mattapoissett Town, Massachusetts	0.0843720139%
MA177	Maynard Town, Massachusetts	0.1014940666%
MA178	Medfield Town, Massachusetts	0.2083772770%
MA179	Medford City, Massachusetts	0.3972200658%
MA180	Medway Town, Massachusetts	0.1940731867%
MA181	Melrose City, Massachusetts	0.2296395466%
MA182	Mendon Town, Massachusetts	0.0164096065%
MA183	Merrimac Town, Massachusetts	0.0100336001%
MA184	Methuen Town City, Massachusetts	0.7149217230%

State ID	Qualifying Subdivision	Consolidated State Allocation
MA185	Middleborough Town, Massachusetts	0.3933419654%
MA186	Middlefield Town, Massachusetts	0.0003252381%
MA187	Middleton Town, Massachusetts	0.0917093411%
MA188	Milford Town, Massachusetts	0.5323916620%
MA189	Millbury Town, Massachusetts	0.2332340712%
MA190	Millis Town, Massachusetts	0.0999797258%
MA191	Millville Town, Massachusetts	0.0062130209%
MA192	Milton Town, Massachusetts	0.3520463069%
MA193	Monroe Town, Massachusetts	0.0001025332%
MA194	Monson Town, Massachusetts	0.1266258006%
MA195	Montague Town, Massachusetts	0.0291412591%
MA196	Monterey Town, Massachusetts	0.0042137017%
MA197	Montgomery Town, Massachusetts	0.0002324400%
MA198	Mt Washington Town, Massachusetts	0.0001746048%
MA199	Nahant Town, Massachusetts	0.0355497159%
MA200	Nantucket Town, Massachusetts	0.1102324194%
MA201	Natick Town, Massachusetts	0.3421702489%
MA202	Needham Town, Massachusetts	0.4914063771%
MA203	New Ashford Town, Massachusetts	0.0002677169%
MA204	New Bedford City, Massachusetts	2.3617391681%
MA205	New Braintree Town, Massachusetts	0.0013480056%
MA206	New Marlborough Town, Massachusetts	0.0032940955%
MA207	New Salem Town, Massachusetts	0.0024476600%
MA208	Newbury Town, Massachusetts	0.0135400372%
MA209	Newburyport City, Massachusetts	0.2905748435%

State ID	Qualifying Subdivision	Consolidated State Allocation
MA210	Newton City, Massachusetts	1.0088865481%
MA211	Norfolk County, Massachusetts	0.0563017795%
MA212	Norfolk Town, Massachusetts	0.0892988423%
MA213	North Adams City, Massachusetts	0.3428675166%
MA214	North Andover Town, Massachusetts	0.4494773051%
MA215	North Attleborough Town, Massachusetts	0.6369959028%
MA216	North Brookfield Town, Massachusetts	0.0698725924%
MA217	North Reading Town, Massachusetts	0.1664230820%
MA218	Northampton City, Massachusetts	0.5405649568%
MA219	Northborough Town, Massachusetts	0.2422641125%
MA220	Northbridge Town, Massachusetts	0.2823159735%
MA221	Northfield Town, Massachusetts	0.0153010544%
MA222	Norton Town, Massachusetts	0.4563834066%
MA223	Norwell Town, Massachusetts	0.2753854817%
MA224	Norwood Town, Massachusetts	0.3412282413%
MA225	Oak Bluffs Town, Massachusetts	0.0769116887%
MA226	Oakham Town, Massachusetts	0.0026269230%
MA227	Orange Town, Massachusetts	0.1376712816%
MA228	Orleans Town, Massachusetts	0.0935051641%
MA229	Otis Town, Massachusetts	0.0035269019%
MA230	Oxford Town, Massachusetts	0.2336229019%
MA231	Palmer Town City, Massachusetts	0.1621757259%
MA232	Paxton Town, Massachusetts	0.0115100470%
MA233	Peabody City, Massachusetts	0.7162928627%
MA234	Pelham Town, Massachusetts	0.0235476246%

State ID	Qualifying Subdivision	Consolidated State Allocation
MA235	Pembroke Town, Massachusetts	0.3388218249%
MA236	Pepperell Town, Massachusetts	0.0102363113%
MA237	Peru Town, Massachusetts	0.0011523603%
MA238	Petersham Town, Massachusetts	0.0159775433%
MA239	Phillipston Town, Massachusetts	0.0039835646%
MA240	Pittsfield City, Massachusetts	1.1541979937%
MA241	Plainfield Town, Massachusetts	0.0004986914%
MA242	Plainville Town, Massachusetts	0.0738004154%
MA243	Plymouth County, Massachusetts	0.0008974666%
MA244	Plymouth Town, Massachusetts	1.0727134492%
MA245	Plympton Town, Massachusetts	0.0311939123%
MA246	Princeton Town, Massachusetts	0.0094015998%
MA247	Provincetown, Massachusetts	0.0895015011%
MA248	Quincy City, Massachusetts	1.0277365393%
MA249	Randolph Town, Massachusetts	0.3517891103%
MA250	Raynham Town, Massachusetts	0.0739771661%
MA251	Reading Town, Massachusetts	0.2463903024%
MA252	Rehoboth Town, Massachusetts	0.0342848256%
MA253	Revere City, Massachusetts	0.5754964378%
MA254	Richmond Town, Massachusetts	0.0346755405%
MA255	Rochester Town, Massachusetts	0.0656757963%
MA256	Rockland Town, Massachusetts	0.3048431858%
MA257	Rockport Town, Massachusetts	0.1188536886%
MA258	Rowe Town, Massachusetts	0.0242459391%
MA259	Rowley Town, Massachusetts	0.0134543050%
MA260	Royalston Town, Massachusetts	0.0020739031%
MA261	Russell Town, Massachusetts	0.0012348998%
MA262	Rutland Town, Massachusetts	0.0122272562%

State ID	Qualifying Subdivision	Consolidated State Allocation
MA263	Salem City, Massachusetts	0.6254547137%
MA264	Salisbury Town, Massachusetts	0.0319290215%
MA265	Sandisfield Town, Massachusetts	0.0020719142%
MA266	Sandwich Town, Massachusetts	0.4944903815%
MA267	Saugus Town, Massachusetts	0.3330802265%
MA268	Savoy Town, Massachusetts	0.0103246605%
MA269	Scituate Town, Massachusetts	0.3938536371%
MA270	Seekonk Town, Massachusetts	0.3325159013%
MA271	Sharon Town, Massachusetts	0.3157804286%
MA272	Sheffield Town, Massachusetts	0.0066580643%
MA273	Shelburne Town, Massachusetts	0.0145706034%
MA274	Sherborn Town, Massachusetts	0.0361347676%
MA275	Shirley Town, Massachusetts	0.0049654026%
MA276	Shrewsbury Town, Massachusetts	0.6471205738%
MA277	Shutesbury Town, Massachusetts	0.0358178516%
MA278	Somerset Town, Massachusetts	0.2943717652%
MA279	Somerville City, Massachusetts	0.5538327759%
MA280	South Hadley Town, Massachusetts	0.3289508962%
MA281	Southampton Town, Massachusetts	0.0773861993%
MA282	Southborough Town, Massachusetts	0.2173688486%
MA283	Southbridge Town City, Massachusetts	0.2906114812%
MA284	Southwick Town, Massachusetts	0.0165255910%
MA285	Spencer Town, Massachusetts	0.0203153945%
MA286	Springfield City, Massachusetts	3.4410224370%
MA287	Sterling Town, Massachusetts	0.0196759620%

State ID	Qualifying Subdivision	Consolidated State Allocation
MA288	Stockbridge Town, Massachusetts	0.0092305018%
MA289	Stoneham Town, Massachusetts	0.1669780908%
MA290	Stoughton Town, Massachusetts	0.3118943726%
MA291	Stow Town, Massachusetts	0.0087733680%
MA292	Sturbridge Town, Massachusetts	0.1235688557%
MA293	Sudbury Town, Massachusetts	0.1950193814%
MA294	Sunderland Town, Massachusetts	0.0394445127%
MA295	Sutton Town, Massachusetts	0.1720631416%
MA296	Swampscott Town, Massachusetts	0.2802270489%
MA297	Swansea Town, Massachusetts	0.3127370397%
MA298	Taunton City, Massachusetts	1.3156698571%
MA299	Templeton Town, Massachusetts	0.0167725290%
MA300	Tewksbury Town, Massachusetts	0.2526508477%
MA301	Tisbury Town, Massachusetts	0.0665566713%
MA302	Tolland Town, Massachusetts	0.0005593530%
MA303	Topsfield Town, Massachusetts	0.0713350646%
MA304	Townsend Town, Massachusetts	0.0093843801%
MA305	Truro Town, Massachusetts	0.0604250384%
MA306	Tyngsborough Town, Massachusetts	0.1162396935%
MA307	Tyringham Town, Massachusetts	0.0012803829%
MA308	Upton Town, Massachusetts	0.0211017442%
MA309	Uxbridge Town, Massachusetts	0.2255606716%
MA310	Wakefield Town, Massachusetts	0.2116065761%
MA311	Wales Town, Massachusetts	0.0147604390%
MA312	Walpole Town, Massachusetts	0.3194149930%
MA313	Waltham City, Massachusetts	0.5322671985%
MA314	Ware Town, Massachusetts	0.2035588439%

State ID	Qualifying Subdivision	Consolidated State Allocation
MA315	Wareham Town, Massachusetts	0.3595394490%
MA316	Warren Town, Massachusetts	0.0179304373%
MA317	Warwick Town, Massachusetts	0.0065997057%
MA318	Washington Town, Massachusetts	0.0004074112%
MA319	Watertown Town City, Massachusetts	0.2540965713%
MA320	Wayland Town, Massachusetts	0.2147389946%
MA321	Webster Town, Massachusetts	0.2405963644%
MA322	Wellesley Town, Massachusetts	0.4811483972%
MA323	Wellfleet Town, Massachusetts	0.0667808417%
MA324	Wendell Town, Massachusetts	0.0010508215%
MA325	Wenham Town, Massachusetts	0.0112119209%
MA326	West Boylston Town, Massachusetts	0.1222726663%
MA327	West Bridgewater Town, Massachusetts	0.1467598909%
MA328	West Brookfield Town, Massachusetts	0.0059191866%
MA329	West Newbury Town, Massachusetts	0.0086981560%
MA330	West Springfield Town City, Massachusetts	0.4627594653%
MA331	West Stockbridge Town, Massachusetts	0.0028401544%
MA332	West Tisbury Town, Massachusetts	0.0099183484%
MA333	Westborough Town, Massachusetts	0.5070384269%
MA334	Westfield City, Massachusetts	0.6538385669%
MA335	Westford Town, Massachusetts	0.2939962811%

State ID	Qualifying Subdivision	Consolidated State Allocation
MA336	Westhampton Town, Massachusetts	0.0199373981%
MA337	Westminster Town, Massachusetts	0.0226744436%
MA338	Weston Town, Massachusetts	0.2254658323%
MA339	Westport Town, Massachusetts	0.2811335179%
MA340	Westwood Town, Massachusetts	0.2903783084%
MA341	Weymouth Town City, Massachusetts	0.5656639786%
MA342	Whately Town, Massachusetts	0.0314223222%
MA343	Whitman Town, Massachusetts	0.0448742719%
MA344	Wilbraham Town, Massachusetts	0.0313150261%
MA345	Williamsburg Town, Massachusetts	0.0343998679%
MA346	Williamstown, Massachusetts	0.0783021941%
MA347	Wilmington Town, Massachusetts	0.2467559990%
MA348	Winchendon Town, Massachusetts	0.1830720373%
MA349	Winchester Town, Massachusetts	0.2570095300%
MA350	Windsor Town, Massachusetts	0.0005238144%
MA351	Winthrop Town City, Massachusetts	0.1505890537%
MA352	Woburn City, Massachusetts	0.3503541163%
MA353	Worcester City, Massachusetts	3.7929503518%
MA354	Worthington Town, Massachusetts	0.0015069609%
MA355	Wrentham Town, Massachusetts	0.0961794021%
MA356	Yarmouth Town, Massachusetts	0.1308391883%

State ID	Qualifying Subdivision	Consolidated State Allocation
MI1	Ada Township, Michigan	0.0042278554%
MI2	Adrian City, Michigan	0.0328126789%
MI3	Alcona County, Michigan	0.0934629817%
MI4	Alger County, Michigan	0.0879525875%
MI5	Algoma Township, Michigan	0.0016941585%
MI6	Allegan County, Michigan	0.4460242903%
MI7	Allen Park City, Michigan	0.0620457416%
MI8	Allendale Charter Township, Michigan	0.0044901249%
MI9	Alpena County, Michigan	0.3552566921%
MI10	Alpine Charter Township, Michigan	0.0014679355%
MI11	Ann Arbor City, Michigan	0.2674253148%
MI12	Antrim County, Michigan	0.2666725680%
MI13	Antwerp Township, Michigan	0.0007581775%
MI14	Arenac County, Michigan	0.1805504304%
MI15	Auburn Hills City, Michigan	0.0679438259%
MI16	Bangor Charter Township, Michigan	0.0063071908%
MI17	Baraga County, Michigan	0.0830045795%
MI18	Barry County, Michigan	0.2499588316%
MI19	Bath Charter Township, Michigan	0.0310575579%
MI20	Battle Creek City, Michigan	0.1976545014%
MI21	Bay City, Michigan	0.0662640083%
MI22	Bay County, Michigan	1.1889740912%
MI23	Bedford Township, Michigan	0.0238194433%
MI24	Benton Charter Township, Michigan	0.0523760917%
MI25	Benzie County, Michigan	0.1559708495%

State ID	Qualifying Subdivision	Consolidated State Allocation
MI26	Berkley City, Michigan	0.0207220905%
MI27	Berrien County, Michigan	1.4353008205%
MI28	Beverly Hills Village, Michigan	0.0265585450%
MI29	Big Rapids City, Michigan	0.0141485793%
MI30	Birmingham City, Michigan	0.0595211261%
MI278	Blackman Charter Township, Michigan	0.0000000000%
MI31	Bloomfield Charter Township, Michigan	0.1382971973%
MI32	Branch County, Michigan	0.3823019725%
MI33	Brandon Charter Township, Michigan	0.0172309269%
MI34	Brighton Township, Michigan	0.0005844508%
MI35	Brownstown Charter Township, Michigan	0.0597655290%
MI36	Burton City, Michigan	0.0191573337%
MI37	Byron Township, Michigan	0.0082898139%
MI38	Cadillac City, Michigan	0.0572782844%
MI39	Caledonia Charter Township, Kent County, Michigan	0.0026644035%
MI40	Calhoun County, Michigan	1.7844560932%
MI41	Cannon Township, Michigan	0.0031972842%
MI42	Canton Charter Township, Michigan	0.2635380816%
MI43	Cascade Charter Township, Michigan	0.0117082940%
MI44	Cass County, Michigan	0.4127454052%
MI45	Charlevoix County, Michigan	0.2142857345%
MI46	Cheboygan County, Michigan	0.3054122146%
MI47	Chesterfield Charter Township, Michigan	0.1219762582%

State ID	Qualifying Subdivision	Consolidated State Allocation
MI48	Chippewa County, Michigan	0.2775926422%
MI49	Clare County, Michigan	0.2705014687%
MI50	Clawson City, Michigan	0.0134773906%
MI51	Clinton Charter Township, Michigan	0.6524315825%
MI52	Clinton County, Michigan	0.5402667258%
MI53	Coldwater City, Michigan	0.0074666730%
MI54	Commerce Charter Township, Michigan	0.0192121087%
MI55	Comstock Charter Township, Michigan	0.0081656838%
MI56	Cooper Charter Township, Michigan	0.0009266020%
MI57	Crawford County, Michigan	0.2886252314%
MI58	Davison Township, Michigan	0.0085451532%
MI59	Dearborn City, Michigan	0.2895118016%
MI60	Dearborn Heights City, Michigan	0.1017944247%
MI61	Delhi Charter Township, Michigan	0.0190090980%
MI62	Delta Charter Township, Michigan	0.0391807240%
MI63	Delta County, Michigan	0.2697501609%
MI64	Detroit City, Michigan	7.3863527308%
MI65	Dewitt Charter Township, Michigan	0.0355251274%
MI66	Dickinson County, Michigan	0.2772928270%
MI67	East Bay Township, Michigan	0.0014150822%
MI68	East Grand Rapids City, Michigan	0.0200332982%
MI69	East Lansing City, Michigan	0.1928772515%
MI70	Eastpointe City, Michigan	0.1620457585%
MI71	Eaton County, Michigan	1.0040379149%
MI72	Egelston Township, Michigan	0.0057198661%

State ID	Qualifying Subdivision	Consolidated State Allocation
MI73	Emmet County, Michigan	0.1751859110%
MI74	Emmett Charter Township, Michigan	0.0078634499%
MI75	Escanaba City, Michigan	0.0187485817%
MI76	Farmington City, Michigan	0.0212789632%
MI77	Farmington Hills City, Michigan	0.1595279696%
MI78	Fenton Charter Township, Michigan	0.0017899625%
MI79	Fenton City, Michigan	0.0463367531%
MI80	Ferndale City, Michigan	0.0860957347%
MI81	Flat Rock City, Michigan	0.0165965372%
MI82	Flint Charter Township, Michigan	0.0247094958%
MI83	Flint City, Michigan	2.8492826162%
MI84	Flushing Charter Township, Michigan	0.0036163716%
MI85	Fort Gratiot Charter Township, Michigan	0.0091219411%
MI86	Fraser City, Michigan	0.0773787868%
MI87	Frenchtown Charter Township, Michigan	0.0472286300%
MI88	Fruitport Charter Township, Michigan	0.0124893804%
MI89	Gaines Township, Kent County, Michigan	0.0086869609%
MI90	Garden City, Michigan	0.0348032319%
MI91	Garfield Charter Township, Michigan	0.0003928875%
MI92	Genesee Charter Township, Michigan	0.0125078610%
MI93	Genesee County, Michigan	2.1444091585%
MI94	Genoa Township, Michigan	0.0000730563%

State ID	Qualifying Subdivision	Consolidated State Allocation
MI95	Georgetown Charter Township, Michigan	0.0069588066%
MI96	Gladwin County, Michigan	0.2077497604%
MI97	Gogebic County, Michigan	0.0721438406%
MI98	Grand Blanc Charter Township, Michigan	0.0202728576%
MI99	Grand Haven Charter Township, Michigan	0.0108943696%
MI100	Grand Haven City, Michigan	0.0335954698%
MI101	Grand Rapids Charter Township, Michigan	0.0036296214%
MI102	Grand Rapids City, Michigan	1.3440305744%
MI103	Grand Traverse County, Michigan	0.9563577517%
MI104	Grandville City, Michigan	0.0268602038%
MI105	Gratiot County, Michigan	0.3525171058%
MI106	Green Oak Township, Michigan	0.0310802595%
MI107	Grosse Ile Township, Michigan	0.0206969233%
MI108	Grosse Pointe Park City, Michigan	0.0273525288%
MI109	Grosse Pointe Woods City, Michigan	0.0194917954%
MI110	Hamburg Township, Michigan	0.0327814289%
MI111	Hamtramck City, Michigan	0.1045696825%
MI112	Harper Woods City, Michigan	0.0291877050%
MI113	Harrison Charter Township, Michigan	0.1197690060%
MI114	Hartland Township, Michigan	0.0002817888%
MI115	Hazel Park City, Michigan	0.0425097355%
MI116	Highland Charter Township, Michigan	0.0169953269%
MI117	Highland Park City, Michigan	0.0226020911%

State ID	Qualifying Subdivision	Consolidated State Allocation
MI118	Hillsdale County, Michigan	0.4179676993%
MI119	Holland Charter Township, Michigan	0.0168424444%
MI120	Holland City, Michigan	0.0955964916%
MI121	Holly Township, Michigan	0.0023667091%
MI122	Houghton County, Michigan	0.2492719347%
MI123	Huron Charter Township, Michigan	0.0404726791%
MI124	Huron County, Michigan	0.1691383539%
MI125	Independence Charter Township, Michigan	0.0476500991%
MI126	Ingham County, Michigan	2.3910799665%
MI127	Inkster City, Michigan	0.0963789326%
MI128	Ionia City, Michigan	0.0259372614%
MI129	Ionia County, Michigan	0.5298085345%
MI130	Iosco County, Michigan	0.3597971837%
MI131	Iron County, Michigan	0.1234778574%
MI132	Iron Mountain City, Michigan	0.0102890396%
MI133	Isabella County, Michigan	0.6406627159%
MI134	Jackson City, Michigan	0.1975960490%
MI135	Jackson County, Michigan	0.6266962818%
MI136	Kalamazoo Charter Township, Michigan	0.0300335110%
MI137	Kalamazoo City, Michigan	0.2186435127%
MI138	Kalamazoo County, Michigan	2.1433241424%
MI139	Kalkaska County, Michigan	0.0950485976%
MI140	Kent County, Michigan	3.0032910409%
MI141	Kentwood City, Michigan	0.0821691991%
MI142	Keweenaw County, Michigan	0.0039070602%

State ID	Qualifying Subdivision	Consolidated State Allocation
MI143	Lake County, Michigan	0.0815750583%
MI144	Lansing City, Michigan	0.6157258774%
MI145	Lapeer County, Michigan	0.4570551035%
MI146	Leelanau County, Michigan	0.1385869050%
MI147	Lenawee County, Michigan	0.8823790089%
MI148	Lenox Township, Michigan	0.0064611477%
MI149	Leoni Township, Michigan	0.0052492697%
MI150	Lincoln Charter Township, Michigan	0.0103038346%
MI151	Lincoln Park City, Michigan	0.0917234908%
MI152	Livingston County, Michigan	1.4441655813%
MI153	Livonia City, Michigan	0.4479739512%
MI154	Luce County, Michigan	0.0715137120%
MI155	Lyon Charter Township, Michigan	0.0034804545%
MI156	Mackinac County, Michigan	0.0525087280%
MI157	Macomb County, Michigan	8.9600697690%
MI158	Macomb Township, Michigan	0.0624612667%
MI159	Madison Heights City, Michigan	0.0833167256%
MI160	Manistee County, Michigan	0.3495467119%
MI161	Marion Township, Livingston County, Michigan	0.0001148028%
MI162	Marquette City, Michigan	0.0180973752%
MI163	Marquette County, Michigan	0.6035272233%
MI164	Mason County, Michigan	0.2785769407%
MI165	Mecosta County, Michigan	0.1917457546%
MI166	Melvindale City, Michigan	0.0300027854%
MI167	Menominee County, Michigan	0.0912256468%
MI168	Meridian Charter Township, Michigan	0.0408752583%

State ID	Qualifying Subdivision	Consolidated State Allocation
MI169	Midland City, Michigan	0.1745254871%
MI170	Midland County, Michigan	0.3108652798%
MI171	Milford Charter Township, Michigan	0.0037106999%
MI172	Missaukee County, Michigan	0.0578937210%
MI173	Monitor Charter Township, Michigan	0.0025502597%
MI174	Monroe Charter Township, Michigan	0.0069121111%
MI175	Monroe City, Michigan	0.1213473624%
MI176	Monroe County, Michigan	1.7767045087%
MI177	Montcalm County, Michigan	0.6957831869%
MI178	Montmorency County, Michigan	0.0985847841%
MI179	Mount Clemens City, Michigan	0.0290390165%
MI180	Mount Morris Charter Township, Michigan	0.0143743799%
MI181	Mount Pleasant City, Michigan	0.0206549613%
MI182	Mundy Charter Township, Michigan	0.0087055516%
MI183	Muskegon Charter Township, Michigan	0.0208333463%
MI184	Muskegon City, Michigan	0.1009248080%
MI185	Muskegon County, Michigan	1.9100367830%
MI186	Muskegon Heights City, Michigan	0.0288916451%
MI187	New Baltimore City, Michigan	0.0277364435%
MI188	Newaygo County, Michigan	0.5231811022%
MI189	Niles City, Michigan	0.0336753397%
MI190	Niles Township, Michigan	0.0124323128%
MI191	Northville Charter Township, Michigan	0.0937410207%

State ID	Qualifying Subdivision	Consolidated State Allocation
MI192	Norton Shores City, Michigan	0.0405173975%
MI193	Novi City, Michigan	0.0846232347%
MI194	Oak Park City, Michigan	0.0599120079%
MI195	Oakland Charter Township, Michigan	0.0158387451%
MI196	Oakland County, Michigan	6.0626269110%
MI197	Oceana County, Michigan	0.2437641356%
MI198	Oceola Township, Michigan	0.0002087325%
MI199	Ogemaw County, Michigan	0.6231250992%
MI200	Ontonagon County, Michigan	0.0564870701%
MI201	Orion Charter Township, Michigan	0.0279774995%
MI202	Osceola County, Michigan	0.2155121164%
MI203	Oscoda County, Michigan	0.0566748663%
MI204	Oshtemo Charter Township, Michigan	0.0071811704%
MI205	Otsego County, Michigan	0.3179204956%
MI206	Ottawa County, Michigan	0.8561297014%
MI207	Owosso City, Michigan	0.0346613348%
MI208	Oxford Charter Township, Michigan	0.0127384634%
MI209	Park Township, Ottawa County, Michigan	0.0040071188%
MI210	Pittsfield Charter Township, Michigan	0.0274648128%
MI211	Plainfield Charter Township, Michigan	0.0085009554%
MI212	Plymouth Charter Township, Michigan	0.0357383127%
MI213	Pontiac City, Michigan	0.3248498872%

State ID	Qualifying Subdivision	Consolidated State Allocation
MI214	Port Huron Charter Township, Michigan	0.0083327500%
MI215	Port Huron City, Michigan	0.1504374166%
MI216	Portage City, Michigan	0.0567022991%
MI217	Presque Isle County, Michigan	0.1629846266%
MI218	Redford Charter Township, Michigan	0.1223763279%
MI219	Riverview City, Michigan	0.0278625766%
MI220	Rochester City, Michigan	0.0230459632%
MI221	Rochester Hills City, Michigan	0.0390185719%
MI222	Romulus City, Michigan	0.1043054243%
MI223	Roscommon County, Michigan	0.4301835283%
MI224	Roseville City, Michigan	0.2467127304%
MI225	Royal Oak City, Michigan	0.1498737243%
MI226	Saginaw Charter Township, Michigan	0.0399524841%
MI227	Saginaw City, Michigan	0.2486892685%
MI228	Saginaw County, Michigan	1.8697499899%
MI229	Sanilac County, Michigan	0.3884583961%
MI230	Sault Ste. Marie City, Michigan	0.1102861372%
MI231	Schoolcraft County, Michigan	0.0455825815%
MI232	Scio Charter Township, Michigan	0.0029747576%
MI233	Shelby Charter Township, Michigan	0.2924370238%
MI234	Shiawassee County, Michigan	0.8126038392%
MI235	South Lyon City, Michigan	0.0149498906%
MI236	Southfield City, Michigan	0.2271237501%
MI237	Southfield Township, Michigan	0.0000642545%
MI238	Southgate City, Michigan	0.0512897499%

State ID	Qualifying Subdivision	Consolidated State Allocation
MI239	Spring Lake Township, Michigan	0.0060017466%
MI240	Springfield Charter Township, Michigan	0.0025808909%
MI241	St Clair County, Michigan	2.2355263751%
MI242	St Joseph County, Michigan	0.2462634133%
MI243	St. Clair Shores City, Michigan	0.1962330188%
MI244	Sterling Heights City, Michigan	1.0160154348%
MI245	Sturgis City, Michigan	0.0345993898%
MI246	Summit Township, Jackson County, Michigan	0.0084993840%
MI247	Superior Charter Township, Michigan	0.0069991428%
MI248	Taylor City, Michigan	0.2173451175%
MI249	Texas Charter Township, Michigan	0.0030056684%
MI250	Thomas Township, Michigan	0.0073384407%
MI251	Traverse City, Michigan	0.0694748526%
MI252	Trenton City, Michigan	0.0278175688%
MI253	Troy City, Michigan	0.1362571155%
MI254	Tuscola County, Michigan	0.4964108264%
MI255	Tyrone Township, Livingston County, Michigan	0.0055627194%
MI256	Union Charter Township, Michigan	0.0000295731%
MI257	Van Buren Charter Township, Michigan	0.0769291242%
MI258	Van Buren County, Michigan	0.4404295489%
MI259	Vienna Charter Township, Genesee County, Michigan	0.0049907472%
MI260	Walker City, Michigan	0.0333201255%
MI261	Warren City, Michigan	1.2684334598%

State ID	Qualifying Subdivision	Consolidated State Allocation
MI262	Washington Township, Macomb County, Michigan	0.0466960473%
MI263	Washtenaw County, Michigan	2.6615283392%
MI264	Waterford Charter Township, Michigan	0.1262119884%
MI265	Wayne City, Michigan	0.0938477408%
MI266	Wayne County, Michigan	11.4087490300%
MI267	West Bloomfield Charter Township, Michigan	0.1514104788%
MI268	Westland City, Michigan	0.3653115305%
MI269	Wexford County, Michigan	0.3345380363%
MI270	White Lake Charter Township, Michigan	0.0337978902%
MI271	Wixom City, Michigan	0.0213271541%
MI272	Woodhaven City, Michigan	0.0330180645%
MI273	Wyandotte City, Michigan	0.0563902282%
MI274	Wyoming City, Michigan	0.1474722212%
MI275	Ypsilanti Charter Township, Michigan	0.0334144094%
MI276	Ypsilanti City, Michigan	0.0518771364%
MI277	Zeeland Charter Township, Michigan	0.0035509487%

State ID	Qualifying Subdivision	Consolidated State Allocation
MN1	Aitkin County, Minnesota	0.5760578506%
MN4	Andover City, Minnesota	0.1364919451%
MN6	Anoka County, Minnesota	5.0386504681%
MN7	Apple Valley City, Minnesota	0.2990817345%
MN10	Becker County, Minnesota	0.6619330684%
MN11	Beltrami County, Minnesota	0.7640787093%
MN13	Benton County, Minnesota	0.6440948102%
MN15	Big Stone County, Minnesota	0.1194868775%
MN16	Blaine City, Minnesota	0.4249516913%
MN17	Bloomington City, Minnesota	0.4900195550%
MN18	Blue Earth County, Minnesota	0.6635420705%
MN20	Brooklyn Center City, Minnesota	0.1413853902%
MN21	Brooklyn Park City, Minnesota	0.2804136235%
MN22	Brown County, Minnesota	0.3325325416%
MN24	Burnsville City, Minnesota	0.5135361297%
MN25	Carlton County, Minnesota	0.9839591749%
MN26	Carver County, Minnesota	1.1452829660%
MN27	Cass County, Minnesota	0.8895681513%
MN31	Chippewa County, Minnesota	0.2092611794%
MN32	Chisago County, Minnesota	0.9950193750%
MN33	Clay County, Minnesota	0.9428475282%
MN34	Clearwater County, Minnesota	0.1858592043%
MN37	Cook County, Minnesota	0.1074594960%
MN38	Coon Rapids City, Minnesota	0.5772642445%
MN39	Cottage Grove City, Minnesota	0.2810994719%
MN40	Cottonwood County, Minnesota	0.1739065270%
MN41	Crow Wing County, Minnesota	1.1394859175%
MN43	Dakota County, Minnesota	4.4207140603%

State ID	Qualifying Subdivision	Consolidated State Allocation
MN44	Dodge County, Minnesota	0.2213963258%
MN45	Douglas County, Minnesota	0.6021779472%
MN46	Duluth City, Minnesota	1.1502115380%
MN47	Eagan City, Minnesota	0.3657951576%
MN49	Eden Prairie City, Minnesota	0.2552171573%
MN50	Edina City, Minnesota	0.1973054822%
MN54	Faribault County, Minnesota	0.2169409335%
MN57	Fillmore County, Minnesota	0.2329591105%
MN59	Freeborn County, Minnesota	0.3507169824%
MN62	Goodhue County, Minnesota	0.5616542387%
MN64	Grant County, Minnesota	0.0764556498%
MN67	Hennepin County, Minnesota	19.0624622262%
MN70	Houston County, Minnesota	0.3099019273%
MN71	Hubbard County, Minnesota	0.4582368775%
MN74	Inver Grove Heights City, Minnesota	0.2193400520%
MN75	Isanti County, Minnesota	0.7712992708%
MN76	Itasca County, Minnesota	1.1406408131%
MN77	Jackson County, Minnesota	0.1408950444%
MN78	Kanabec County, Minnesota	0.3078966750%
MN79	Kandiyohi County, Minnesota	0.1581167542%
MN80	Kittson County, Minnesota	0.0812834506%
MN81	Koochiching County, Minnesota	0.2612581866%
MN82	Lac Qui Parle County, Minnesota	0.0985665133%
MN83	Lake County, Minnesota	0.1827750321%
MN84	Lake of the Woods County, Minnesota	0.1123105028%
MN85	Lakeville City, Minnesota	0.2822249627%

State ID	Qualifying Subdivision	Consolidated State Allocation
MN86	Le Sueur County, Minnesota	0.3225703347%
MN87	Lincoln County, Minnesota	0.1091919984%
MN90	Lyon County, Minnesota	0.2935118186%
MN91	Mahnomen County, Minnesota	0.1416417688%
MN92	Mankato City, Minnesota	0.3698584321%
MN93	Maple Grove City, Minnesota	0.1814019047%
MN94	Maplewood City, Minnesota	0.1875101678%
MN96	Marshall County, Minnesota	0.1296352091%
MN97	Martin County, Minnesota	0.2543064014%
MN98	McLeod County, Minnesota	0.1247104518%
MN99	Meeker County, Minnesota	0.3744031515%
MN101	Mille Lacs County, Minnesota	0.9301506696%
MN102	Minneapolis City, Minnesota	4.8777618689%
MN103	Minnetonka City, Minnesota	0.1967231071%
MN105	Moorhead City, Minnesota	0.4337377038%
MN106	Morrison County, Minnesota	0.7178981419%
MN108	Mower County, Minnesota	0.5801769149%
MN109	Murray County, Minnesota	0.1348775389%
MN113	Nicollet County, Minnesota	0.1572381053%
MN114	Nobles County, Minnesota	0.1562005112%
MN115	Norman County, Minnesota	0.1087596675%
MN118	North St. Paul City, Minnesota	0.0575844069%
MN121	Olmsted County, Minnesota	1.9236715095%
MN123	Otter Tail County, Minnesota	0.8336175419%
MN125	Pennington County, Minnesota	0.3082576395%
MN126	Pine County, Minnesota	0.5671222707%
MN127	Pipestone County, Minnesota	0.1535154503%
MN128	Plymouth City, Minnesota	0.1762541473%

State ID	Qualifying Subdivision	Consolidated State Allocation
MN129	Polk County, Minnesota	0.8654291474%
MN130	Pope County, Minnesota	0.1870129873%
MN132	Proctor City, Minnesota	0.0214374128%
MN134	Ramsey County, Minnesota	7.1081424150%
MN135	Red Lake County, Minnesota	0.0532649128%
MN137	Redwood County, Minnesota	0.2809842367%
MN138	Renville County, Minnesota	0.2706888807%
MN139	Rice County, Minnesota	0.2674764398%
MN140	Richfield City, Minnesota	0.2534018444%
MN142	Rochester City, Minnesota	0.7363082849%
MN143	Rock County, Minnesota	0.2043437336%
MN145	Roseau County, Minnesota	0.2517872793%
MN147	Roseville City, Minnesota	0.1721905549%
MN150	Savage City, Minnesota	0.1883576635%
MN151	Scott County, Minnesota	1.3274301646%
MN152	Shakopee City, Minnesota	0.2879873611%
MN153	Sherburne County, Minnesota	1.2543449472%
MN155	Sibley County, Minnesota	0.2393480708%
MN157	St Louis County, Minnesota	4.7407767170%
MN158	St. Cloud City, Minnesota	0.7330089009%
MN159	St. Louis Park City, Minnesota	0.1476314588%
MN161	St. Paul City, Minnesota	3.7475206798%
MN163	Stearns County, Minnesota	2.4158085321%
MN164	Steele County, Minnesota	0.3969975263%
MN165	Stevens County, Minnesota	0.1439474275%
MN167	Swift County, Minnesota	0.1344167568%
MN168	Todd County, Minnesota	0.4180909817%
MN169	Traverse County, Minnesota	0.0903964134%

State ID	Qualifying Subdivision	Consolidated State Allocation
MN172	Wabasha County, Minnesota	0.3103038997%
MN174	Wadena County, Minnesota	0.2644094337%
MN175	Waseca County, Minnesota	0.2857912156%
MN176	Washington County, Minnesota	3.0852862513%
MN177	Watonwan County, Minnesota	0.1475626356%
MN181	Wilkin County, Minnesota	0.0937962507%
MN184	Winona County, Minnesota	0.7755267356%
MN185	Woodbury City, Minnesota	0.4677270172%
MN187	Wright County, Minnesota	1.6985269385%
MN188	Yellow Medicine County, Minnesota	0.1742264836%

State ID	Qualifying Subdivision	Consolidated State Allocation
MS1	Adams County, Mississippi	0.8956021658%
MS2	Alcorn County, Mississippi	0.0576303986%
MS3	Amite County, Mississippi	0.2745886356%
MS4	Amory City, Mississippi	0.2116578721%
MS5	Arcola Town, Mississippi	0.0010555296%
MS6	Attala County, Mississippi	0.4297320534%
MS7	Bay St. Louis City, Mississippi	0.0311256106%
MS8	Benton County, Mississippi	0.1960786050%
MS9	Biloxi City, Mississippi	0.6644756012%
MS10	Bolivar County, Mississippi	0.5038105720%
MS11	Brandon City, Mississippi	0.5570155492%
MS12	Brookhaven City, Mississippi	0.4683109010%
MS13	Byram City, Mississippi	0.0545969857%
MS14	Caledonia Town, Mississippi	0.0029947276%
MS15	Calhoun County, Mississippi	0.4153220669%
MS16	Canton City, Mississippi	0.3608017931%
MS17	Carroll County, Mississippi	0.2031667197%
MS18	Charleston City, Mississippi	0.0470291747%
MS19	Chickasaw County, Mississippi	0.5108771217%
MS21	Claiborne County, Mississippi	0.1646672179%
MS22	Clarke County, Mississippi	0.5113660366%
MS23	Clarksdale City, Mississippi	0.2773552028%
MS24	Clay County, Mississippi	0.1859817703%
MS25	Cleveland City, Mississippi	0.1374553964%
MS26	Clinton City, Mississippi	0.3236049121%
MS27	Coahoma County, Mississippi	0.4236109040%
MS28	Columbia City, Mississippi	0.1694898620%
MS29	Columbus City, Mississippi	0.7039619868%

State ID	Qualifying Subdivision	Consolidated State Allocation
MS30	Copiah County, Mississippi	0.7217351157%
MS31	Corinth City, Mississippi	1.5764666245%
MS32	Covington County, Mississippi	0.6154346319%
MS33	Desoto County, Mississippi	2.2448793903%
MS34	Diamondhead City, Mississippi	0.0001700502%
MS35	D'Iberville City, Mississippi	0.0448007432%
MS36	Forrest County, Mississippi	3.0515951697%
MS37	Franklin County, Mississippi	0.2573154510%
MS38	Gautier City, Mississippi	0.1317584671%
MS39	George County, Mississippi	1.0369751373%
MS40	Greene County, Mississippi	0.2945187519%
MS41	Greenville City, Mississippi	0.0840497499%
MS42	Greenwood City, Mississippi	0.5923599857%
MS43	Grenada City, Mississippi	0.0559274271%
MS44	Grenada County, Mississippi	0.5256607907%
MS45	Gulfport City, Mississippi	8.3388565634%
MS46	Hancock County, Mississippi	2.4051379780%
MS47	Harrison County, Mississippi	1.2832402872%
MS48	Hattiesburg City, Mississippi	0.3234276187%
MS49	Hernando City, Mississippi	0.4421794662%
MS50	Hinds County, Mississippi	2.0884106343%
MS51	Holly Springs City, Mississippi	0.1628192181%
MS52	Holmes County, Mississippi	0.3324136124%
MS53	Horn Lake City, Mississippi	0.6519689260%
MS54	Humphreys County, Mississippi	0.1373681489%
MS55	Indianola City, Mississippi	0.0232023896%
MS56	Issaquena County, Mississippi	0.0175685090%
MS57	Itawamba County, Mississippi	1.0516508171%

State ID	Qualifying Subdivision	Consolidated State Allocation
MS58	Iuka City, Mississippi	0.2854290491%
MS59	Jackson City, Mississippi	2.6935044677%
MS60	Jackson County, Mississippi	7.6551484963%
MS61	Jasper County, Mississippi	0.3922097231%
MS62	Jefferson County, Mississippi	0.0985148834%
MS63	Jefferson Davis County, Mississippi	0.3514052425%
MS64	Jones County, Mississippi	2.2232472901%
MS65	Jonestown Town, Mississippi	0.0093331726%
MS66	Kemper County, Mississippi	0.2223267538%
MS67	Kosciusko City, Mississippi	0.0408553475%
MS68	Lafayette County, Mississippi	0.7048655741%
MS69	Lamar County, Mississippi	1.3104023941%
MS70	Lauderdale County, Mississippi	1.4705760391%
MS71	Laurel City, Mississippi	0.1485572230%
MS72	Lawrence County, Mississippi	0.3428210810%
MS73	Leake County, Mississippi	0.5797418641%
MS74	Leakesville Town, Mississippi	0.0098347632%
MS75	Lee County, Mississippi	1.4757534345%
MS76	Leflore County, Mississippi	0.1018212326%
MS77	Lincoln County, Mississippi	0.5740134928%
MS78	Long Beach City, Mississippi	0.1390459339%
MS79	Lowndes County, Mississippi	0.9389249700%
MS80	Lumberton City, Mississippi	0.0397795700%
MS81	Madison City, Mississippi	0.5725467480%
MS82	Madison County, Mississippi	1.0787464185%
MS83	Marion County, Mississippi	1.6272546828%
MS84	Marshall County, Mississippi	0.6280361270%

State ID	Qualifying Subdivision	Consolidated State Allocation
MS85	McComb City, Mississippi	1.1130669319%
MS86	McLain Town, Mississippi	0.0044580156%
MS87	Meridian City, Mississippi	1.1163039769%
MS88	Monroe County, Mississippi	0.8129934804%
MS90	Morton City, Mississippi	0.0606710545%
MS91	Moss Point City, Mississippi	0.0032837966%
MS92	Mound Bayou City, Mississippi	0.0140942496%
MS93	Natchez City, Mississippi	0.1092408876%
MS94	Neshoba County, Mississippi	1.0185173628%
MS95	Nettleton City, Mississippi	0.0307813947%
MS96	New Albany City, Mississippi	0.2729042659%
MS97	Newton County, Mississippi	0.5457293507%
MS98	Noxubee County, Mississippi	0.1848128191%
MS99	Ocean Springs City, Mississippi	0.1196569163%
MS100	Oktibbeha County, Mississippi	0.7875343449%
MS101	Olive Branch City, Mississippi	1.0909549707%
MS102	Oxford City, Mississippi	0.6004111146%
MS103	Panola County, Mississippi	1.1255480914%
MS104	Pascagoula City, Mississippi	0.2495505924%
MS105	Pearl City, Mississippi	1.1955733896%
MS106	Pearl River County, Mississippi	3.0538998193%
MS107	Perry County, Mississippi	0.3690679129%
MS108	Petal City, Mississippi	0.0271853181%
MS109	Philadelphia City, Mississippi	0.1153977591%
MS110	Picayune City, Mississippi	0.5890519903%
MS111	Pike County, Mississippi	0.1094726695%
MS112	Pontotoc County, Mississippi	1.1484080759%
MS113	Prentiss County, Mississippi	0.7976901129%

State ID	Qualifying Subdivision	Consolidated State Allocation
MS114	Quitman City, Mississippi	0.0879446078%
MS115	Quitman County, Mississippi	0.2137490124%
MS116	Rankin County, Mississippi	3.4667662820%
MS117	Ridgeland City, Mississippi	0.7136640679%
MS118	Scott County, Mississippi	0.6318066984%
MS119	Shannon Town, Mississippi	0.0293651874%
MS121	Shubuta Town, Mississippi	0.0061489699%
MS122	Simpson County, Mississippi	0.9196253399%
MS123	Smith County, Mississippi	0.3871515110%
MS124	Southaven City, Mississippi	1.5562258742%
MS125	Starkville City, Mississippi	0.1006588660%
MS126	Stone County, Mississippi	0.5647051775%
MS127	Summit Town, Mississippi	0.0051133591%
MS128	Sunflower County, Mississippi	0.4655324812%
MS129	Tallahatchie County, Mississippi	0.2607829611%
MS130	Tate County, Mississippi	1.1558030382%
MS131	Tippah County, Mississippi	0.6672446377%
MS132	Tishomingo County, Mississippi	1.3184671864%
MS133	Tunica County, Mississippi	0.1788702799%
MS134	Tupelo City, Mississippi	1.4774876833%
MS135	Union County, Mississippi	0.4956048669%
MS136	Verona City, Mississippi	0.0613919160%
MS137	Vicksburg City, Mississippi	0.7337408588%
MS138	Walthall County, Mississippi	0.4949152827%
MS139	Warren County, Mississippi	0.5604664329%
MS140	Washington County, Mississippi	0.9201293998%
MS141	Wayne County, Mississippi	0.9415916143%
MS142	Waynesboro City, Mississippi	0.0134621171%

State ID	Qualifying Subdivision	Consolidated State Allocation
MS143	Webb Town, Mississippi	0.0120388314%
MS145	West Point City, Mississippi	0.2116244547%
MS146	Wiggins City, Mississippi	0.1726424580%
MS148	Winston County, Mississippi	0.5339311906%
MS149	Yalobusha County, Mississippi	0.2986267900%
MS150	Yazoo City, Mississippi	0.2539988955%
MS151	Yazoo County, Mississippi	0.4223639239%
MS152	Centreville Town, Mississippi	0.0101440801%

State ID	Qualifying Subdivision	Consolidated State Allocation
MO1	Adair County, Missouri	
MO2	Andrew County, Missouri	
MO3	Arnold City, Missouri	
MO4	Atchison County, Missouri	
MO5	Audrain County, Missouri	
MO6	Ballwin City, Missouri	
MO7	Barry County, Missouri	
MO8	Barton County, Missouri	
MO9	Bates County, Missouri	
MO10	Bellefontaine Neighbors City, Missouri	<p>Allocations in Missouri will be made in accordance with the Memorandum of Understanding Between the State of Missouri and its Political Subdivisions on Proceeds Relating to the Settlement of Opioid Litigation and with the ancillary Memorandum of Understanding Between the Litigating Subdivisions of the State of Missouri.</p>
MO11	Belton City, Missouri	
MO12	Benton County, Missouri	
MO13	Blue Springs City, Missouri	
MO14	Bolivar City, Missouri	
MO15	Bollinger County, Missouri	
MO16	Boone County, Missouri	
MO17	Branson City, Missouri	
MO18	Bridgeton City, Missouri	
MO19	Buchanan County, Missouri	
MO20	Butler County, Missouri	
MO21	Caldwell County, Missouri	
MO22	Callaway County, Missouri	
MO23	Camden County, Missouri	
MO24	Cape Girardeau City, Missouri	
MO25	Cape Girardeau County, Missouri	
MO26	Carroll County, Missouri	
MO27	Carter County, Missouri	

State ID	Qualifying Subdivision	Consolidated State Allocation
MO28	Carthage City, Missouri	
MO29	Cass County, Missouri	
MO30	Cedar County, Missouri	
MO31	Chariton County, Missouri	
MO32	Chesterfield City, Missouri	
MO33	Christian County, Missouri	
MO34	Clark County, Missouri	
MO35	Clay County, Missouri	
MO36	Clayton City, Missouri	
MO37	Clinton County, Missouri	
MO38	Cole County, Missouri	
MO39	Columbia City, Missouri	
MO40	Cooper County, Missouri	
MO41	Crawford County, Missouri	
MO42	Crestwood City, Missouri	
MO43	Creve Coeur City, Missouri	
MO44	Dade County, Missouri	
MO45	Dallas County, Missouri	
MO46	Dardenne Prairie City, Missouri	
MO47	Daviess County, Missouri	
MO48	De Kalb County, Missouri	
MO49	Dent County, Missouri	Allocations in Missouri will be made in accordance with the Memorandum of Understanding Between the State of Missouri and its Political Subdivisions on Proceeds Relating to the Settlement of Opioid Litigation and with the ancillary Memorandum
MO50	Douglas County, Missouri	
MO51	Dunklin County, Missouri	
MO52	Eureka City, Missouri	
MO53	Excelsior Springs City, Missouri	
MO54	Farmington City, Missouri	
MO55	Ferguson City, Missouri	

State ID	Qualifying Subdivision	Consolidated State Allocation
MO56	Festus City, Missouri	of Understanding Between the Litigating Subdivisions of the State of Missouri.
MO57	Florissant City, Missouri	
MO58	Franklin County, Missouri	
MO59	Fulton City, Missouri	
MO60	Gasconade County, Missouri	
MO61	Gentry County, Missouri	
MO62	Gladstone City, Missouri	
MO63	Grain Valley City, Missouri	
MO64	Grandview City, Missouri	
MO65	Greene County, Missouri	
MO66	Grundy County, Missouri	
MO67	Hannibal City, Missouri	
MO68	Harrison County, Missouri	
MO69	Harrisonville City, Missouri	
MO70	Hazelwood City, Missouri	
MO71	Henry County, Missouri	
MO72	Hickory County, Missouri	
MO73	Holt County, Missouri	
MO74	Howard County, Missouri	
MO75	Howell County, Missouri	
MO76	Independence City, Missouri	
MO77	Iron County, Missouri	
MO78	Jackson City, Missouri	
MO79	Jackson County, Missouri	
MO80	Jasper County, Missouri	
MO81	Jefferson City, Missouri	
MO82	Jefferson County, Missouri	
MO83	Jennings City, Missouri	

State ID	Qualifying Subdivision	Consolidated State Allocation
MO84	Johnson County, Missouri	
MO85	Joplin City, Missouri	
MO86	Kansas City, Missouri	
MO87	Kearney City, Missouri	
MO88	Kennett City, Missouri	
MO89	Kirksville City, Missouri	
MO90	Kirkwood City, Missouri	
MO91	Knox County, Missouri	
MO92	Laclede County, Missouri	
MO93	Lafayette County, Missouri	
MO94	Lake St. Louis City, Missouri	
MO95	Lawrence County, Missouri	
MO96	Lebanon City, Missouri	
MO97	Lee's Summit City, Missouri	
MO98	Lewis County, Missouri	
MO99	Liberty City, Missouri	
MO100	Lincoln County, Missouri	<p>Allocations in Missouri will be made in accordance with the Memorandum of Understanding Between the State of Missouri and its Political Subdivisions on Proceeds Relating to the Settlement of Opioid Litigation and with the ancillary Memorandum of Understanding Between the Litigating Subdivisions of the State of Missouri.</p>
MO101	Linn County, Missouri	
MO102	Livingston County, Missouri	
MO103	Macon County, Missouri	
MO104	Madison County, Missouri	
MO105	Manchester City, Missouri	
MO106	Maries County, Missouri	
MO107	Marion County, Missouri	
MO108	Marshall City, Missouri	
MO109	Maryland Heights City, Missouri	
MO110	Maryville City, Missouri	
MO111	McDonald County, Missouri	

State ID	Qualifying Subdivision	Consolidated State Allocation
MO112	Mercer County, Missouri	
MO113	Mexico City, Missouri	
MO114	Miller County, Missouri	
MO115	Mississippi County, Missouri	
MO116	Moberly City, Missouri	
MO117	Moniteau County, Missouri	
MO118	Monroe County, Missouri	
MO119	Montgomery County, Missouri	
MO120	Morgan County, Missouri	
MO121	Neosho City, Missouri	
MO122	New Madrid County, Missouri	
MO123	Newton County, Missouri	
MO124	Nixa City, Missouri	
MO125	Nodaway County, Missouri	
MO126	O'Fallon City, Missouri	
MO127	Oregon County, Missouri	
MO128	Osage County, Missouri	
MO129	Overland City, Missouri	
MO130	Ozark City, Missouri	
MO131	Ozark County, Missouri	
MO132	Pemiscot County, Missouri	
MO133	Perry County, Missouri	
MO134	Pettis County, Missouri	
MO135	Phelps County, Missouri	
MO136	Pike County, Missouri	
MO137	Platte County, Missouri	
MO138	Polk County, Missouri	
MO139	Poplar Bluff City, Missouri	

State ID	Qualifying Subdivision	Consolidated State Allocation
MO140	Pulaski County, Missouri	
MO141	Putnam County, Missouri	
MO142	Ralls County, Missouri	
MO143	Randolph County, Missouri	
MO144	Ray County, Missouri	
MO145	Raymore City, Missouri	
MO146	Raytown City, Missouri	
MO147	Republic City, Missouri	
MO148	Reynolds County, Missouri	
MO149	Ripley County, Missouri	
MO150	Rolla City, Missouri	
MO151	Saline County, Missouri	
MO152	Schuyler County, Missouri	
MO153	Scotland County, Missouri	<p>Allocations in Missouri will be made in accordance with the Memorandum of Understanding Between the State of Missouri and its Political Subdivisions on Proceeds Relating to the Settlement of Opioid Litigation and with the ancillary Memorandum of Understanding Between the Litigating Subdivisions of the State of Missouri.</p>
MO154	Scott County, Missouri	
MO155	Sedalia City, Missouri	
MO156	Shannon County, Missouri	
MO157	Shelby County, Missouri	
MO158	Sikeston City, Missouri	
MO159	Smithville City, Missouri	
MO160	Springfield City, Missouri	
MO161	St Charles County, Missouri	
MO162	St Clair County, Missouri	
MO163	St Francois County, Missouri	
MO164	St Louis County, Missouri	
MO165	St. Ann City, Missouri	
MO166	St. Charles City, Missouri	
MO167	St. Joseph City, Missouri	

State ID	Qualifying Subdivision	Consolidated State Allocation
MO168	St. Louis City, Missouri	
MO169	St. Peters City, Missouri	
MO170	Ste Genevieve County, Missouri	
MO171	Stoddard County, Missouri	
MO172	Stone County, Missouri	
MO173	Sullivan County, Missouri	
MO174	Taney County, Missouri	
MO175	Texas County, Missouri	
MO176	Town and Country City, Missouri	
MO177	Troy City, Missouri	
MO178	Union City, Missouri	
MO179	University City, Missouri	
MO180	Vernon County, Missouri	
MO181	Warren County, Missouri	
MO182	Warrensburg City, Missouri	
MO183	Washington City, Missouri	
MO184	Washington County, Missouri	
MO185	Wayne County, Missouri	
MO186	Webb City, Missouri	
MO187	Webster County, Missouri	
MO188	Webster Groves City, Missouri	
MO189	Wentzville City, Missouri	
MO190	West Plains City, Missouri	
MO191	Wildwood City, Missouri	
MO192	Worth County, Missouri	
MO193	Wright County, Missouri	
MO194	Northeast Ambulance and Fire Protection District, Missouri	

State ID	Qualifying Subdivision	Consolidated State Allocation
MO195	Kinloch Fire Protection District, Missouri	Allocations in Missouri will be made in accordance with the
MO196	Citizens Memorial Hospital District D/B/A Citizens Memorial Hospital, Missouri	Memorandum of Understanding Between the State of Missouri and its Political Subdivisions on Proceeds Relating to the Settlement of Opioid Litigation and with the ancillary Memorandum of Understanding Between the Litigating Subdivisions of the State of Missouri.

State ID	Qualifying Subdivision	Consolidated State Allocation
MT1	Anaconda-Deer Lodge County, Montana	1.4480190514%
MT2	Beaverhead County, Montana	0.6841480225%
MT3	Big Horn County, Montana	0.8504903609%
MT4	Billings City, Montana	9.1331142413%
MT5	Blaine County, Montana	0.3691094337%
MT6	Bozeman City, Montana	2.0161886507%
MT7	Broadwater County, Montana	0.4143251264%
MT8	Butte-Silver Bow, Montana	5.6101260434%
MT9	Carbon County, Montana	0.7105360522%
MT10	Carter County, Montana	0.0374679104%
MT11	Cascade County, Montana	3.8993050480%
MT12	Chouteau County, Montana	0.4053063424%
MT13	Custer County, Montana	1.5139056450%
MT14	Daniels County, Montana	0.1787602908%
MT15	Dawson County, Montana	0.7800682133%
MT16	Fallon County, Montana	0.1543582011%
MT17	Fergus County, Montana	0.8667027669%
MT18	Flathead County, Montana	8.0141785369%
MT19	Gallatin County, Montana	4.0205572717%
MT20	Garfield County, Montana	0.0398838599%
MT21	Glacier County, Montana	1.5230709367%
MT22	Golden Valley County, Montana	0.0264303648%
MT23	Granite County, Montana	0.1831398237%
MT24	Great Falls City, Montana	4.3577779784%
MT25	Helena City, Montana	1.7360655042%
MT26	Hill County, Montana	1.8438532922%
MT27	Jefferson County, Montana	0.7770843087%

State ID	Qualifying Subdivision	Consolidated State Allocation
MT28	Judith Basin County, Montana	0.0614804228%
MT29	Kalispell City, Montana	2.4735432710%
MT30	Lake County, Montana	3.6175099064%
MT31	Lewis and Clark County, Montana	4.9326712334%
MT32	Liberty County, Montana	0.1210395973%
MT33	Lincoln County, Montana	2.1915597624%
MT34	Madison County, Montana	0.5498047673%
MT35	McCone County, Montana	0.0823035394%
MT36	Meagher County, Montana	0.0912086373%
MT37	Mineral County, Montana	0.7546909914%
MT38	Missoula City, Montana	4.4312558575%
MT39	Missoula County, Montana	8.0272833629%
MT40	Musselshell County, Montana	0.3895510594%
MT41	Park County, Montana	2.0831835653%
MT42	Petroleum County, Montana	0.0144742922%
MT43	Phillips County, Montana	0.2085622347%
MT44	Pondera County, Montana	0.4003873948%
MT45	Powder River County, Montana	0.1504386452%
MT46	Powell County, Montana	0.8872723490%
MT47	Prairie County, Montana	0.0572069653%
MT48	Ravalli County, Montana	3.6906819270%
MT49	Richland County, Montana	0.7541525281%
MT50	Roosevelt County, Montana	0.8182976782%
MT51	Rosebud County, Montana	0.5641981949%
MT52	Sanders County, Montana	1.0679134558%
MT53	Sheridan County, Montana	0.2700355225%
MT54	Stillwater County, Montana	0.5055604014%
MT55	Sweet Grass County, Montana	0.2836540766%

State ID	Qualifying Subdivision	Consolidated State Allocation
MT56	Teton County, Montana	0.5735903832%
MT57	Toole County, Montana	0.3258040487%
MT58	Treasure County, Montana	0.0226554138%
MT59	Valley County, Montana	0.5598291268%
MT60	Wheatland County, Montana	0.0720998508%
MT61	Wibaux County, Montana	0.0630373047%
MT62	Yellowstone County, Montana	7.3090889550%

State ID	Qualifying Subdivision	Consolidated State Allocation
NE1	Adams County, Nebraska	0.7130410264%
NE2	Antelope County, Nebraska	0.2406339800%
NE3	Arthur County, Nebraska	0.0110831278%
NE4	Banner County, Nebraska	0.0183674606%
NE5	Beatrice City, Nebraska	0.9248205382%
NE6	Bellevue City, Nebraska	2.4787880023%
NE7	Blaine County, Nebraska	0.0123640997%
NE8	Boone County, Nebraska	0.2533407507%
NE9	Box Butte County, Nebraska	0.7492533620%
NE10	Boyd County, Nebraska	0.0902847433%
NE11	Brown County, Nebraska	0.1375135354%
NE12	Buffalo County, Nebraska	0.9630320332%
NE13	Burt County, Nebraska	0.3365661770%
NE14	Butler County, Nebraska	0.2899805672%
NE15	Cass County, Nebraska	1.2356339344%
NE16	Cedar County, Nebraska	0.3502588009%
NE17	Chase County, Nebraska	0.1707898814%
NE18	Cherry County, Nebraska	0.3082161558%
NE19	Cheyenne County, Nebraska	0.7408263023%
NE20	Clay County, Nebraska	0.1772971991%
NE21	Colfax County, Nebraska	0.2670475913%
NE22	Columbus City, Nebraska	0.7291294061%
NE23	Cuming County, Nebraska	0.4019883978%
NE24	Custer County, Nebraska	0.4848137961%
NE25	Dakota County, Nebraska	0.3940917673%
NE26	Dawes County, Nebraska	0.6577293164%
NE27	Dawson County, Nebraska	0.7540316373%
NE28	Deuel County, Nebraska	0.1500055852%

State ID	Qualifying Subdivision	Consolidated State Allocation
NE29	Dixon County, Nebraska	0.2144571499%
NE30	Dodge County, Nebraska	1.8317996330%
NE31	Douglas County, Nebraska	14.9119111455%
NE32	Dundy County, Nebraska	0.1513630330%
NE33	Fillmore County, Nebraska	0.3541443667%
NE34	Franklin County, Nebraska	0.1630162987%
NE35	Fremont City, Nebraska	0.1476946393%
NE36	Frontier County, Nebraska	0.0732649260%
NE37	Furnas County, Nebraska	0.2315426581%
NE38	Gage County, Nebraska	0.5390651380%
NE39	Garden County, Nebraska	0.1132118364%
NE40	Garfield County, Nebraska	0.1104479177%
NE41	Gosper County, Nebraska	0.0528581072%
NE42	Grand Island City, Nebraska	1.5052861196%
NE43	Grant County, Nebraska	0.0167075406%
NE44	Greeley County, Nebraska	0.1006996872%
NE45	Hall County, Nebraska	1.3023214397%
NE46	Hamilton County, Nebraska	0.3285553228%
NE47	Harlan County, Nebraska	0.1831157431%
NE48	Hastings City, Nebraska	0.7738158635%
NE49	Hayes County, Nebraska	0.0464208924%
NE50	Hitchcock County, Nebraska	0.1428727336%
NE51	Holt County, Nebraska	0.4319086269%
NE52	Hooker County, Nebraska	0.0195391111%
NE53	Howard County, Nebraska	0.3117590505%
NE54	Jefferson County, Nebraska	0.4621587809%
NE55	Johnson County, Nebraska	0.3674281385%
NE56	Kearney City, Nebraska	1.3128662946%

State ID	Qualifying Subdivision	Consolidated State Allocation
NE57	Kearney County, Nebraska	0.3284087439%
NE58	Keith County, Nebraska	0.5586120928%
NE59	Keya Paha County, Nebraska	0.0207700795%
NE60	Kimball County, Nebraska	0.2074517582%
NE61	Knox County, Nebraska	0.4262180329%
NE62	La Vista City, Nebraska	0.6948539706%
NE63	Lancaster County, Nebraska	7.9530599340%
NE64	Lexington City, Nebraska	0.2672235840%
NE65	Lincoln City, Nebraska	8.9584993437%
NE66	Lincoln County, Nebraska	0.7588461895%
NE67	Logan County, Nebraska	0.0192253637%
NE68	Loup County, Nebraska	0.0163070224%
NE69	Madison County, Nebraska	1.0198085515%
NE70	McPherson County, Nebraska	0.0133651501%
NE71	Merrick County, Nebraska	0.5571149293%
NE72	Morrill County, Nebraska	0.2640807173%
NE73	Nance County, Nebraska	0.1820220392%
NE74	Nemaha County, Nebraska	0.5862140225%
NE75	Norfolk City, Nebraska	0.6855964607%
NE76	North Platte City, Nebraska	1.2668714124%
NE77	Nuckolls County, Nebraska	0.2606241030%
NE78	Omaha City, Nebraska	16.7836032733%
NE79	Otoe County, Nebraska	0.8114537890%
NE80	Papillion City, Nebraska	1.1943452635%
NE81	Pawnee County, Nebraska	0.2449303588%
NE82	Perkins County, Nebraska	0.0938742100%
NE83	Phelps County, Nebraska	0.4453164270%
NE84	Pierce County, Nebraska	0.2791606931%

State ID	Qualifying Subdivision	Consolidated State Allocation
NE85	Platte County, Nebraska	0.5054632790%
NE86	Polk County, Nebraska	0.2126035890%
NE87	Red Willow County, Nebraska	0.6782282985%
NE88	Richardson County, Nebraska	0.6780640713%
NE89	Rock County, Nebraska	0.0420632348%
NE90	Saline County, Nebraska	0.6431415318%
NE91	Sarpy County, Nebraska	4.1205096407%
NE92	Saunders County, Nebraska	0.9147340487%
NE93	Scotts Bluff County, Nebraska	1.8428925654%
NE94	Scottsbluff City, Nebraska	0.5159537183%
NE95	Seward County, Nebraska	0.7637450614%
NE96	Sheridan County, Nebraska	0.1814092513%
NE97	Sherman County, Nebraska	0.1198260243%
NE98	Sioux County, Nebraska	0.0355730752%
NE99	South Sioux City, Nebraska	0.4431368628%
NE100	Stanton County, Nebraska	0.2162062918%
NE101	Thayer County, Nebraska	0.2059575361%
NE102	Thomas County, Nebraska	0.0173570958%
NE103	Thurston County, Nebraska	0.2564159657%
NE104	Valley County, Nebraska	0.3103957199%
NE105	Washington County, Nebraska	0.7878555706%
NE106	Wayne County, Nebraska	0.3510034608%
NE107	Webster County, Nebraska	0.1652355715%
NE108	Wheeler County, Nebraska	0.0210156849%
NE109	York County, Nebraska	0.8321939645%
NE110	Region 1 Behavioral Health Authority, Nebraska	0.0000000000%

State ID	Qualifying Subdivision	Consolidated State Allocation
NE111	Region II Human Services, Nebraska	0.0000000000%
NE112	Region 3 Behavioral Health Services, Nebraska	0.0000000000%
NE113	Region 4 Behavioral Health System, Nebraska	0.0000000000%
NE114	Region V Systems, Nebraska	0.0000000000%
NE115	Region 6 Behavioral Healthcare, Nebraska	0.0000000000%

State ID	Qualifying Subdivision	Consolidated State Allocation
NV1	Boulder City, Nevada	0.1478660452%
NV2	Carson City, Nevada	1.8146007537%
NV3	Churchill County, Nevada	0.7013051988%
NV4	Clark County, Nevada	66.9248026834%
NV5	Douglas County, Nevada	1.6601462472%
NV7	Elko County, Nevada	1.0825745225%
NV8	Ely City, Nevada	0.0066172807%
NV9	Esmeralda County, Nevada	0.0497291448%
NV10	Eureka County, Nevada	0.1033573623%
NV11	Fernley City, Nevada	0.0144506991%
NV12	Henderson City, Nevada	2.3020643974%
NV13	Humboldt County, Nevada	1.0192724731%
NV14	Lander County, Nevada	0.3627438791%
NV15	Las Vegas City, Nevada	4.7206970773%
NV16	Lincoln County, Nevada	0.2373284219%
NV17	Lyon County, Nevada	1.5721396872%
NV18	Mesquite City, Nevada	0.1465069544%
NV19	Mineral County, Nevada	0.5992930253%
NV20	North Las Vegas City, Nevada	2.4258866892%
NV21	Nye County, Nevada	1.6016841576%
NV22	Pershing County, Nevada	0.3624498791%
NV23	Reno City, Nevada	1.3562863383%
NV24	Sparks City, Nevada	0.4253229218%
NV25	Storey County, Nevada	0.1263908620%
NV26	Washoe County, Nevada	9.1139488828%
NV27	West Wendover City, Nevada	0.0564015794%
NV28	White Pine County, Nevada	1.0458576594%

State ID	Qualifying Subdivision	Consolidated State Allocation
NV29	Central Lyon Fire Protection District, Nevada	0.0150922618%
NV30	North Lyon Fire Protection District, Nevada	0.0051829150%

State ID	Qualifying Subdivision	Consolidated State Allocation
NH3	Belknap County, New Hampshire	2.868905%
NH4	Belmont Town, New Hampshire	0.530951%
NH5	Berlin City, New Hampshire	0.684196%
NH6	Carroll County, New Hampshire	3.637455%
NH7	Cheshire County, New Hampshire	3.877305%
NH8	Claremont City, New Hampshire	0.940017%
NH9	Concord City, New Hampshire	3.191730%
NH11	Coos County, New Hampshire	1.585665%
NH12	Derry Town, New Hampshire	2.491200%
NH13	Dover City, New Hampshire	2.376792%
NH16	Franklin City, New Hampshire	0.634542%
NH18	Grafton County, New Hampshire	6.614598%
NH21	Hillsborough County, New Hampshire	15.676694%
NH24	Keene City, New Hampshire	1.673068%
NH25	Laconia City, New Hampshire	1.224729%
NH27	Londonderry Town, New Hampshire	1.874806%
NH28	Manchester City, New Hampshire	8.396484%
NH29	Merrimack County, New Hampshire	7.339228%
NH32	Nashua City, New Hampshire	6.629407%
NH36	Rochester City, New Hampshire	2.358716%
NH37	Rockingham County, New Hampshire	18.441209%
NH40	Strafford County, New Hampshire	4.766215%
NH41	Sullivan County, New Hampshire	2.186088%

State ID	Qualifying Subdivision	Consolidated State Allocation
NJ1	Aberdeen Township, New Jersey	0.0797396894%
NJ2	Asbury Park City, New Jersey	0.3916349671%
NJ3	Atlantic City, New Jersey	1.2847690915%
NJ4	Atlantic County, New Jersey	2.8915764045%
NJ5	Barnegat Township, New Jersey	0.1626638814%
NJ6	Bayonne City, New Jersey	0.8502340058%
NJ7	Beachwood Borough, New Jersey	0.0492329228%
NJ8	Belleville Township, New Jersey	0.0872090223%
NJ9	Bellmawr Borough, New Jersey	0.0640989992%
NJ10	Bergen County, New Jersey	4.9446361090%
NJ11	Bergenfield Borough, New Jersey	0.0618076073%
NJ12	Berkeley Heights Township, New Jersey	0.0272673062%
NJ13	Berkeley Township, New Jersey	0.2619731788%
NJ14	Bernards Township, New Jersey	0.0910577073%
NJ15	Bloomfield Township, New Jersey	0.1173874959%
NJ16	Bordentown Township, New Jersey	0.0545891482%
NJ17	Bound Brook Borough, New Jersey	0.0527105023%
NJ18	Branchburg Township, New Jersey	0.0561024563%
NJ19	Brick Township, New Jersey	0.5908193174%
NJ20	Bridgeton City, New Jersey	0.2079614154%
NJ21	Bridgewater Township, New Jersey	0.1828057629%
NJ22	Burlington County, New Jersey	4.4940916659%
NJ23	Burlington Township, New Jersey	0.1157900630%
NJ24	Camden City, New Jersey	1.6603828843%
NJ25	Camden County, New Jersey	6.8741218172%

State ID	Qualifying Subdivision	Consolidated State Allocation
NJ26	Cape May County, New Jersey	1.2842777540%
NJ27	Carteret Borough, New Jersey	0.1794847100%
NJ28	Cedar Grove Township, New Jersey	0.0187911021%
NJ29	Chatham Township, New Jersey	0.0498541051%
NJ30	Cherry Hill Township, New Jersey	0.3440044947%
NJ31	Cinnaminson Township, New Jersey	0.0701648926%
NJ32	Clark Township, New Jersey	0.0429898704%
NJ33	Cliffside Park Borough, New Jersey	0.1142449150%
NJ34	Clifton City, New Jersey	0.3535258812%
NJ35	Clinton Town, New Jersey	0.0294193343%
NJ36	Clinton Township, New Jersey	0.0799778554%
NJ37	Collingswood Borough, New Jersey	0.1128930571%
NJ38	Cranford Township, New Jersey	0.0684441330%
NJ39	Cumberland County, New Jersey	0.9862828059%
NJ40	Delran Township, New Jersey	0.0837486054%
NJ41	Denville Township, New Jersey	0.0795654377%
NJ42	Deptford Township, New Jersey	0.2200095463%
NJ43	Dover Town, New Jersey	0.1186530251%
NJ44	Dumont Borough, New Jersey	0.0403826120%
NJ45	East Brunswick Township, New Jersey	0.0972927881%
NJ46	East Greenwich Township, New Jersey	0.0212104162%
NJ47	East Hanover Township, New Jersey	0.0890156417%
NJ48	East Orange City, New Jersey	1.2844844553%

State ID	Qualifying Subdivision	Consolidated State Allocation
NJ49	East Windsor Township, New Jersey	0.0422463462%
NJ50	Eatontown Borough, New Jersey	0.0974794194%
NJ51	Edgewater Borough, New Jersey	0.0546948904%
NJ52	Edison Township, New Jersey	2.4018132631%
NJ53	Egg Harbor Township, New Jersey	0.1572891336%
NJ54	Elizabeth City, New Jersey	0.7646308101%
NJ55	Elmwood Park Borough, New Jersey	0.0462435391%
NJ56	Englewood City, New Jersey	0.6429812736%
NJ57	Essex County, New Jersey	1.4898498664%
NJ58	Evesham Township, New Jersey	0.1745115947%
NJ59	Ewing Township, New Jersey	0.0839796907%
NJ60	Fair Lawn Borough, New Jersey	0.0699332916%
NJ61	Fairview Borough, New Jersey	0.0347025484%
NJ62	Florence Township, New Jersey	0.0676007282%
NJ63	Florham Park Borough, New Jersey	0.0674975182%
NJ64	Fort Lee Borough, New Jersey	0.1848366682%
NJ65	Franklin Lakes Borough, New Jersey	0.0273076336%
NJ66	Franklin Township, Gloucester County, New Jersey	0.0870963870%
NJ67	Franklin Township, Somerset County, New Jersey	0.3236022203%
NJ68	Freehold Borough, New Jersey	0.0816675723%
NJ69	Freehold Township, New Jersey	0.1512818556%
NJ70	Galloway Township, New Jersey	0.0846515634%
NJ71	Garfield City, New Jersey	0.0989196224%
NJ72	Glassboro Borough, New Jersey	0.1948186777%

State ID	Qualifying Subdivision	Consolidated State Allocation
NJ73	Glen Rock Borough, New Jersey	0.0253178060%
NJ74	Gloucester City, New Jersey	0.1325275640%
NJ75	Gloucester County, New Jersey	4.7022029491%
NJ76	Gloucester Township, New Jersey	0.3259502581%
NJ77	Guttenberg Town, New Jersey	0.0382186733%
NJ78	Hackensack City, New Jersey	0.2554139785%
NJ79	Haddon Township, New Jersey	0.0831057121%
NJ80	Haddonfield Borough, New Jersey	0.0710479214%
NJ81	Hamilton Township, Atlantic County, New Jersey	0.0939608561%
NJ82	Hamilton Township, Mercer County, New Jersey	0.1394262176%
NJ83	Hammonton Town, New Jersey	0.0463451547%
NJ84	Hanover Township, New Jersey	0.0711651990%
NJ85	Harrison Town, New Jersey	0.2059190684%
NJ86	Harrison Township, New Jersey	0.0478487561%
NJ87	Hasbrouck Heights Borough, New Jersey	0.0360845581%
NJ88	Hawthorne Borough, New Jersey	0.0380122534%
NJ89	Hazlet Township, New Jersey	0.0810519234%
NJ90	Highland Park Borough, New Jersey	0.0606246554%
NJ91	Hillsborough Township, New Jersey	0.1405113053%
NJ92	Hillsdale Borough, New Jersey	0.0247027667%
NJ93	Hillside Township, New Jersey	0.1085603967%
NJ94	Hoboken City, New Jersey	0.1803633309%
NJ95	Holmdel Township, New Jersey	0.1058875828%
NJ96	Hopatcong Borough, New Jersey	0.0677558479%

State ID	Qualifying Subdivision	Consolidated State Allocation
NJ97	Hopewell Township, Mercer County, New Jersey	0.0275878151%
NJ98	Howell Township, New Jersey	0.2067529072%
NJ99	Hudson County, New Jersey	0.9363280231%
NJ100	Hunterdon County, New Jersey	0.8037645396%
NJ101	Irvington Township, New Jersey	0.9244040630%
NJ102	Jackson Township, New Jersey	0.2670097394%
NJ103	Jefferson Township, New Jersey	0.0866198206%
NJ104	Jersey City, New Jersey	0.9916102863%
NJ105	Kearny Town, New Jersey	0.1071857960%
NJ106	Lacey Township, New Jersey	0.1502291236%
NJ107	Lakewood Township, New Jersey	0.7730028665%
NJ108	Lawrence Township, Mercer County, New Jersey	0.0644503163%
NJ109	Lincoln Park Borough, New Jersey	0.0595261565%
NJ110	Linden City, New Jersey	0.2495261821%
NJ111	Lindenwold Borough, New Jersey	0.1004455914%
NJ112	Little Egg Harbor Township, New Jersey	0.1465902816%
NJ113	Little Falls Township, New Jersey	0.0348320180%
NJ114	Little Ferry Borough, New Jersey	0.0258966914%
NJ115	Livingston Township, New Jersey	0.0484285793%
NJ116	Lodi Borough, New Jersey	0.1078340351%
NJ117	Long Branch City, New Jersey	0.5243184480%
NJ118	Lower Township, New Jersey	0.0710329159%
NJ119	Lumberton Township, New Jersey	0.0461973502%
NJ120	Lyndhurst Township, New Jersey	0.0645354727%
NJ121	Madison Borough, New Jersey	0.1424930674%
NJ122	Mahwah Township, New Jersey	0.0610985020%

State ID	Qualifying Subdivision	Consolidated State Allocation
NJ123	Manalapan Township, New Jersey	0.1318410608%
NJ124	Manchester Township, New Jersey	0.2136801182%
NJ125	Mantua Township, New Jersey	0.0853984170%
NJ126	Manville Borough, New Jersey	0.0574532358%
NJ127	Maple Shade Township, New Jersey	0.1058088976%
NJ128	Maplewood Township, New Jersey	0.0589307182%
NJ129	Marlboro Township, New Jersey	0.1588151495%
NJ130	Medford Township, New Jersey	0.1130775783%
NJ131	Mercer County, New Jersey	1.1117204895%
NJ132	Metuchen Borough, New Jersey	0.0339468322%
NJ133	Middle Township, New Jersey	0.0695160908%
NJ134	Middlesex Borough, New Jersey	0.0317606196%
NJ135	Middlesex County, New Jersey	2.2387299770%
NJ136	Middletown Township, New Jersey	0.3292948041%
NJ137	Millburn Township, New Jersey	0.0627532842%
NJ138	Millstone Township, New Jersey	0.0066098909%
NJ139	Millville City, New Jersey	0.2397981412%
NJ140	Monmouth County, New Jersey	4.4617935668%
NJ141	Monroe Township, Gloucester County, New Jersey	0.2271632002%
NJ142	Monroe Township, Middlesex County, New Jersey	0.1024216796%
NJ143	Montclair Township, New Jersey	0.5843666564%
NJ144	Montgomery Township, New Jersey	0.0805666350%
NJ145	Montville Township, New Jersey	0.0902727303%

State ID	Qualifying Subdivision	Consolidated State Allocation
NJ146	Moorestown Township, New Jersey	0.1000871936%
NJ147	Morris County, New Jersey	2.3575766204%
NJ148	Morris Township, New Jersey	0.1125747053%
NJ149	Morristown, New Jersey	0.2369807115%
NJ150	Mount Laurel Township, New Jersey	0.1725831491%
NJ151	Mount Olive Township, New Jersey	0.1068809023%
NJ152	Neptune Township, New Jersey	0.2450351195%
NJ153	New Brunswick City, New Jersey	1.8327331194%
NJ154	New Milford Borough, New Jersey	0.0368443070%
NJ155	New Providence Borough, New Jersey	0.0258412178%
NJ156	Newark City, New Jersey	1.7760400546%
NJ157	North Arlington Borough, New Jersey	0.0408890956%
NJ158	North Bergen Township, New Jersey	0.1110635074%
NJ159	North Brunswick Township, New Jersey	0.1217197343%
NJ160	North Plainfield Borough, New Jersey	0.1454941742%
NJ161	Nutley Township, New Jersey	0.0574061090%
NJ162	Oakland Borough, New Jersey	0.0335231134%
NJ163	Ocean City, New Jersey	0.1910428164%
NJ164	Ocean County, New Jersey	4.9497293624%
NJ165	Ocean Township, Monmouth County, New Jersey	0.1387263032%
NJ166	Old Bridge Township, New Jersey	0.1263966779%

State ID	Qualifying Subdivision	Consolidated State Allocation
NJ167	Orange City Township, New Jersey	0.5609302630%
NJ168	Palisades Park Borough, New Jersey	0.0366345109%
NJ169	Paramus Borough, New Jersey	0.1129786355%
NJ170	Parsippany-Troy Hills Township, New Jersey	0.2342890939%
NJ171	Passaic City, New Jersey	0.4984612868%
NJ172	Passaic County, New Jersey	2.1805505203%
NJ173	Paterson City, New Jersey	0.9805526614%
NJ174	Pemberton Township, New Jersey	0.1182059071%
NJ175	Pennsauken Township, New Jersey	0.3221185950%
NJ176	Pennsville Township, New Jersey	0.0340920576%
NJ177	Pequannock Township, New Jersey	0.0769477223%
NJ178	Perth Amboy City, New Jersey	0.3436749356%
NJ179	Phillipsburg Town, New Jersey	0.1544595119%
NJ180	Pine Hill Borough, New Jersey	0.0482528270%
NJ181	Piscataway Township, New Jersey	0.1067019613%
NJ182	Plainfield City, New Jersey	0.3012229667%
NJ183	Plainsboro Township, New Jersey	0.0503298743%
NJ184	Pleasantville City, New Jersey	0.1421175070%
NJ185	Point Pleasant Borough, New Jersey	0.1109970141%
NJ186	Pompton Lakes Borough, New Jersey	0.0290573727%
NJ187	Princeton, New Jersey	0.0503970240%
NJ188	Rahway City, New Jersey	0.1444485698%
NJ189	Ramsey Borough, New Jersey	0.0402523452%

State ID	Qualifying Subdivision	Consolidated State Allocation
NJ190	Randolph Township, New Jersey	0.0853331898%
NJ191	Raritan Township, New Jersey	0.1071670391%
NJ192	Readington Township, New Jersey	0.0850076166%
NJ193	Red Bank Borough, New Jersey	0.1420636747%
NJ194	Ridgefield Borough, New Jersey	0.0201153405%
NJ195	Ridgefield Park Village, New Jersey	0.0392827532%
NJ196	Ridgewood Village, New Jersey	0.0849185213%
NJ197	Ringwood Borough, New Jersey	0.0309822545%
NJ198	River Edge Borough, New Jersey	0.0266057498%
NJ199	Robbinsville Township, New Jersey	0.0338593312%
NJ200	Rockaway Township, New Jersey	0.1290497970%
NJ201	Roselle Borough, New Jersey	0.0912325687%
NJ202	Roselle Park Borough, New Jersey	0.0316673040%
NJ203	Roxbury Township, New Jersey	0.1057717120%
NJ204	Rutherford Borough, New Jersey	0.0459830524%
NJ205	Saddle Brook Township, New Jersey	0.0390656888%
NJ206	Salem County, New Jersey	0.9344056735%
NJ207	Sayreville Borough, New Jersey	0.1477057086%
NJ208	Scotch Plains Township, New Jersey	0.0484433504%
NJ209	Secaucus Town, New Jersey	0.0516659295%
NJ210	Somers Point City, New Jersey	0.0439926621%
NJ211	Somerset County, New Jersey	1.4647125488%
NJ212	Somerville Borough, New Jersey	0.0756287358%
NJ213	South Brunswick Township, New Jersey	0.1037777110%

State ID	Qualifying Subdivision	Consolidated State Allocation
NJ214	South Orange Village Township, New Jersey	0.0488891085%
NJ215	South Plainfield Borough, New Jersey	0.0899775902%
NJ216	South River Borough, New Jersey	0.0421568288%
NJ217	Southampton Township, New Jersey	0.0127996268%
NJ218	Sparta Township, New Jersey	0.1069549921%
NJ219	Springfield Township, Union County, New Jersey	0.0573437423%
NJ220	Stafford Township, New Jersey	0.2155115906%
NJ221	Summit City, New Jersey	0.5428090174%
NJ222	Sussex County, New Jersey	1.2735318221%
NJ223	Teaneck Township, New Jersey	0.1723477966%
NJ224	Tenafly Borough, New Jersey	0.0450713724%
NJ225	Tinton Falls Borough, New Jersey	0.0881640307%
NJ226	Toms River Township, New Jersey	0.5620940829%
NJ227	Totowa Borough, New Jersey	0.0342545863%
NJ228	Trenton City, New Jersey	1.9352906929%
NJ229	Union City, New Jersey	0.9841875644%
NJ230	Union County, New Jersey	1.7400474523%
NJ231	Union Township, Union County, New Jersey	0.2247240506%
NJ232	Upper Township, New Jersey	0.0173930552%
NJ233	Vernon Township, New Jersey	0.0783616187%
NJ234	Verona Township, New Jersey	0.0234318917%
NJ235	Vineland City, New Jersey	0.5000169856%
NJ236	Voorhees Township, New Jersey	0.1406021825%
NJ237	Waldwick Borough, New Jersey	0.0421770394%

State ID	Qualifying Subdivision	Consolidated State Allocation
NJ238	Wall Township, New Jersey	0.1650847899%
NJ239	Wallington Borough, New Jersey	0.0235956865%
NJ240	Wanaque Borough, New Jersey	0.0311245257%
NJ241	Wantage Township, New Jersey	0.0091403397%
NJ242	Warren County, New Jersey	1.0382472049%
NJ243	Warren Township, New Jersey	0.0736326246%
NJ244	Washington Township, Gloucester County, New Jersey	0.2470375143%
NJ245	Washington Township, Morris County, New Jersey	0.0524274135%
NJ246	Waterford Township, New Jersey	0.0648566849%
NJ247	Wayne Township, New Jersey	0.1724444886%
NJ248	Weehawken Township, New Jersey	0.0282451513%
NJ249	West Caldwell Township, New Jersey	0.0246748189%
NJ250	West Deptford Township, New Jersey	0.1402059895%
NJ251	West Milford Township, New Jersey	0.0644752630%
NJ252	West New York Town, New Jersey	0.6157331463%
NJ253	West Orange Township, New Jersey	0.1051193933%
NJ254	West Windsor Township, New Jersey	0.0458605228%
NJ255	Westfield Town, New Jersey	0.0887745684%
NJ256	Westwood Borough, New Jersey	0.0348328152%
NJ257	Willingboro Township, New Jersey	0.2091808026%
NJ258	Winslow Township, New Jersey	0.1817978600%

State ID	Qualifying Subdivision	Consolidated State Allocation
NJ259	Woodbridge Township, New Jersey	0.3688029685%
NJ260	Woodland Park Borough, New Jersey	0.0292498655%
NJ261	Woolwich Township, New Jersey	0.0599291958%
NJ262	Wyckoff Township, New Jersey	0.0296665036%

State ID	Qualifying Subdivision	Consolidated State Allocation
NY1	Albany City, New York	
NY2	Albany County, New York	
NY3	Allegany County, New York	
NY4	Broome County, New York	
NY5	Buffalo City, New York	
NY6	Cattaraugus County, New York	
NY7	Cayuga County, New York	
NY8	Chautauqua County, New York	
NY9	Chemung County, New York	
NY10	Chenango County, New York	
NY11	Clinton County, New York	
NY12	Columbia County, New York	
NY13	Cortland County, New York	
NY14	Delaware County, New York	Allocations in New York will be made in accordance with the New York Agreement.
NY15	Dutchess County, New York	
NY16	Erie County, New York	
NY17	Essex County, New York	
NY18	Franklin County, New York	
NY19	Fulton County, New York	
NY20	Genesee County, New York	
NY21	Greene County, New York	
NY22	Hamilton County, New York	
NY23	Herkimer County, New York	
NY24	Jefferson County, New York	
NY25	Lewis County, New York	
NY26	Livingston County, New York	
NY27	Madison County, New York	
NY28	Monroe County, New York	

State ID	Qualifying Subdivision	Consolidated State Allocation
NY29	Montgomery County, New York	
NY30	Nassau County, New York	
NY31	New York City, New York	
NY32	Niagara County, New York	
NY33	Oneida County, New York	
NY34	Onondaga County, New York	
NY35	Ontario County, New York	
NY36	Orange County, New York	
NY37	Orleans County, New York	
NY38	Oswego County, New York	
NY39	Otsego County, New York	
NY40	Putnam County, New York	
NY41	Rensselaer County, New York	
NY42	Rochester City, New York	
NY43	Rockland County, New York	
NY44	Saratoga County, New York	
NY45	Schenectady County, New York	
NY46	Schoharie County, New York	
NY47	Schuyler County, New York	

State ID	Qualifying Subdivision	Consolidated State Allocation
NY48	Seneca County, New York	
NY49	St Lawrence County, New York	
NY50	Steuben County, New York	
NY51	Suffolk County, New York	
NY52	Sullivan County, New York	
NY53	Syracuse City, New York	
NY54	Tioga County, New York	
NY55	Tompkins County, New York	
NY56	Ulster County, New York	
NY57	Warren County, New York	
NY58	Washington County, New York	
NY59	Wayne County, New York	
NY60	Westchester County, New York	
NY61	Wyoming County, New York	Allocations in New York will be made in accordance with the New York Agreement.
NY62	Yates County, New York	
NY63	Yonkers City, New York	
NY64	Geneva City, New York	
NY65	Herkimer Village, New York	
NY66	Lackawanna City, New York	
NY67	Rome City, New York	
NY68	Utica City, New York	
NY69	Plattsburgh City, New York	
NY70	Saratoga Springs City, New York	
NY71	Schenectady City, New York	
NY72	Troy City, New York	
NY73	Amherst Town, New York	
NY74	Amsterdam City, New York	
NY75	Auburn City, New York	

State ID	Qualifying Subdivision	Consolidated State Allocation
NY76	Cheektowaga Town, New York	
NY77	Ithaca City, New York	
NY78	Lancaster Town, New York	
NY79	Mount Vernon City, New York	
NY80	Ogdensburg City, New York	
NY81	Poughkeepsie City, New York	
NY82	Tonawanda Town, New York	

State ID	Qualifying Subdivision	Consolidated State Allocation
NC1	Alamance County, North Carolina	1.3780289676%
NC2	Alexander County, North Carolina	0.5100078796%
NC3	Alleghany County, North Carolina	0.1490905989%
NC4	Anson County, North Carolina	0.1821929604%
NC5	Ashe County, North Carolina	0.3386391883%
NC6	Asheville City, North Carolina	0.2358147243%
NC7	Avery County, North Carolina	0.2659967669%
NC8	Beaufort County, North Carolina	0.4778884349%
NC9	Bertie County, North Carolina	0.1394685751%
NC10	Bladen County, North Carolina	0.4292178095%
NC11	Brunswick County, North Carolina	2.1132385076%
NC12	Buncombe County, North Carolina	2.5115878573%
NC13	Burke County, North Carolina	2.0901968270%
NC14	Cabarrus County, North Carolina	1.6695734466%
NC15	Caldwell County, North Carolina	1.2763011462%
NC16	Camden County, North Carolina	0.0730364004%
NC17	Canton Town, North Carolina	0.0114538232%
NC18	Carteret County, North Carolina	1.1284655939%
NC19	Cary Town, North Carolina	0.1441516454%
NC20	Caswell County, North Carolina	0.1729202375%
NC21	Catawba County, North Carolina	2.0726952227%
NC22	Charlotte City, North Carolina	1.2474838144%
NC23	Chatham County, North Carolina	0.4498143831%
NC24	Cherokee County, North Carolina	0.7827591529%
NC25	Chowan County, North Carolina	0.1137055961%
NC26	Clay County, North Carolina	0.2244299489%
NC27	Cleveland County, North Carolina	1.1199280277%
NC28	Columbus County, North Carolina	1.2209369390%

State ID	Qualifying Subdivision	Consolidated State Allocation
NC29	Concord City, North Carolina	0.2274558703%
NC30	Craven County, North Carolina	1.3368601902%
NC31	Cumberland County, North Carolina	2.6372996596%
NC32	Currituck County, North Carolina	0.1867785513%
NC33	Dare County, North Carolina	0.5331267313%
NC34	Davidson County, North Carolina	1.9402695304%
NC35	Davie County, North Carolina	0.5131475269%
NC36	Duplin County, North Carolina	0.3827851474%
NC37	Durham City, North Carolina	0.3804050267%
NC38	Durham County, North Carolina	1.7979943624%
NC39	Edgecombe County, North Carolina	0.4171019390%
NC40	Fayetteville City, North Carolina	0.3097690552%
NC41	Forsyth County, North Carolina	3.0684508095%
NC42	Franklin County, North Carolina	0.5005036433%
NC43	Gaston County, North Carolina	3.0981738869%
NC44	Gastonia City, North Carolina	0.2577638238%
NC45	Gates County, North Carolina	0.0795675166%
NC46	Graham County, North Carolina	0.1834845617%
NC47	Granville County, North Carolina	0.5901034093%
NC48	Greene County, North Carolina	0.1232748186%
NC49	Greensboro City, North Carolina	0.5273916964%
NC50	Greenville City, North Carolina	0.1626564747%
NC51	Guilford County, North Carolina	3.3750152311%
NC52	Halifax County, North Carolina	0.4531611740%
NC53	Harnett County, North Carolina	0.9889807722%
NC54	Haywood County, North Carolina	0.8033151101%

State ID	Qualifying Subdivision	Consolidated State Allocation
NC55	Henderson City, North Carolina	0.0322534788%
NC56	Henderson County, North Carolina	1.3815950870%
NC57	Hertford County, North Carolina	0.2068430501%
NC58	Hickory City, North Carolina	0.0948758357%
NC59	High Point City, North Carolina	0.2064287629%
NC60	Hoke County, North Carolina	0.3324858046%
NC61	Hyde County, North Carolina	0.0272373541%
NC62	Iredell County, North Carolina	2.1159313745%
NC63	Jackson County, North Carolina	0.5077577313%
NC64	Jacksonville City, North Carolina	0.0950098698%
NC65	Johnston County, North Carolina	1.2508874682%
NC66	Jones County, North Carolina	0.0879669870%
NC67	Lee County, North Carolina	0.6531156836%
NC68	Lenoir County, North Carolina	0.6042825926%
NC69	Lincoln County, North Carolina	0.9268336271%
NC70	Macon County, North Carolina	0.2377764961%
NC71	Madison County, North Carolina	0.2328822206%
NC72	Martin County, North Carolina	0.5875445765%
NC73	McDowell County, North Carolina	0.4667676661%
NC74	Mecklenburg County, North Carolina	5.0383012599%
NC75	Mitchell County, North Carolina	0.3093141516%
NC76	Montgomery County, North Carolina	0.2260505430%
NC77	Moore County, North Carolina	0.9717391128%
NC78	Nash County, North Carolina	0.8456536396%
NC79	New Hanover County, North Carolina	2.8972648920%

State ID	Qualifying Subdivision	Consolidated State Allocation
NC80	Northampton County, North Carolina	0.1209962389%
NC81	Onslow County, North Carolina	1.6440013647%
NC82	Orange County, North Carolina	1.0558394190%
NC83	Pamlico County, North Carolina	0.1199361510%
NC84	Pasquotank County, North Carolina	0.3748162108%
NC85	Pender County, North Carolina	0.5857493319%
NC86	Perquimans County, North Carolina	0.1118331803%
NC87	Person County, North Carolina	0.4030242967%
NC88	Pitt County, North Carolina	1.3690080664%
NC89	Polk County, North Carolina	0.2661429860%
NC90	Raleigh City, North Carolina	0.5667246127%
NC91	Randolph County, North Carolina	1.5254339862%
NC92	Richmond County, North Carolina	0.7491328400%
NC93	Robeson County, North Carolina	1.3597353436%
NC94	Rockingham County, North Carolina	1.3653688375%
NC95	Rowan County, North Carolina	2.3352192879%
NC96	Rutherford County, North Carolina	0.9289416180%
NC97	Sampson County, North Carolina	0.6195137405%
NC98	Scotland County, North Carolina	0.4491482742%
NC99	Stanly County, North Carolina	0.7249742086%
NC100	Stokes County, North Carolina	0.6239531124%
NC101	Surry County, North Carolina	1.4108267061%
NC102	Swain County, North Carolina	0.2811629286%
NC103	Transylvania County, North Carolina	0.4975955095%

State ID	Qualifying Subdivision	Consolidated State Allocation
NC104	Tyrrell County, North Carolina	0.0414409072%
NC105	Union County, North Carolina	1.4667026799%
NC106	Vance County, North Carolina	0.5362582553%
NC107	Wake County, North Carolina	4.9024556672%
NC108	Warren County, North Carolina	0.1063905835%
NC109	Washington County, North Carolina	0.0747707205%
NC110	Watauga County, North Carolina	0.4696757999%
NC111	Wayne County, North Carolina	0.9706993331%
NC112	Wilkes County, North Carolina	1.9971771606%
NC113	Wilmington City, North Carolina	0.1194974940%
NC114	Wilson County, North Carolina	0.6464708415%
NC115	Winston-Salem City, North Carolina	0.4944599238%
NC116	Yadkin County, North Carolina	0.5621471451%
NC117	Yancey County, North Carolina	0.3821149769%

State ID	Qualifying Subdivision	Consolidated State Allocation
ND1	Adams County, North Dakota	0.3266859369%
ND2	Barnes County, North Dakota	1.1596409120%
ND3	Benson County, North Dakota	0.8243618844%
ND4	Billings County, North Dakota	0.0531198558%
ND5	Bismarck City, North Dakota	7.8720018475%
ND6	Bottineau County, North Dakota	0.6564106964%
ND7	Bowman County, North Dakota	0.3537618912%
ND8	Burke County, North Dakota	0.1340272238%
ND9	Burleigh County, North Dakota	5.9258321732%
ND10	Cass County, North Dakota	9.2593207065%
ND11	Cavalier County, North Dakota	0.4775832577%
ND12	Devils Lake City, North Dakota	0.3622623619%
ND13	Dickey County, North Dakota	0.6064663883%
ND14	Dickinson City, North Dakota	1.0573324109%
ND15	Divide County, North Dakota	0.1925705034%
ND16	Dunn County, North Dakota	0.5017615248%
ND17	Eddy County, North Dakota	0.2227970127%
ND18	Emmons County, North Dakota	0.7218887252%
ND19	Fargo City, North Dakota	12.8639966005%
ND20	Foster County, North Dakota	0.3938546507%
ND21	Golden Valley County, North Dakota	0.2278631874%
ND22	Grand Forks City, North Dakota	7.1999971538%
ND23	Grand Forks County, North Dakota	5.4639296523%
ND24	Grant County, North Dakota	0.2093626818%
ND25	Griggs County, North Dakota	0.2073426807%
ND26	Hettinger County, North Dakota	0.2096684753%

State ID	Qualifying Subdivision	Consolidated State Allocation
ND27	Jamestown City, North Dakota	0.7024664288%
ND28	Kidder County, North Dakota	0.3074782839%
ND29	La Moure County, North Dakota	0.3036088203%
ND30	Lisbon City, North Dakota	0.1372424658%
ND31	Logan County, North Dakota	0.1641331799%
ND32	Mandan City, North Dakota	1.1262932510%
ND33	McHenry County, North Dakota	0.3973374621%
ND34	McIntosh County, North Dakota	0.2870077627%
ND35	McKenzie County, North Dakota	1.2312553926%
ND36	McLean County, North Dakota	1.1384661837%
ND37	Mercer County, North Dakota	1.1241071216%
ND38	Minot City, North Dakota	2.8909627339%
ND39	Morton County, North Dakota	2.6703636118%
ND40	Mountrail County, North Dakota	1.1142893867%
ND41	Nelson County, North Dakota	0.4740975060%
ND42	Oliver County, North Dakota	0.2228234756%
ND43	Pembina County, North Dakota	1.2530005434%
ND44	Pierce County, North Dakota	0.7284574044%
ND45	Ramsey County, North Dakota	1.2734343106%
ND46	Ransom County, North Dakota	0.6183673413%
ND47	Renville County, North Dakota	0.2860845016%
ND48	Richland County, North Dakota	2.4309493698%
ND49	Rolette County, North Dakota	1.8198034592%
ND50	Sargent County, North Dakota	0.5773674924%
ND51	Sheridan County, North Dakota	0.0895886685%
ND52	Sioux County, North Dakota	0.6666209643%
ND53	Slope County, North Dakota	0.0470907257%
ND54	Stark County, North Dakota	3.3526741338%

State ID	Qualifying Subdivision	Consolidated State Allocation
ND55	Steele County, North Dakota	0.2434939387%
ND56	Stutsman County, North Dakota	1.9758860377%
ND57	Towner County, North Dakota	0.1807489391%
ND58	Traill County, North Dakota	1.0587643476%
ND59	Walsh County, North Dakota	2.0521094729%
ND60	Ward County, North Dakota	3.4849842097%
ND61	Wells County, North Dakota	0.4346604383%
ND62	West Fargo City, North Dakota	1.8417059171%
ND63	Williams County, North Dakota	2.3067369406%
ND64	Williston City, North Dakota	1.5016973817%

State ID	Qualifying Subdivision	Consolidated State Allocation
OH1	Aberdeen Village, Ohio	0.0087437716%
OH2	Ada Village, Ohio	0.0077636351%
OH3	Adams County, Ohio	0.3473544585%
OH4	Adams Township, Champaign County, Ohio	0.0001374611%
OH5	Adams Township, Clinton County, Ohio	0.0003122525%
OH6	Adams Township, Darke County, Ohio	0.0016731027%
OH7	Adams Township, Monroe County, Ohio	0.0000311703%
OH8	Adams Township, Muskingum County, Ohio	0.0001003092%
OH9	Adams Township, Seneca County, Ohio	0.0003810303%
OH10	Adams Township, Washington County, Ohio	0.0001169753%
OH11	Adamsville Village, Ohio	0.0000910884%
OH12	Addyston Village, Ohio	0.0025217854%
OH13	Adelphi Village, Ohio	0.0020068066%
OH14	Adena Village, Ohio	0.0003568983%
OH15	Aid Township, Ohio	0.0003303244%
OH16	Akron City, Ohio	0.8812077621%
OH17	Albany Village, Ohio	0.0019488925%
OH18	Alexander Township, Ohio	0.0001250626%
OH19	Alexandria Village, Ohio	0.0005560173%
OH20	Alger Village, Ohio	0.0005166462%
OH21	Allen County, Ohio	0.4092999560%
OH22	Allen Township, Darke County, Ohio	0.0006643202%

State ID	Qualifying Subdivision	Consolidated State Allocation
OH23	Allen Township, Hancock County, Ohio	0.0005903230%
OH24	Allen Township, Ottawa County, Ohio	0.0005976710%
OH25	Allen Township, Union County, Ohio	0.0028518922%
OH26	Alliance City, Ohio	0.0889490116%
OH27	Amanda Township, Fairfield County, Ohio	0.0018577114%
OH28	Amanda Township, Hancock County, Ohio	0.0001616361%
OH29	Amanda Village, Ohio	0.0005782400%
OH30	Amberley Village, Ohio	0.0192140009%
OH31	Amboy Township, Ohio	0.0017244001%
OH32	Amelia Village, Ohio	0.0138770427%
OH33	American Township, Ohio	0.0193901533%
OH34	Ames Township, Ohio	0.0004272973%
OH35	Amesville Village, Ohio	0.0000937970%
OH36	Amherst City, Ohio	0.0344767089%
OH37	Amherst Township, Ohio	0.0134400730%
OH38	Amsterdam Village, Ohio	0.0003984552%
OH39	Anderson Township, Ohio	0.0760877775%
OH40	Andover Township, Ohio	0.0010566751%
OH41	Andover Village, Ohio	0.0040505880%
OH42	Anna Village, Ohio	0.0028751504%
OH43	Ansonia Village, Ohio	0.0014885693%
OH44	Antioch Village, Ohio	0.0000311703%
OH45	Antwerp Village, Ohio	0.0009282725%
OH46	Apple Creek Village, Ohio	0.0004832518%
OH47	Aquilla Village, Ohio	0.0000095709%

State ID	Qualifying Subdivision	Consolidated State Allocation
OH48	Arcadia Village, Ohio	0.0000210830%
OH49	Arcanum Village, Ohio	0.0034200188%
OH50	Archbold Village, Ohio	0.0168893369%
OH51	Arlington Heights Village, Ohio	0.0024048815%
OH52	Arlington Village, Ohio	0.0017280808%
OH53	Ashland City, Ohio	0.0677959091%
OH54	Ashland County, Ohio	0.2064379332%
OH55	Ashley Village, Ohio	0.0012125812%
OH56	Ashtabula City, Ohio	0.0931048204%
OH57	Ashtabula County, Ohio	0.7429130666%
OH58	Ashtabula Township, Ohio	0.0174821031%
OH59	Ashville Village, Ohio	0.0024582550%
OH60	Athalia Village, Ohio	0.0000173855%
OH61	Athens City, Ohio	0.0700871751%
OH62	Athens County, Ohio	0.4584170235%
OH63	Athens Township, Athens County, Ohio	0.0025846274%
OH64	Athens Township, Harrison County, Ohio	0.0003148983%
OH65	Attica Village, Ohio	0.0007921419%
OH66	Atwater Township, Ohio	0.0004753019%
OH67	Auburn Township, Crawford County, Ohio	0.0007613308%
OH68	Auburn Township, Geauga County, Ohio	0.0067953249%
OH69	Auburn Township, Tuscarawas County, Ohio	0.0000098536%
OH70	Auglaize County, Ohio	0.1648586210%
OH71	Auglaize Township, Allen County, Ohio	0.0010226874%

State ID	Qualifying Subdivision	Consolidated State Allocation
OH72	Auglaize Township, Paulding County, Ohio	0.0000730923%
OH73	Augusta Township, Ohio	0.0004684152%
OH74	Aurelius Township, Ohio	0.0000083554%
OH75	Aurora City, Ohio	0.0294524674%
OH76	Austinburg Township, Ohio	0.0004813742%
OH77	Austintown Township, Ohio	0.0890063352%
OH78	Avon City, Ohio	0.0729757005%
OH79	Avon Lake City, Ohio	0.0663140992%
OH80	Bailey Lakes Village, Ohio	0.0000813388%
OH81	Bainbridge Township, Ohio	0.0406379571%
OH82	Bainbridge Village, Ohio	0.0022724133%
OH83	Bairdstown Village, Ohio	0.0000612234%
OH84	Ballville Township, Ohio	0.0021521086%
OH85	Baltic Village, Ohio	0.0009410120%
OH86	Baltimore Village, Ohio	0.0031532207%
OH87	Barberton City, Ohio	0.1164193916%
OH88	Barlow Township, Ohio	0.0003258598%
OH89	Barnesville Village, Ohio	0.0106861443%
OH90	Barnhill Village, Ohio	0.0006601909%
OH91	Bartlow Township, Ohio	0.0001082864%
OH92	Batavia Township, Ohio	0.0000517157%
OH93	Batavia Village, Ohio	0.0047750818%
OH94	Batesville Village, Ohio	0.0000517432%
OH95	Bath Township, Allen County, Ohio	0.0088564730%
OH96	Bath Township, Greene County, Ohio	0.0001754181%

State ID	Qualifying Subdivision	Consolidated State Allocation
OH97	Bath Township, Summit County, Ohio	0.0489522386%
OH98	Baughman Township, Ohio	0.0001353105%
OH99	Bay Township, Ohio	0.0000549583%
OH100	Bay View Village, Ohio	0.0012986334%
OH101	Bay Village City, Ohio	0.0295102794%
OH102	Bazetta Township, Ohio	0.0331455317%
OH103	Beach City Village, Ohio	0.0006531299%
OH104	Beachwood City, Ohio	0.0573216138%
OH105	Beallsville Village, Ohio	0.0001580913%
OH106	Bearfield Township, Ohio	0.0005486478%
OH107	Beaver Township, Mahoning County, Ohio	0.0148139167%
OH108	Beaver Township, Pike County, Ohio	0.0003380168%
OH109	Beaver Village, Ohio	0.0001859093%
OH110	Beavercreek City, Ohio	0.0843658046%
OH111	Beavercreek Township, Ohio	0.1348759090%
OH112	Beaverdam Village, Ohio	0.0000749971%
OH113	Bedford City, Ohio	0.0429793572%
OH114	Bedford Heights City, Ohio	0.0386687782%
OH115	Bedford Township, Ohio	0.0000306151%
OH116	Bellaire Village, Ohio	0.0010264323%
OH117	Bellbrook City, Ohio	0.0237949542%
OH118	Belle Center Village, Ohio	0.0005231767%
OH119	Belle Valley Village, Ohio	0.0001073626%
OH120	Bellefontaine City, Ohio	0.0729400123%
OH121	Bellevue City, Ohio	0.0299834456%
OH122	Bellville Village, Ohio	0.0011239941%

State ID	Qualifying Subdivision	Consolidated State Allocation
OH123	Belmont County, Ohio	0.4904799617%
OH124	Belmont Village, Ohio	0.0011248573%
OH125	Belmore Village, Ohio	0.0002483511%
OH126	Beloit Village, Ohio	0.0037587550%
OH127	Belpre City, Ohio	0.0099429019%
OH128	Belpre Township, Ohio	0.0009358025%
OH129	Bennington Township, Licking County, Ohio	0.0005560173%
OH130	Bennington Township, Morrow County, Ohio	0.0001476031%
OH131	Bentleyville Village, Ohio	0.0019992236%
OH132	Benton Ridge Village, Ohio	0.0000914068%
OH133	Benton Township, Hocking County, Ohio	0.0001089904%
OH134	Benton Township, Ottawa County, Ohio	0.0007968947%
OH135	Benton Township, Paulding County, Ohio	0.0002485139%
OH136	Benton Township, Pike County, Ohio	0.0003718185%
OH137	Berea City, Ohio	0.0293403849%
OH138	Bergholz Village, Ohio	0.0002390731%
OH139	Berkey Village, Ohio	0.0003639406%
OH140	Berkshire Township, Ohio	0.0000742397%
OH141	Berlin Heights Village, Ohio	0.0009142379%
OH142	Berlin Township, Delaware County, Ohio	0.0000164977%
OH143	Berlin Township, Erie County, Ohio	0.0001350579%
OH144	Berlin Township, Holmes County, Ohio	0.0000814306%

State ID	Qualifying Subdivision	Consolidated State Allocation
OH145	Berlin Township, Mahoning County, Ohio	0.0014985886%
OH146	Bern Township, Ohio	0.0001354845%
OH147	Berne Township, Ohio	0.0001629571%
OH148	Bethel Township, Clark County, Ohio	0.0138134025%
OH149	Bethel Township, Monroe County, Ohio	0.0000498724%
OH150	Bethel Village, Ohio	0.0057576798%
OH151	Bethesda Village, Ohio	0.0006889751%
OH152	Bethlehem Township, Coshocton County, Ohio	0.0000765378%
OH153	Bethlehem Township, Stark County, Ohio	0.0015140738%
OH154	Bettsville Village, Ohio	0.0009525757%
OH155	Beverly Village, Ohio	0.0019551589%
OH156	Bexley City, Ohio	0.0458668476%
OH157	Big Island Township, Ohio	0.0005578783%
OH158	Black Creek Township, Ohio	0.0001534027%
OH159	Blakeslee Village, Ohio	0.0000628635%
OH160	Blanchard Township, Hancock County, Ohio	0.0001475808%
OH161	Blanchard Township, Putnam County, Ohio	0.0006457128%
OH162	Blanchester Village, Ohio	0.0114641267%
OH163	Blendon Township, Ohio	0.0282639366%
OH164	Bloom Township, Fairfield County, Ohio	0.0118551321%
OH165	Bloom Township, Morgan County, Ohio	0.0001713719%

State ID	Qualifying Subdivision	Consolidated State Allocation
OH166	Bloom Township, Scioto County, Ohio	0.0000852977%
OH167	Bloom Township, Seneca County, Ohio	0.0009926842%
OH168	Bloomdale Village, Ohio	0.0005693772%
OH169	Bloomfield Township, Jackson County, Ohio	0.0013260530%
OH170	Bloomfield Township, Logan County, Ohio	0.0000099754%
OH171	Bloomington Village, Ohio	0.0002078369%
OH172	Bloomington Village, Ohio	0.0002231349%
OH173	Bloomington Township, Ohio	0.0001784118%
OH174	Bloomville Village, Ohio	0.0004411930%
OH175	Blue Ash City, Ohio	0.0851895858%
OH176	Blue Creek Township, Ohio	0.0000767469%
OH177	Blue Rock Township, Ohio	0.0001103402%
OH178	Bluffton Village, Ohio	0.0052836661%
OH179	Boardman Township, Ohio	0.1408673271%
OH180	Bokescreek Township, Ohio	0.0013367015%
OH181	Bolivar Village, Ohio	0.0004434118%
OH182	Boston Heights Village, Ohio	0.0077201699%
OH183	Boston Township, Ohio	0.0003662503%
OH184	Botkins Village, Ohio	0.0019522626%
OH185	Bowerston Village, Ohio	0.0000572542%
OH186	Bowersville Village, Ohio	0.0000916319%
OH187	Bowling Green City, Ohio	0.0752741164%
OH188	Bowling Green Township, Ohio	0.0000370678%
OH189	Braceville Township, Ohio	0.0037680877%
OH190	Bradford Village, Ohio	0.0028661348%

State ID	Qualifying Subdivision	Consolidated State Allocation
OH191	Bradner Village, Ohio	0.0009183503%
OH192	Brady Lake Village, Ohio	0.0002559318%
OH193	Brady Township, Ohio	0.0005029083%
OH194	Bratenahl Village, Ohio	0.0051323943%
OH195	Bratton Township, Ohio	0.0000790580%
OH196	Brecksville City, Ohio	0.0241013127%
OH197	Bremen Village, Ohio	0.0006844200%
OH198	Brewster Village, Ohio	0.0058880648%
OH199	Brice Village, Ohio	0.0005574892%
OH200	Bridgeport Village, Ohio	0.0050477971%
OH201	Bridgewater Township, Ohio	0.0004164709%
OH202	Brighton Township, Ohio	0.0000194784%
OH203	Brimfield Township, Ohio	0.0111960000%
OH204	Bristol Township, Morgan County, Ohio	0.0001285289%
OH205	Bristol Township, Trumbull County, Ohio	0.0252513027%
OH206	Broadview Heights City, Ohio	0.0226789401%
OH207	Bronson Township, Ohio	0.0009334281%
OH208	Brook Park City, Ohio	0.0389572037%
OH209	Brookfield Township, Noble County, Ohio	0.0000517432%
OH210	Brookfield Township, Trumbull County, Ohio	0.0346459468%
OH211	Brooklyn City, Ohio	0.0212407634%
OH212	Brooklyn Heights Village, Ohio	0.0100909430%
OH213	Brookside Village, Ohio	0.0001124857%
OH214	Brookville City, Ohio	0.0216648650%
OH215	Broughton Village, Ohio	0.0000073092%

State ID	Qualifying Subdivision	Consolidated State Allocation
OH216	Brown County, Ohio	0.4653422837%
OH217	Brown Township, Carroll County, Ohio	0.0009477238%
OH218	Brown Township, Darke County, Ohio	0.0007873425%
OH219	Brown Township, Delaware County, Ohio	0.0000082489%
OH220	Brown Township, Franklin County, Ohio	0.0003894787%
OH221	Brown Township, Knox County, Ohio	0.0039027192%
OH222	Brown Township, Miami County, Ohio	0.0006132702%
OH223	Brown Township, Paulding County, Ohio	0.0001315662%
OH224	Brown Township, Vinton County, Ohio	0.0000390135%
OH225	Brunswick City, Ohio	0.1197413086%
OH226	Brunswick Hills Township, Ohio	0.0200631640%
OH227	Brush Creek Township, Jefferson County, Ohio	0.0001275057%
OH228	Brush Creek Township, Scioto County, Ohio	0.0011088700%
OH229	Brushcreek Township, Ohio	0.0059850824%
OH230	Bryan City, Ohio	0.0285400457%
OH231	Buchtel Village, Ohio	0.0001849243%
OH232	Buckeye Lake Village, Ohio	0.0040562680%
OH233	Buckland Village, Ohio	0.0001068314%
OH234	Bucks Township, Ohio	0.0002857543%
OH235	Bucyrus City, Ohio	0.0467130847%
OH236	Bucyrus Township, Ohio	0.0002175231%

State ID	Qualifying Subdivision	Consolidated State Allocation
OH237	Buffalo Township, Ohio	0.0000689910%
OH238	Burbank Village, Ohio	0.0001559017%
OH239	Burgoon Village, Ohio	0.0001532454%
OH240	Burkettsville Village, Ohio	0.0000203512%
OH241	Burlington Township, Ohio	0.0012973736%
OH242	Burton Township, Ohio	0.0022682986%
OH243	Burton Village, Ohio	0.0036177927%
OH244	Butler County, Ohio	2.6887406714%
OH245	Butler Township, Columbiana County, Ohio	0.0017704304%
OH246	Butler Township, Darke County, Ohio	0.0006643202%
OH247	Butler Township, Mercer County, Ohio	0.0021025197%
OH248	Butler Township, Montgomery County, Ohio	0.0308007959%
OH249	Butler Township, Richland County, Ohio	0.0003925059%
OH250	Butler Village, Ohio	0.0004817118%
OH251	Butlerville Village, Ohio	0.0001866800%
OH252	Byesville Village, Ohio	0.0018493145%
OH253	Byrd Township, Ohio	0.0018293707%
OH254	Cadiz Township, Ohio	0.0013359320%
OH255	Cadiz Village, Ohio	0.0042081859%
OH256	Caesarscreek Township, Ohio	0.0004643421%
OH257	Cairo Village, Ohio	0.0000409075%
OH258	Caldwell Village, Ohio	0.0017937650%
OH259	Caledonia Village, Ohio	0.0007098142%
OH260	Cambridge City, Ohio	0.0668200845%
OH261	Cambridge Township, Ohio	0.0000951853%

State ID	Qualifying Subdivision	Consolidated State Allocation
OH262	Camden Township, Ohio	0.0003116539%
OH263	Camden Village, Ohio	0.0031099397%
OH264	Camp Creek Township, Ohio	0.0001943597%
OH265	Campbell City, Ohio	0.0206854359%
OH266	Canaan Township, Morrow County, Ohio	0.0000885618%
OH267	Canaan Township, Wayne County, Ohio	0.0002435589%
OH268	Canal Fulton City, Ohio	0.0143391696%
OH269	Canal Winchester City, Ohio	0.0017001990%
OH270	Canfield City, Ohio	0.0340253310%
OH271	Canfield Township, Ohio	0.0024198521%
OH272	Canton City, Ohio	0.4906093929%
OH273	Canton Township, Ohio	0.0238293446%
OH274	Cardington Village, Ohio	0.0026450469%
OH275	Carey Village, Ohio	0.0048237347%
OH276	Carlisle Township, Ohio	0.0046455904%
OH277	Carlisle Village, Ohio	0.0081658806%
OH278	Carroll County, Ohio	0.1274960868%
OH279	Carroll Township, Ohio	0.0031394902%
OH280	Carroll Village, Ohio	0.0008718207%
OH281	Carrollton Village, Ohio	0.0061329714%
OH282	Carryall Township, Ohio	0.0000511646%
OH283	Carthage Township, Ohio	0.0002397033%
OH284	Cass Township, Muskingum County, Ohio	0.0002006185%
OH285	Cass Township, Richland County, Ohio	0.0007850118%
OH286	Casstown Village, Ohio	0.0005337723%

State ID	Qualifying Subdivision	Consolidated State Allocation
OH287	Castalia Village, Ohio	0.0011427974%
OH288	Castine Village, Ohio	0.0005289957%
OH289	Catawba Island Township, Ohio	0.0060247984%
OH290	Catawba Village, Ohio	0.0002313575%
OH291	Cecil Village, Ohio	0.0000109638%
OH292	Cedarville Township, Ohio	0.0036837809%
OH293	Cedarville Village, Ohio	0.0036321873%
OH294	Celina City, Ohio	0.0165674940%
OH295	Center Township, Carroll County, Ohio	0.0001634007%
OH296	Center Township, Columbiana County, Ohio	0.0003327877%
OH297	Center Township, Guernsey County, Ohio	0.0001903706%
OH298	Center Township, Mercer County, Ohio	0.0004241134%
OH299	Center Township, Monroe County, Ohio	0.0005361288%
OH300	Center Township, Morgan County, Ohio	0.0000535537%
OH301	Center Township, Noble County, Ohio	0.0001724774%
OH302	Center Township, Williams County, Ohio	0.0005107662%
OH303	Center Township, Wood County, Ohio	0.0002510158%
OH304	Centerburg Village, Ohio	0.0041342364%
OH305	Centerville City, Ohio	0.0591550598%
OH306	Centerville Village, Ohio	0.0005060807%
OH307	Cessna Township, Ohio	0.0001110677%
OH308	Chagrin Falls Township, Ohio	0.0000039510%

State ID	Qualifying Subdivision	Consolidated State Allocation
OH309	Chagrin Falls Village, Ohio	0.0125168784%
OH310	Champaign County, Ohio	0.2269483026%
OH311	Champion Township, Ohio	0.0283714840%
OH312	Chardon City, Ohio	0.0479405386%
OH313	Chardon Township, Ohio	0.0039336317%
OH314	Charlestown Township, Ohio	0.0000121872%
OH315	Chatfield Township, Ohio	0.0008265878%
OH316	Chatfield Village, Ohio	0.0000870092%
OH317	Chatham Township, Ohio	0.0003778818%
OH318	Chauncey Village, Ohio	0.0000833751%
OH319	Cherry Fork Village, Ohio	0.0004264208%
OH320	Cherry Valley Township, Ohio	0.0004696334%
OH321	Chesapeake Village, Ohio	0.0021905725%
OH322	Cheshire Township, Ohio	0.0010496489%
OH323	Cheshire Village, Ohio	0.0001686936%
OH324	Chester Township, Clinton County, Ohio	0.0019181224%
OH325	Chester Township, Geauga County, Ohio	0.0252766944%
OH326	Chester Township, Morrow County, Ohio	0.0005136587%
OH327	Chester Township, Wayne County, Ohio	0.0004213956%
OH328	Chesterhill Village, Ohio	0.0000958805%
OH329	Chesterville Village, Ohio	0.0000531371%
OH330	Cheviot City, Ohio	0.0177109500%
OH331	Chickasaw Village, Ohio	0.0003251707%
OH332	Chillicothe City, Ohio	0.3116747707%
OH333	Chilo Village, Ohio	0.0001537865%

State ID	Qualifying Subdivision	Consolidated State Allocation
OH334	Chippewa Lake Village, Ohio	0.0005077787%
OH335	Chippewa Township, Ohio	0.0025863636%
OH336	Christiansburg Village, Ohio	0.0002537744%
OH337	Cincinnati City, Ohio	1.9225774768%
OH338	Circleville City, Ohio	0.3452050773%
OH339	Circleville Township, Ohio	0.0006412839%
OH340	Claibourne Township, Ohio	0.0000211028%
OH341	Claridon Township, Ohio	0.0025745668%
OH342	Clarington Village, Ohio	0.0000498724%
OH343	Clark County, Ohio	1.2151983585%
OH344	Clark Township, Brown County, Ohio	0.0053640868%
OH345	Clark Township, Clinton County, Ohio	0.0010928837%
OH346	Clarksburg Village, Ohio	0.0000295119%
OH347	Clarksfield Township, Ohio	0.0007412517%
OH348	Clarksville Village, Ohio	0.0004237712%
OH349	Clay Center Village, Ohio	0.0000618280%
OH350	Clay Township, Auglaize County, Ohio	0.0004451307%
OH351	Clay Township, Highland County, Ohio	0.0003613635%
OH352	Clay Township, Montgomery County, Ohio	0.0058148642%
OH353	Clay Township, Muskingum County, Ohio	0.0004012369%
OH354	Clay Township, Ottawa County, Ohio	0.0026311263%
OH355	Clay Township, Scioto County, Ohio	0.0064826249%

State ID	Qualifying Subdivision	Consolidated State Allocation
OH356	Clay Township, Tuscarawas County, Ohio	0.0000492680%
OH357	Clayton City, Ohio	0.0375148659%
OH358	Clayton Township, Ohio	0.0004303120%
OH359	Clear Creek Township, Ohio	0.0874295648%
OH360	Clearcreek Township, Ohio	0.0010918129%
OH361	Clermont County, Ohio	1.9148422650%
OH362	Cleveland City, Ohio	1.8006406770%
OH363	Cleveland Heights City, Ohio	0.0861404621%
OH364	Cleves Village, Ohio	0.0031981583%
OH365	Clifton Village, Ohio	0.0002996729%
OH366	Clinton County, Ohio	0.4003299792%
OH367	Clinton Township, Franklin County, Ohio	0.0107832149%
OH368	Clinton Township, Fulton County, Ohio	0.0006481787%
OH369	Clinton Township, Seneca County, Ohio	0.0007420064%
OH370	Clinton Township, Shelby County, Ohio	0.0005501831%
OH371	Clinton Township, Vinton County, Ohio	0.0002860993%
OH372	Clinton Township, Wayne County, Ohio	0.0001933007%
OH373	Clinton Village, Ohio	0.0011373034%
OH374	Cloverdale Village, Ohio	0.0001986809%
OH375	Clyde City, Ohio	0.0219912947%
OH376	Coal Grove Village, Ohio	0.0050070228%
OH377	Coal Township, Jackson County, Ohio	0.0004972699%

State ID	Qualifying Subdivision	Consolidated State Allocation
OH378	Coal Township, Perry County, Ohio	0.0003550074%
OH379	Coalton Village, Ohio	0.0024310971%
OH380	Coitsville Township, Ohio	0.0048028536%
OH381	Coldwater Village, Ohio	0.0054593322%
OH382	Colerain Township, Belmont County, Ohio	0.0006046108%
OH383	Colerain Township, Hamilton County, Ohio	0.1398087860%
OH384	College Corner Village, Ohio	0.0022611881%
OH385	College Township, Ohio	0.0028608916%
OH386	Columbia Township, Hamilton County, Ohio	0.0091268592%
OH387	Columbia Township, Lorain County, Ohio	0.0044508068%
OH388	Columbia Township, Meigs County, Ohio	0.0000676625%
OH389	Columbiana City, Ohio	0.0212455929%
OH390	Columbiana County, Ohio	0.6832396894%
OH391	Columbus City, Ohio	4.0358741733%
OH392	Columbus Grove Village, Ohio	0.0013907661%
OH393	Commercial Point Village, Ohio	0.0008841945%
OH394	Concord Township, Delaware County, Ohio	0.0132064120%
OH395	Concord Township, Fayette County, Ohio	0.0003201811%
OH396	Concord Township, Highland County, Ohio	0.0000677557%
OH397	Concord Township, Lake County, Ohio	0.0329119594%
OH398	Concord Township, Miami County, Ohio	0.0048266640%

State ID	Qualifying Subdivision	Consolidated State Allocation
OH399	Concord Township, Ross County, Ohio	0.0034233759%
OH400	Conesville Village, Ohio	0.0001949904%
OH401	Congress Township, Morrow County, Ohio	0.0000354247%
OH402	Congress Township, Wayne County, Ohio	0.0000386601%
OH403	Congress Village, Ohio	0.0001394121%
OH404	Conneaut City, Ohio	0.0500864015%
OH405	Continental Village, Ohio	0.0013742094%
OH406	Convoy Village, Ohio	0.0015735393%
OH407	Coolville Village, Ohio	0.0002918128%
OH408	Copley Township, Ohio	0.0644889601%
OH409	Corning Village, Ohio	0.0010865378%
OH410	Cortland City, Ohio	0.0349699000%
OH411	Corwin Village, Ohio	0.0004993129%
OH412	Coshocton City, Ohio	0.0177337984%
OH413	Coshocton County, Ohio	0.1889793769%
OH414	Coventry Township, Ohio	0.0112670146%
OH415	Covington Village, Ohio	0.0077226624%
OH416	Craig Beach Village, Ohio	0.0004176394%
OH417	Cranberry Township, Ohio	0.0001631423%
OH418	Crane Township, Paulding County, Ohio	0.0001169477%
OH419	Crane Township, Wyandot County, Ohio	0.0005667045%
OH420	Crawford County, Ohio	0.2595376809%
OH421	Crawford Township, Coshocton County, Ohio	0.0002372670%

State ID	Qualifying Subdivision	Consolidated State Allocation
OH422	Crawford Township, Wyandot County, Ohio	0.0001079437%
OH423	Crestline Village, Ohio	0.0166501207%
OH424	Creston Village, Ohio	0.0007596505%
OH425	Cridersville Village, Ohio	0.0045581388%
OH426	Crooksville Village, Ohio	0.0043353934%
OH427	Crosby Township, Ohio	0.0044757516%
OH428	Cross Creek Township, Ohio	0.0061202713%
OH429	Crown City Village, Ohio	0.0005435682%
OH430	Cumberland Village, Ohio	0.0007050617%
OH431	Custar Village, Ohio	0.0000244893%
OH432	Cuyahoga Falls City, Ohio	0.1811685822%
OH433	Cuyahoga Heights Village, Ohio	0.0193798260%
OH434	Cygnets Village, Ohio	0.0002510158%
OH435	Cynthian Township, Ohio	0.0000266218%
OH436	Dallas Township, Ohio	0.0001522662%
OH437	Dalton Village, Ohio	0.0011945985%
OH438	Damascus Township, Ohio	0.0007850761%
OH439	Danbury Township, Ohio	0.0038539475%
OH440	Danville Village, Ohio	0.0021828768%
OH441	Darby Township, Madison County, Ohio	0.0011346056%
OH442	Darby Township, Union County, Ohio	0.0004220559%
OH443	Darbyville Village, Ohio	0.0000242911%
OH444	Darke County, Ohio	0.2651621760%
OH445	Dayton City, Ohio	1.3353086202%
OH446	De Graff Village, Ohio	0.0013067754%

State ID	Qualifying Subdivision	Consolidated State Allocation
OH447	Decatur Township, Lawrence County, Ohio	0.0001043130%
OH448	Decatur Township, Washington County, Ohio	0.0001169753%
OH449	Deer Park City, Ohio	0.0107468140%
OH450	Deercreek Township, Ohio	0.0004275226%
OH451	Deerfield Township, Portage County, Ohio	0.0008693556%
OH452	Deerfield Township, Ross County, Ohio	0.0015346168%
OH453	Deerfield Township, Warren County, Ohio	0.1151454582%
OH454	Deersville Village, Ohio	0.0000209231%
OH455	Defiance City, Ohio	0.0658767007%
OH456	Defiance County, Ohio	0.1709704524%
OH457	Defiance Township, Ohio	0.0007172505%
OH458	Delaware City, Ohio	0.1151374756%
OH459	Delaware County, Ohio	0.4816174702%
OH460	Delaware Township, Defiance County, Ohio	0.0015007088%
OH461	Delaware Township, Delaware County, Ohio	0.0075064553%
OH462	Delaware Township, Hancock County, Ohio	0.0001335254%
OH463	Delhi Township, Ohio	0.0630446356%
OH464	Dellroy Village, Ohio	0.0002505477%
OH465	Delphos City, Ohio	0.0171051813%
OH466	Delta Village, Ohio	0.0085241620%
OH467	Dennison Village, Ohio	0.0062570335%
OH468	Deshler Village, Ohio	0.0009475056%
OH469	Dexter City Village, Ohio	0.0000689910%

State ID	Qualifying Subdivision	Consolidated State Allocation
OH470	Dillonvale Village, Ohio	0.0012431801%
OH471	Dinsmore Township, Ohio	0.0004170743%
OH472	Dodson Township, Ohio	0.0105924667%
OH473	Donnelsville Village, Ohio	0.0002721853%
OH474	Dorset Township, Ohio	0.0001174083%
OH475	Dover City, Ohio	0.0416708574%
OH476	Dover Township, Athens County, Ohio	0.0005002505%
OH477	Dover Township, Tuscarawas County, Ohio	0.0000886824%
OH478	Dover Township, Union County, Ohio	0.0005124965%
OH479	Doylestown Village, Ohio	0.0020721837%
OH480	Dresden Village, Ohio	0.0028086586%
OH481	Dublin City, Ohio	0.0949912950%
OH482	Dublin Township, Ohio	0.0004331371%
OH483	Duchouquet Township, Ohio	0.0010861190%
OH484	Dunham Township, Ohio	0.0004344797%
OH485	Dunkirk Village, Ohio	0.0005233559%
OH486	Dupont Village, Ohio	0.0006622696%
OH487	Eagle Township, Brown County, Ohio	0.0090538344%
OH488	Eagle Township, Vinton County, Ohio	0.0002210767%
OH489	East Canton Village, Ohio	0.0024838727%
OH490	East Cleveland City, Ohio	0.0558083674%
OH491	East Liverpool City, Ohio	0.0368861843%
OH492	East Palestine Village, Ohio	0.0165861370%
OH493	East Sparta Village, Ohio	0.0004354199%
OH494	East Union Township, Ohio	0.0003556733%

State ID	Qualifying Subdivision	Consolidated State Allocation
OH495	Eastlake City, Ohio	0.0700788770%
OH496	Eaton City, Ohio	0.0615604375%
OH497	Eaton Township, Ohio	0.0004480024%
OH498	Eden Township, Licking County, Ohio	0.0004448138%
OH499	Eden Township, Seneca County, Ohio	0.0001102982%
OH500	Eden Township, Wyandot County, Ohio	0.0000944507%
OH501	Edgerton Village, Ohio	0.0042354308%
OH502	Edinburg Township, Ohio	0.0011740363%
OH503	Edison Village, Ohio	0.0001948360%
OH504	Edon Village, Ohio	0.0013908558%
OH505	Eldorado Village, Ohio	0.0003273621%
OH506	Elgin Village, Ohio	0.0000619504%
OH507	Elida Village, Ohio	0.0011181382%
OH508	Elizabeth Township, Lawrence County, Ohio	0.0009562023%
OH509	Elizabeth Township, Miami County, Ohio	0.0000454274%
OH510	Elk Township, Noble County, Ohio	0.0000344955%
OH511	Elk Township, Vinton County, Ohio	0.0002600903%
OH512	Elkrun Township, Ohio	0.0004259682%
OH513	Ellsworth Township, Ohio	0.0001965362%
OH514	Elmore Village, Ohio	0.0016556174%
OH515	Elmwood Place Village, Ohio	0.0045008025%
OH516	Elyria City, Ohio	0.2638149975%
OH517	Elyria Township, Ohio	0.0007693955%

State ID	Qualifying Subdivision	Consolidated State Allocation
OH518	Empire Village, Ohio	0.0010041070%
OH519	Englewood City, Ohio	0.0628005329%
OH520	Enon Village, Ohio	0.0038378123%
OH521	Erie County, Ohio	0.4532438208%
OH522	Erie Township, Ohio	0.0006045408%
OH523	Euclid City, Ohio	0.0936790366%
OH524	Evendale Village, Ohio	0.0340357530%
OH525	Fairborn City, Ohio	0.1544298717%
OH526	Fairfax Village, Ohio	0.0079411190%
OH527	Fairfield City, Ohio	0.2893759753%
OH528	Fairfield County, Ohio	0.6244843622%
OH529	Fairfield Township, Butler County, Ohio	0.0801075425%
OH530	Fairfield Township, Columbiana County, Ohio	0.0024759402%
OH531	Fairfield Township, Huron County, Ohio	0.0006726173%
OH532	Fairfield Township, Tuscarawas County, Ohio	0.0004138510%
OH533	Fairfield Township, Washington County, Ohio	0.0000501323%
OH534	Fairlawn City, Ohio	0.0675346202%
OH535	Fairport Harbor Village, Ohio	0.0091069372%
OH536	Fairview Park City, Ohio	0.0218966352%
OH537	Fairview Village, Ohio	0.0000924858%
OH538	Falls Township, Hocking County, Ohio	0.0002873384%
OH539	Falls Township, Muskingum County, Ohio	0.0022068032%
OH540	Farmer Township, Ohio	0.0002869002%

State ID	Qualifying Subdivision	Consolidated State Allocation
OH541	Farmersville Village, Ohio	0.0013667928%
OH542	Farmington Township, Ohio	0.0015345154%
OH543	Fayette County, Ohio	0.2554820842%
OH544	Fayette Township, Ohio	0.0013386832%
OH545	Fayette Village, Ohio	0.0012352086%
OH546	Fayetteville Village, Ohio	0.0029455968%
OH547	Fearing Township, Ohio	0.0004177690%
OH548	Felicity Village, Ohio	0.0030684641%
OH549	Findlay City, Ohio	0.1162163280%
OH550	Fitchville Township, Ohio	0.0003431721%
OH551	Flatrock Township, Ohio	0.0001691974%
OH552	Fletcher Village, Ohio	0.0012151836%
OH553	Florence Township, Erie County, Ohio	0.0013194115%
OH554	Florence Township, Williams County, Ohio	0.0002671700%
OH555	Florida Village, Ohio	0.0015566164%
OH556	Flushing Township, Ohio	0.0005905501%
OH557	Flushing Village, Ohio	0.0004640036%
OH558	Forest Park City, Ohio	0.0861415180%
OH559	Forest Village, Ohio	0.0023324226%
OH560	Fort Jennings Village, Ohio	0.0004221969%
OH561	Fort Loramie Village, Ohio	0.0012778446%
OH562	Fort Recovery Village, Ohio	0.0009926059%
OH563	Fostoria City, Ohio	0.0512205361%
OH564	Fowler Township, Ohio	0.0047569976%
OH565	Frankfort Village, Ohio	0.0079678326%
OH566	Franklin City, Ohio	0.0535002847%

State ID	Qualifying Subdivision	Consolidated State Allocation
OH567	Franklin County, Ohio	5.7883029997%
OH568	Franklin Township, Adams County, Ohio	0.0010014012%
OH569	Franklin Township, Brown County, Ohio	0.0023874837%
OH570	Franklin Township, Clermont County, Ohio	0.0034132353%
OH571	Franklin Township, Columbiana County, Ohio	0.0006123293%
OH572	Franklin Township, Coshocton County, Ohio	0.0002449208%
OH573	Franklin Township, Darke County, Ohio	0.0004797868%
OH574	Franklin Township, Franklin County, Ohio	0.0440874644%
OH575	Franklin Township, Fulton County, Ohio	0.0000733787%
OH576	Franklin Township, Jackson County, Ohio	0.0003038871%
OH577	Franklin Township, Mercer County, Ohio	0.0012091744%
OH578	Franklin Township, Portage County, Ohio	0.0001990581%
OH579	Franklin Township, Richland County, Ohio	0.0008563765%
OH580	Franklin Township, Shelby County, Ohio	0.0011802315%
OH581	Franklin Township, Tuscarawas County, Ohio	0.0031235899%
OH582	Franklin Township, Warren County, Ohio	0.0035372089%
OH583	Frazeysburg Village, Ohio	0.0003209896%
OH584	Fredericksburg Village, Ohio	0.0001198464%

State ID	Qualifying Subdivision	Consolidated State Allocation
OH585	Fredericktown Village, Ohio	0.0055729507%
OH586	Freedom Township, Portage County, Ohio	0.0004265530%
OH587	Freedom Township, Wood County, Ohio	0.0012305895%
OH588	Freeport Township, Ohio	0.0002576440%
OH589	Freeport Village, Ohio	0.0001049661%
OH590	Fremont City, Ohio	0.0724844646%
OH591	Fulton County, Ohio	0.1830065436%
OH592	Fulton Village, Ohio	0.0001234266%
OH593	Fultonham Village, Ohio	0.0000100309%
OH594	Gahanna City, Ohio	0.0724048588%
OH595	Galena Village, Ohio	0.0001402305%
OH596	Galion City, Ohio	0.0440049221%
OH597	Gallia County, Ohio	0.3272280412%
OH598	Gallipolis Village, Ohio	0.0421733929%
OH599	Gambier Village, Ohio	0.0019348227%
OH600	Gann Village, Ohio	0.0000330739%
OH601	Garfield Heights City, Ohio	0.0512449222%
OH602	Garrettsville Village, Ohio	0.0040959299%
OH603	Gasper Township, Ohio	0.0060234621%
OH604	Gates Mills Village, Ohio	0.0065784730%
OH605	Geauga County, Ohio	0.4034987358%
OH606	Geneva City, Ohio	0.0306905423%
OH607	Geneva Township, Ohio	0.0015497902%
OH608	Geneva-On-The-Lake Village, Ohio	0.0052011898%
OH609	Genoa Township, Ohio	0.0490971668%
OH610	Genoa Village, Ohio	0.0023769444%

State ID	Qualifying Subdivision	Consolidated State Allocation
OH611	Georgetown Village, Ohio	0.0263243336%
OH612	German Township, Auglaize County, Ohio	0.0003115915%
OH613	German Township, Clark County, Ohio	0.0120986353%
OH614	German Township, Fulton County, Ohio	0.0012718979%
OH615	German Township, Harrison County, Ohio	0.0002671864%
OH616	German Township, Montgomery County, Ohio	0.0069298793%
OH617	Germantown City, Ohio	0.0166173231%
OH618	Gettysburg Village, Ohio	0.0016993673%
OH619	Gibson Township, Ohio	0.0000992606%
OH620	Gibsonburg Village, Ohio	0.0033999699%
OH621	Gilboa Village, Ohio	0.0001572890%
OH622	Gilead Township, Ohio	0.0002952061%
OH623	Girard City, Ohio	0.0699056997%
OH624	Glandorf Village, Ohio	0.0007698884%
OH625	Glendale Village, Ohio	0.0089682038%
OH626	Glenford Village, Ohio	0.0004004647%
OH627	Glenmont Village, Ohio	0.0000756142%
OH628	Glenwillow Village, Ohio	0.0043105790%
OH629	Gloria Glens Park Village, Ohio	0.0002361762%
OH630	Glouster Village, Ohio	0.0025846274%
OH631	Gnadenhutten Village, Ohio	0.0020889623%
OH632	Golf Manor Village, Ohio	0.0149804075%
OH633	Good Hope Township, Ohio	0.0000544952%
OH634	Gordon Village, Ohio	0.0000369067%
OH635	Gorham Township, Ohio	0.0003913532%

State ID	Qualifying Subdivision	Consolidated State Allocation
OH636	Goshen Township, Auglaize County, Ohio	0.0000178052%
OH637	Goshen Township, Belmont County, Ohio	0.0007592787%
OH638	Goshen Township, Champaign County, Ohio	0.0009305060%
OH639	Goshen Township, Clermont County, Ohio	0.0551461609%
OH640	Goshen Township, Hardin County, Ohio	0.0002665626%
OH641	Goshen Township, Mahoning County, Ohio	0.0098390939%
OH642	Goshen Township, Tuscarawas County, Ohio	0.0000492680%
OH643	Grafton Township, Ohio	0.0022594905%
OH644	Grafton Village, Ohio	0.0066908189%
OH645	Grand Prairie Township, Ohio	0.0006880499%
OH646	Grand Rapids Township, Ohio	0.0003306061%
OH647	Grand Rapids Village, Ohio	0.0005020315%
OH648	Grand River Village, Ohio	0.0044444886%
OH649	Grand Township, Ohio	0.0000371919%
OH650	Grandview Heights City, Ohio	0.0363742583%
OH651	Grandview Township, Ohio	0.0005932320%
OH652	Granger Township, Ohio	0.0028459226%
OH653	Granville Township, Licking County, Ohio	0.0126030583%
OH654	Granville Township, Mercer County, Ohio	0.0015971931%
OH655	Granville Village, Ohio	0.0103882561%
OH656	Gratiot Village, Ohio	0.0002067581%
OH657	Gratis Village, Ohio	0.0064162966%

State ID	Qualifying Subdivision	Consolidated State Allocation
OH658	Graysville Village, Ohio	0.0000309746%
OH659	Green Camp Township, Ohio	0.0011901403%
OH660	Green Camp Village, Ohio	0.0002045554%
OH661	Green City, Ohio	0.0847580205%
OH662	Green Creek Township, Ohio	0.0006872280%
OH663	Green Springs Village, Ohio	0.0016423298%
OH664	Green Township, Adams County, Ohio	0.0000263527%
OH665	Green Township, Brown County, Ohio	0.0034727036%
OH666	Green Township, Clark County, Ohio	0.0007485095%
OH667	Green Township, Clinton County, Ohio	0.0001561262%
OH668	Green Township, Fayette County, Ohio	0.0001235787%
OH669	Green Township, Gallia County, Ohio	0.0009184428%
OH670	Green Township, Hamilton County, Ohio	0.0953852812%
OH671	Green Township, Harrison County, Ohio	0.0005725423%
OH672	Green Township, Hocking County, Ohio	0.0033142996%
OH673	Green Township, Mahoning County, Ohio	0.0033902496%
OH674	Green Township, Monroe County, Ohio	0.0000062341%
OH675	Green Township, Ross County, Ohio	0.0105357346%
OH676	Green Township, Scioto County, Ohio	0.0218077775%

State ID	Qualifying Subdivision	Consolidated State Allocation
OH677	Green Township, Shelby County, Ohio	0.0000621174%
OH678	Greene County, Ohio	0.9063855073%
OH679	Greene Township, Ohio	0.0000341003%
OH680	Greenfield Township, Fairfield County, Ohio	0.0084982150%
OH681	Greenfield Township, Huron County, Ohio	0.0011256045%
OH682	Greenfield Village, Ohio	0.0148836578%
OH683	Greenhills Village, Ohio	0.0082250286%
OH684	Greensburg Township, Ohio	0.0001324539%
OH685	Greenville City, Ohio	0.0550893674%
OH686	Greenville Township, Ohio	0.0140737464%
OH687	Greenwich Village, Ohio	0.0017844949%
OH688	Groton Township, Ohio	0.0005921768%
OH689	Grove City, Ohio	0.0733060057%
OH690	Groveport City, Ohio	0.0125549613%
OH691	Grover Hill Village, Ohio	0.0001863854%
OH692	Guernsey County, Ohio	0.2910222727%
OH693	Guilford Township, Ohio	0.0060579183%
OH694	Gustavus Township, Ohio	0.0000511505%
OH695	Guyan Township, Ohio	0.0003561309%
OH696	Hambden Township, Ohio	0.0039432026%
OH697	Hamden Village, Ohio	0.0009493296%
OH698	Hamer Township, Ohio	0.0000451704%
OH699	Hamersville Village, Ohio	0.0007131445%
OH700	Hamilton City, Ohio	0.6764224012%
OH701	Hamilton County, Ohio	5.8561869769%

State ID	Qualifying Subdivision	Consolidated State Allocation
OH702	Hamilton Township, Franklin County, Ohio	0.0255910434%
OH703	Hamilton Township, Jackson County, Ohio	0.0005248960%
OH704	Hamilton Township, Lawrence County, Ohio	0.0009909733%
OH705	Hamilton Township, Warren County, Ohio	0.0450761424%
OH706	Hamler Village, Ohio	0.0004060738%
OH707	Hancock County, Ohio	0.2855617267%
OH708	Hanging Rock Village, Ohio	0.0019993320%
OH709	Hanover Township, Butler County, Ohio	0.0098235954%
OH710	Hanover Township, Columbiana County, Ohio	0.0013178391%
OH711	Hanover Township, Licking County, Ohio	0.0043184009%
OH712	Hanover Village, Ohio	0.0008062251%
OH713	Hanoverton Village, Ohio	0.0010440744%
OH714	Harbor View Village, Ohio	0.0001526700%
OH715	Hardin County, Ohio	0.2235793641%
OH716	Harding Township, Ohio	0.0000272955%
OH717	Hardy Township, Ohio	0.0013901375%
OH718	Harlan Township, Ohio	0.0030485156%
OH719	Harlem Township, Ohio	0.0049245646%
OH720	Harmony Township, Clark County, Ohio	0.0018916876%
OH721	Harmony Township, Morrow County, Ohio	0.0001180824%
OH722	Harpersfield Township, Ohio	0.0005048559%
OH723	Harpster Village, Ohio	0.0000822938%

State ID	Qualifying Subdivision	Consolidated State Allocation
OH724	Harris Township, Ohio	0.0004190567%
OH725	Harrisburg Village, Ohio	0.0002978367%
OH726	Harrison City, Ohio	0.0560804997%
OH727	Harrison County, Ohio	0.0770641930%
OH728	Harrison Township, Champaign County, Ohio	0.0001374611%
OH729	Harrison Township, Gallia County, Ohio	0.0002811560%
OH730	Harrison Township, Hamilton County, Ohio	0.0022712769%
OH731	Harrison Township, Henry County, Ohio	0.0000203037%
OH732	Harrison Township, Knox County, Ohio	0.0000165369%
OH733	Harrison Township, Licking County, Ohio	0.0003058095%
OH734	Harrison Township, Vinton County, Ohio	0.0000199508%
OH735	Harrison Township, Montgomery County, Ohio	0.0328749640%
OH736	Harrison Township, Muskingum County, Ohio	0.0004112679%
OH737	Harrison Township, Paulding County, Ohio	0.0000657831%
OH738	Harrison Township, Perry County, Ohio	0.0020762554%
OH739	Harrison Township, Pickaway County, Ohio	0.0068306454%
OH740	Harrison Township, Preble County, Ohio	0.0015877060%
OH741	Harrison Township, Scioto County, Ohio	0.0071650064%

State ID	Qualifying Subdivision	Consolidated State Allocation
OH742	Harrison Township, Van Wert County, Ohio	0.0001858511%
OH743	Harrison Township, Vinton County, Ohio	0.0005201806%
OH744	Harrisville Township, Ohio	0.0067192115%
OH745	Harrisville Village, Ohio	0.0000619645%
OH746	Harrod Village, Ohio	0.0000673593%
OH747	Harrison Township, Vinton County, Ohio	0.0007413564%
OH748	Hartford Township, Trumbull County, Ohio	0.0014833648%
OH749	Hartford Village, Ohio	0.0002502078%
OH750	Hartland Township, Ohio	0.0000960882%
OH751	Hartsgrove Township, Ohio	0.0005870417%
OH752	Hartville Village, Ohio	0.0099058031%
OH753	Harveysburg Village, Ohio	0.0012100978%
OH754	Haskins Village, Ohio	0.0008938610%
OH755	Haviland Village, Ohio	0.0000511646%
OH756	Hayesville Village, Ohio	0.0000894727%
OH757	Heath City, Ohio	0.0429986695%
OH758	Hebron Village, Ohio	0.0150402674%
OH759	Helena Village, Ohio	0.0000542548%
OH760	Hemlock Village, Ohio	0.0003549573%
OH761	Henrietta Township, Ohio	0.0004674808%
OH762	Henry County, Ohio	0.1089766836%
OH763	Hicksville Township, Ohio	0.0002096578%
OH764	Hicksville Village, Ohio	0.0077242363%
OH765	Higginsport Village, Ohio	0.0015866304%
OH766	Highland County, Ohio	0.3882850462%

State ID	Qualifying Subdivision	Consolidated State Allocation
OH767	Highland Heights City, Ohio	0.0224853394%
OH768	Highland Hills Village, Ohio	0.0015764629%
OH769	Highland Township, Defiance County, Ohio	0.0027365866%
OH770	Highland Township, Muskingum County, Ohio	0.0001705257%
OH771	Highland Village, Ohio	0.0000677557%
OH772	Hilliard City, Ohio	0.0500136505%
OH773	Hills and Dales Village, Ohio	0.0006069453%
OH774	Hillsboro City, Ohio	0.0707143136%
OH775	Hinckley Township, Ohio	0.0165323306%
OH776	Hiram Township, Ohio	0.0008287315%
OH777	Hiram Village, Ohio	0.0032539898%
OH778	Hocking County, Ohio	0.2559590488%
OH779	Holgate Village, Ohio	0.0002774838%
OH780	Holiday City Village, Ohio	0.0000613051%
OH781	Holland Village, Ohio	0.0097536077%
OH782	Hollansburg Village, Ohio	0.0003567645%
OH783	Holloway Village, Ohio	0.0002671536%
OH784	Holmes County, Ohio	0.1337033098%
OH785	Holmes Township, Ohio	0.0003480370%
OH786	Holmesville Village, Ohio	0.0000436236%
OH787	Homer Township, Medina County, Ohio	0.0010864103%
OH788	Homer Township, Morgan County, Ohio	0.0001820827%
OH789	Hopedale Village, Ohio	0.0002767288%
OH790	Hopewell Township, Licking County, Ohio	0.0002502078%

State ID	Qualifying Subdivision	Consolidated State Allocation
OH791	Hopewell Township, Muskingum County, Ohio	0.0007422883%
OH792	Hopewell Township, Perry County, Ohio	0.0012909360%
OH793	Hopewell Township, Seneca County, Ohio	0.0001303525%
OH794	Howard Township, Ohio	0.0000496108%
OH795	Howland Township, Ohio	0.0502639031%
OH796	Hoytville Village, Ohio	0.0002378935%
OH797	Hubbard City, Ohio	0.0289341396%
OH798	Hubbard Township, Ohio	0.0153110532%
OH799	Huber Heights City, Ohio	0.1252489167%
OH800	Hudson City, Ohio	0.0660214283%
OH801	Hunting Valley Village, Ohio	0.0076690112%
OH802	Huntington Township, Brown County, Ohio	0.0072244638%
OH803	Huntington Township, Ross County, Ohio	0.0066106570%
OH804	Huntsburg Township, Ohio	0.0006508198%
OH805	Huntsville Village, Ohio	0.0008479077%
OH806	Huron City, Ohio	0.0302737409%
OH807	Huron County, Ohio	0.3638859630%
OH808	Huron Township, Ohio	0.0007791800%
OH809	Independence City, Ohio	0.0311578609%
OH810	Independence Township, Ohio	0.0000751984%
OH811	Irondale Village, Ohio	0.0001593821%
OH812	Ironton City, Ohio	0.0888572696%
OH813	Island Creek Township, Ohio	0.0026616805%
OH814	Israel Township, Ohio	0.0004746750%
OH815	Ithaca Village, Ohio	0.0003813690%

State ID	Qualifying Subdivision	Consolidated State Allocation
OH816	Jackson Center Village, Ohio	0.0015263144%
OH817	Jackson City, Ohio	0.0556665988%
OH818	Jackson County, Ohio	0.4838159524%
OH819	Jackson Township, Allen County, Ohio	0.0004227108%
OH820	Jackson Township, Ashland County, Ohio	0.0000162678%
OH821	Jackson Township, Auglaize County, Ohio	0.0003115915%
OH822	Jackson Township, Brown County, Ohio	0.0004961005%
OH823	Jackson Township, Clermont County, Ohio	0.0014652778%
OH824	Jackson Township, Coshocton County, Ohio	0.0005510719%
OH825	Jackson Township, Crawford County, Ohio	0.0000108762%
OH826	Jackson Township, Franklin County, Ohio	0.0661350150%
OH827	Jackson Township, Guernsey County, Ohio	0.0010334405%
OH828	Jackson Township, Hardin County, Ohio	0.0015327348%
OH829	Jackson Township, Highland County, Ohio	0.0000451704%
OH830	Jackson Township, Jackson County, Ohio	0.0001105044%
OH831	Jackson Township, Mahoning County, Ohio	0.0058960862%
OH832	Jackson Township, Monroe County, Ohio	0.0000561065%
OH833	Jackson Township, Montgomery County, Ohio	0.0086323757%

State ID	Qualifying Subdivision	Consolidated State Allocation
OH834	Jackson Township, Muskingum County, Ohio	0.0011435253%
OH835	Jackson Township, Noble County, Ohio	0.0001207342%
OH836	Jackson Township, Monroe County, Ohio	0.0001534939%
OH837	Jackson Township, Pickaway County, Ohio	0.0001894702%
OH838	Jackson Township, Pike County, Ohio	0.0004309715%
OH839	Jackson Township, Richland County, Ohio	0.0004638706%
OH840	Jackson Township, Sandusky County, Ohio	0.0004340387%
OH841	Jackson Township, Seneca County, Ohio	0.0004311659%
OH842	Jackson Township, Shelby County, Ohio	0.0013665838%
OH843	Jackson Township, Stark County, Ohio	0.1371869620%
OH844	Jackson Township, Union County, Ohio	0.0001416902%
OH845	Jackson Township, Vinton County, Ohio	0.0000910316%
OH846	Jackson Township, Wood County, Ohio	0.0001346914%
OH847	Jackson Township, Wyandot County, Ohio	0.0001214367%
OH848	Jacksonburg Village, Ohio	0.0002870780%
OH849	Jacksonville Village, Ohio	0.0008441727%
OH850	Jamestown Village, Ohio	0.0034877253%
OH851	Jefferson County, Ohio	0.6622324840%

State ID	Qualifying Subdivision	Consolidated State Allocation
OH852	Jefferson Township, Adams County, Ohio	0.0007642272%
OH853	Jefferson Township, Brown County, Ohio	0.0006821382%
OH854	Jefferson Township, Clinton County, Ohio	0.0014720474%
OH855	Jefferson Township, Coshocton County, Ohio	0.0000612302%
OH856	Jefferson Township, Crawford County, Ohio	0.0004567985%
OH857	Jefferson Township, Fayette County, Ohio	0.0005898074%
OH858	Jefferson Township, Franklin County, Ohio	0.0261561693%
OH859	Jefferson Township, Greene County, Ohio	0.0000619123%
OH860	Jefferson Township, Guernsey County, Ohio	0.0000679895%
OH861	Jefferson Township, Jackson County, Ohio	0.0000828783%
OH862	Jefferson Township, Knox County, Ohio	0.0006284039%
OH863	Jefferson Township, Logan County, Ohio	0.0002493846%
OH864	Jefferson Township, Madison County, Ohio	0.0262668976%
OH865	Jefferson Township, Montgomery County, Ohio	0.0133322246%
OH866	Jefferson Township, Muskingum County, Ohio	0.0005015462%
OH867	Jefferson Township, Noble County, Ohio	0.0000172477%
OH868	Jefferson Township, Preble County, Ohio	0.0008020371%

State ID	Qualifying Subdivision	Consolidated State Allocation
OH869	Jefferson Township, Richland County, Ohio	0.0017662765%
OH870	Jefferson Township, Ross County, Ohio	0.0009148677%
OH871	Jefferson Township, Scioto County, Ohio	0.0036109358%
OH872	Jefferson Township, Tuscarawas County, Ohio	0.0008079949%
OH873	Jefferson Township, Williams County, Ohio	0.0002200224%
OH874	Jefferson Village, Ohio	0.0039566613%
OH875	Jeffersonville Village, Ohio	0.0000112344%
OH876	Jenera Village, Ohio	0.0001194701%
OH877	Jennings Township, Ohio	0.0002731862%
OH878	Jerome Township, Ohio	0.0044044550%
OH879	Jeromesville Village, Ohio	0.0003085668%
OH880	Jerry City Village, Ohio	0.0003417298%
OH881	Jersey Township, Ohio	0.0017699883%
OH882	Jerusalem Township, Ohio	0.0021563480%
OH883	Jerusalem Village, Ohio	0.0000311703%
OH884	Jewett Village, Ohio	0.0001813051%
OH885	Johnson Township, Ohio	0.0002326265%
OH886	Johnston Township, Ohio	0.0002216522%
OH887	Johnstown Village, Ohio	0.0092206199%
OH888	Junction City Village, Ohio	0.0017212480%
OH889	Kalida Village, Ohio	0.0022682733%
OH890	Kelleys Island Village, Ohio	0.0028777715%
OH891	Kent City, Ohio	0.0513285414%
OH892	Kenton City, Ohio	0.0306658035%
OH893	Kettering City, Ohio	0.3384195127%

State ID	Qualifying Subdivision	Consolidated State Allocation
OH894	Kettersville Village, Ohio	0.0000266218%
OH895	Killbuck Township, Ohio	0.0002093931%
OH896	Killbuck Village, Ohio	0.0010702314%
OH897	Kingston Township, Ohio	0.0000164977%
OH898	Kingston Village, Ohio	0.0076824625%
OH899	Kingsville Township, Ohio	0.0011036385%
OH900	Kinsman Township, Ohio	0.0020801208%
OH901	Kipton Village, Ohio	0.0000973918%
OH902	Kirby Village, Ohio	0.0000472254%
OH903	Kirkersville Village, Ohio	0.0005560173%
OH904	Kirkwood Township, Ohio	0.0000140607%
OH905	Kirtland City, Ohio	0.0223930205%
OH906	Kirtland Hills Village, Ohio	0.0096850050%
OH907	Knox County, Ohio	0.3115395206%
OH908	Knox Township, Columbiana County, Ohio	0.0005191487%
OH909	Knox Township, Guernsey County, Ohio	0.0002039685%
OH910	Knox Township, Jefferson County, Ohio	0.0010041070%
OH911	Knox Township, Vinton County, Ohio	0.0001170406%
OH912	La Grange Township, Ohio	0.0042170664%
OH913	La Rue Village, Ohio	0.0006694539%
OH914	Lafayette Township, Ohio	0.0073805047%
OH915	Lafayette Village, Ohio	0.0000886329%
OH916	Lagrange Village, Ohio	0.0054247251%
OH917	Lake County, Ohio	1.2794251773%
OH918	Lake Township, Stark County, Ohio	0.0367336076%

State ID	Qualifying Subdivision	Consolidated State Allocation
OH919	Lake Township, Wood County, Ohio	0.0141058613%
OH920	Lakeline Village, Ohio	0.0000947652%
OH921	Lakemore Village, Ohio	0.0083562888%
OH922	Lakeview Village, Ohio	0.0008279569%
OH923	Lakewood City, Ohio	0.1008106545%
OH924	Lancaster City, Ohio	0.1565040398%
OH925	Latty Township, Ohio	0.0000877108%
OH926	Latty Village, Ohio	0.0000219277%
OH927	Laura Village, Ohio	0.0001135686%
OH928	Laurel Township, Ohio	0.0001089904%
OH929	Laurelville Village, Ohio	0.0007183460%
OH930	Lawrence County, Ohio	0.5322395718%
OH931	Lawrence Township, Lawrence County, Ohio	0.0093186258%
OH932	Lawrence Township, Stark County, Ohio	0.0140521883%
OH933	Lawrence Township, Tuscarawas County, Ohio	0.0052322595%
OH934	Lawrence Township, Washington County, Ohio	0.0000334215%
OH935	Lebanon City, Ohio	0.0873597515%
OH936	Lebanon Township, Ohio	0.0004736376%
OH937	Lee Township, Athens County, Ohio	0.0005836255%
OH938	Lee Township, Carroll County, Ohio	0.0000980404%
OH939	Lee Township, Monroe County, Ohio	0.0000872768%
OH940	Leesburg Township, Ohio	0.0001989692%
OH941	Leesburg Village, Ohio	0.0054882077%

State ID	Qualifying Subdivision	Consolidated State Allocation
OH942	Leesville Village, Ohio	0.0000217868%
OH943	Leetonia Village, Ohio	0.0074544436%
OH944	Leipsic Village, Ohio	0.0030629968%
OH945	Lemon Township, Ohio	0.0041524079%
OH946	Lenox Township, Ohio	0.0002582984%
OH947	Leroy Township, Ohio	0.0053731877%
OH948	Letart Township, Ohio	0.0005413001%
OH949	Lewis Township, Ohio	0.0039998104%
OH950	Lewisburg Village, Ohio	0.0132254277%
OH951	Lewisville Village, Ohio	0.0001745536%
OH952	Lexington Township, Ohio	0.0014349065%
OH953	Lexington Village, Ohio	0.0093220146%
OH954	Liberty Center Village, Ohio	0.0002842517%
OH955	Liberty Township, Adams County, Ohio	0.0005534059%
OH956	Liberty Township, Butler County, Ohio	0.1149425287%
OH957	Liberty Township, Clinton County, Ohio	0.0016058699%
OH958	Liberty Township, Crawford County, Ohio	0.0001413900%
OH959	Liberty Township, Darke County, Ohio	0.0010825959%
OH960	Liberty Township, Delaware County, Ohio	0.0646792482%
OH961	Liberty Township, Guernsey County, Ohio	0.0001631748%
OH962	Liberty Township, Hancock County, Ohio	0.0013703927%
OH963	Liberty Township, Hardin County, Ohio	0.0010773571%

State ID	Qualifying Subdivision	Consolidated State Allocation
OH964	Liberty Township, Henry County, Ohio	0.0006632539%
OH965	Liberty Township, Highland County, Ohio	0.0016487208%
OH966	Liberty Township, Jackson County, Ohio	0.0018785750%
OH967	Liberty Township, Knox County, Ohio	0.0003803498%
OH968	Liberty Township, Licking County, Ohio	0.0000926695%
OH969	Liberty Township, Logan County, Ohio	0.0003591138%
OH970	Liberty Township, Mercer County, Ohio	0.0002526633%
OH971	Liberty Township, Putnam County, Ohio	0.0002235160%
OH972	Liberty Township, Seneca County, Ohio	0.0003409218%
OH973	Liberty Township, Trumbull County, Ohio	0.0688997396%
OH974	Liberty Township, Union County, Ohio	0.0017726349%
OH975	Liberty Township, Wood County, Ohio	0.0002142817%
OH976	Lick Township, Ohio	0.0000552522%
OH977	Licking County, Ohio	0.7119059883%
OH978	Licking Township, Licking County, Ohio	0.0031507646%
OH979	Licking Township, Muskingum County, Ohio	0.0012839582%
OH980	Lima City, Ohio	0.1727455397%
OH981	Limaville Village, Ohio	0.0003869608%
OH982	Lincoln Heights Village, Ohio	0.0083419326%

State ID	Qualifying Subdivision	Consolidated State Allocation
OH983	Lincoln Township, Ohio	0.0001771237%
OH984	Lindsey Village, Ohio	0.0006510581%
OH985	Linndale Village, Ohio	0.0028091858%
OH986	Lisbon Village, Ohio	0.0009584285%
OH987	Litchfield Township, Ohio	0.0019838797%
OH988	Lithopolis Village, Ohio	0.0014069809%
OH989	Liverpool Township, Columbiana County, Ohio	0.0053112911%
OH990	Liverpool Township, Medina County, Ohio	0.0054202427%
OH991	Lockbourne Village, Ohio	0.0000076368%
OH992	Lockington Village, Ohio	0.0000443696%
OH993	Lockland Village, Ohio	0.0146296956%
OH994	Lodi Township, Ohio	0.0003856097%
OH995	Lodi Village, Ohio	0.0068845348%
OH996	Logan City, Ohio	0.0081742815%
OH997	Logan County, Ohio	0.2671308245%
OH998	Logan Township, Ohio	0.0001602471%
OH999	London City, Ohio	0.0432082694%
OH1000	Londonderry Township, Ohio	0.0001223811%
OH1001	Lorain City, Ohio	0.2833225817%
OH1002	Lorain County, Ohio	1.3357776870%
OH1003	Lordstown Village, Ohio	0.0208012082%
OH1004	Lore City Village, Ohio	0.0001903706%
OH1005	Lostcreek Township, Ohio	0.0008063368%
OH1006	Loudon Township, Carroll County, Ohio	0.0003703748%
OH1007	Loudon Township, Seneca County, Ohio	0.0000802169%

State ID	Qualifying Subdivision	Consolidated State Allocation
OH1008	Loudonville Village, Ohio	0.0063961356%
OH1009	Louisville City, Ohio	0.0170110645%
OH1010	Loveland City, Ohio	0.0476149868%
OH1011	Lowell Village, Ohio	0.0000835538%
OH1012	Lowellville Village, Ohio	0.0039921417%
OH1013	Lower Salem Village, Ohio	0.0000220891%
OH1014	Lucas County, Ohio	3.1972089435%
OH1015	Lucas Village, Ohio	0.0007671706%
OH1016	Luckey Village, Ohio	0.0005693772%
OH1017	Ludlow Falls Village, Ohio	0.0002558525%
OH1018	Ludlow Township, Ohio	0.0000501323%
OH1019	Lykens Township, Ohio	0.0000217523%
OH1020	Lynchburg Village, Ohio	0.0028908592%
OH1021	Lyndhurst City, Ohio	0.0338761729%
OH1022	Lynn Township, Ohio	0.0000111068%
OH1023	Lyons Village, Ohio	0.0001442518%
OH1024	Macedonia City, Ohio	0.0527014847%
OH1025	Macksburg Village, Ohio	0.0000477742%
OH1026	Mad River Township, Champaign County, Ohio	0.0003806616%
OH1027	Mad River Township, Clark County, Ohio	0.0132962505%
OH1028	Madeira City, Ohio	0.0133187012%
OH1029	Madison County, Ohio	0.2562654482%
OH1030	Madison Township, Butler County, Ohio	0.0065436778%
OH1031	Madison Township, Clark County, Ohio	0.0028035083%
OH1032	Madison Township, Columbiana County, Ohio	0.0001863611%

State ID	Qualifying Subdivision	Consolidated State Allocation
OH1033	Madison Township, Fayette County, Ohio	0.0003651188%
OH1034	Madison Township, Franklin County, Ohio	0.0648596631%
OH1035	Madison Township, Guernsey County, Ohio	0.0001087832%
OH1036	Madison Township, Hancock County, Ohio	0.0001546084%
OH1037	Madison Township, Highland County, Ohio	0.0000451704%
OH1038	Madison Township, Lake County, Ohio	0.0185550292%
OH1039	Madison Township, Licking County, Ohio	0.0016124501%
OH1040	Madison Township, Muskingum County, Ohio	0.0000200618%
OH1041	Madison Township, Pickaway County, Ohio	0.0005781272%
OH1042	Madison Township, Richland County, Ohio	0.0162443911%
OH1043	Madison Township, Sandusky County, Ohio	0.0010398844%
OH1044	Madison Township, Scioto County, Ohio	0.0090415557%
OH1045	Madison Township, Williams County, Ohio	0.0001650168%
OH1046	Madison Village, Ohio	0.0069557668%
OH1047	Magnetic Springs Village, Ohio	0.0003286007%
OH1048	Magnolia Village, Ohio	0.0039121470%
OH1049	Mahoning County, Ohio	1.6000258367%
OH1050	Maineville Village, Ohio	0.0020362222%
OH1051	Malaga Township, Ohio	0.0000561065%
OH1052	Malinta Village, Ohio	0.0000609111%

State ID	Qualifying Subdivision	Consolidated State Allocation
OH1053	Malta Village, Ohio	0.0001392397%
OH1054	Malvern Village, Ohio	0.0005882424%
OH1055	Manchester Township, Ohio	0.0013966912%
OH1056	Manchester Village, Ohio	0.0025562084%
OH1057	Mansfield City, Ohio	0.2140405926%
OH1058	Mantua Township, Ohio	0.0000649985%
OH1059	Mantua Village, Ohio	0.0015884020%
OH1060	Maple Heights City, Ohio	0.0395380059%
OH1061	Marble Cliff Village, Ohio	0.0004658471%
OH1062	Marblehead Village, Ohio	0.0019235388%
OH1063	Marengo Village, Ohio	0.0002597814%
OH1064	Margaretta Township, Ohio	0.0078229674%
OH1065	Mariemont Village, Ohio	0.0153812210%
OH1066	Marietta City, Ohio	0.0852917164%
OH1067	Marietta Township, Ohio	0.0002088845%
OH1068	Marion City, Ohio	0.2496505326%
OH1069	Marion County, Ohio	0.3374233828%
OH1070	Marion Township, Allen County, Ohio	0.0001840837%
OH1071	Marion Township, Clinton County, Ohio	0.0020965523%
OH1072	Marion Township, Fayette County, Ohio	0.0007695582%
OH1073	Marion Township, Hardin County, Ohio	0.0006108726%
OH1074	Marion Township, Henry County, Ohio	0.0000947506%
OH1075	Marion Township, Hocking County, Ohio	0.0001634856%

State ID	Qualifying Subdivision	Consolidated State Allocation
OH1076	Marion Township, Marion County, Ohio	0.0526451142%
OH1077	Marion Township, Mercer County, Ohio	0.0015069562%
OH1078	Marion Township, Pike County, Ohio	0.0001943597%
OH1079	Mark Township, Ohio	0.0001324155%
OH1080	Marlboro Township, Delaware County, Ohio	0.0001979724%
OH1081	Marlboro Township, Stark County, Ohio	0.0048193068%
OH1082	Marseilles Township, Ohio	0.0000067465%
OH1083	Marseilles Village, Ohio	0.0000067465%
OH1084	Marshall Township, Ohio	0.0006323861%
OH1085	Marshallville Village, Ohio	0.0004600557%
OH1086	Martins Ferry City, Ohio	0.0347299689%
OH1087	Martinsburg Village, Ohio	0.0000165369%
OH1088	Martinsville Village, Ohio	0.0006022012%
OH1089	Mary Ann Township, Ohio	0.0009452294%
OH1090	Marysville City, Ohio	0.0386422342%
OH1091	Mason City, Ohio	0.1510527828%
OH1092	Mason Township, Ohio	0.0000347710%
OH1093	Massie Township, Ohio	0.0001279911%
OH1094	Massillon City, Ohio	0.1194930798%
OH1095	Matamoras Village, Ohio	0.0003175044%
OH1096	Maumee City, Ohio	0.0830057490%
OH1097	Mayfield Heights City, Ohio	0.0460098010%
OH1098	Mayfield Village, Ohio	0.0222206201%
OH1099	McArthur Village, Ohio	0.0034201873%
OH1100	McClure Village, Ohio	0.0000744469%

State ID	Qualifying Subdivision	Consolidated State Allocation
OH1101	McComb Village, Ohio	0.0019536880%
OH1102	McConnelsville Village, Ohio	0.0038344466%
OH1103	McDonald Township, Ohio	0.0004331642%
OH1104	McDonald Village, Ohio	0.0085762358%
OH1105	McGuffey Village, Ohio	0.0000111068%
OH1106	McKean Township, Ohio	0.0016773188%
OH1107	McLean Township, Ohio	0.0000088739%
OH1108	Mead Township, Ohio	0.0016310431%
OH1109	Mecca Township, Ohio	0.0015686157%
OH1110	Mechanicsburg Village, Ohio	0.0059742716%
OH1111	Medina City, Ohio	0.0850942672%
OH1112	Medina County, Ohio	0.7825696764%
OH1113	Medina Township, Ohio	0.0180792844%
OH1114	Meigs County, Ohio	0.1986571471%
OH1115	Meigs Township, Ohio	0.0019764498%
OH1116	Meigsville Township, Ohio	0.0000749752%
OH1117	Melrose Village, Ohio	0.0001123652%
OH1118	Mendon Village, Ohio	0.0000902369%
OH1119	Mentor City, Ohio	0.2495262895%
OH1120	Mentor-On-The-Lake City, Ohio	0.0195974466%
OH1121	Mercer County, Ohio	0.1655486085%
OH1122	Mesopotamia Township, Ohio	0.0029496795%
OH1123	Metamora Village, Ohio	0.0001589872%
OH1124	Meyers Lake Village, Ohio	0.0015027860%
OH1125	Miami County, Ohio	0.5778482109%
OH1126	Miami Township, Clermont County, Ohio	0.2187745945%

State ID	Qualifying Subdivision	Consolidated State Allocation
OH1127	Miami Township, Greene County, Ohio	0.0056649739%
OH1128	Miami Township, Hamilton County, Ohio	0.0222368033%
OH1129	Miami Township, Logan County, Ohio	0.0002394092%
OH1130	Miami Township, Montgomery County, Ohio	0.1354683508%
OH1131	Miamisburg City, Ohio	0.1660413479%
OH1132	Middle Point Village, Ohio	0.0010159860%
OH1133	Middleburg Heights City, Ohio	0.0377244809%
OH1134	Middlebury Township, Ohio	0.0002811281%
OH1135	Middlefield Village, Ohio	0.0110639374%
OH1136	Middleport Village, Ohio	0.0066985891%
OH1137	Middleton Township, Columbiana County, Ohio	0.0013311506%
OH1138	Middleton Township, Wood County, Ohio	0.0032264709%
OH1139	Middletown City, Ohio	0.5826547123%
OH1140	Midland Village, Ohio	0.0000223037%
OH1141	Midvale Village, Ohio	0.0004926798%
OH1142	Midway Village, Ohio	0.0006778443%
OH1143	Mifflin Township, Ashland County, Ohio	0.0003416231%
OH1144	Mifflin Township, Franklin County, Ohio	0.0915733216%
OH1145	Mifflin Township, Pike County, Ohio	0.0001267563%
OH1146	Mifflin Township, Richland County, Ohio	0.0080552911%
OH1147	Mifflin Township, Wyandot County, Ohio	0.0001214367%

State ID	Qualifying Subdivision	Consolidated State Allocation
OH1148	Mifflin Village, Ohio	0.0001545438%
OH1149	Milan Township, Ohio	0.0020258680%
OH1150	Milan Village, Ohio	0.0040820332%
OH1151	Milford Center Village, Ohio	0.0000633084%
OH1152	Milford City, Ohio	0.0751522099%
OH1153	Milford Township, Butler County, Ohio	0.0015672512%
OH1154	Milford Township, Defiance County, Ohio	0.0002979348%
OH1155	Mill Creek Township, Coshocton County, Ohio	0.0000229613%
OH1156	Mill Creek Township, Williams County, Ohio	0.0000628635%
OH1157	Mill Township, Ohio	0.0121593375%
OH1158	Millbury Village, Ohio	0.0009905091%
OH1159	Millcreek Township, Ohio	0.0000180881%
OH1160	Milledgeville Village, Ohio	0.0000257235%
OH1161	Miller City Village, Ohio	0.0000248351%
OH1162	Miller Township, Ohio	0.0008599212%
OH1163	Millersburg Village, Ohio	0.0018263731%
OH1164	Millersport Village, Ohio	0.0058664571%
OH1165	Millville Village, Ohio	0.0076100550%
OH1166	Millwood Township, Ohio	0.0000543916%
OH1167	Milton Center Village, Ohio	0.0000061223%
OH1168	Milton Township, Ashland County, Ohio	0.0000162678%
OH1169	Milton Township, Mahoning County, Ohio	0.0048642711%
OH1170	Miltonsburg Village, Ohio	0.0000172975%
OH1171	Mineral City Village, Ohio	0.0026506173%

State ID	Qualifying Subdivision	Consolidated State Allocation
OH1172	Minerva Park Village, Ohio	0.0030776456%
OH1173	Minerva Village, Ohio	0.0118214870%
OH1174	Mingo Junction Village, Ohio	0.0074909571%
OH1175	Minster Village, Ohio	0.0056442578%
OH1176	Mississinawa Township, Ohio	0.0003444623%
OH1177	Mogadore Village, Ohio	0.0107618198%
OH1178	Monclova Township, Ohio	0.0108181339%
OH1179	Monday Creek Township, Ohio	0.0000430312%
OH1180	Monroe City, Ohio	0.1198391105%
OH1181	Monroe County, Ohio	0.0768222745%
OH1182	Monroe Township, Adams County, Ohio	0.0016865705%
OH1183	Monroe Township, Allen County, Ohio	0.0002727166%
OH1184	Monroe Township, Carroll County, Ohio	0.0010130841%
OH1185	Monroe Township, Clermont County, Ohio	0.0034821896%
OH1186	Monroe Township, Darke County, Ohio	0.0006151113%
OH1187	Monroe Township, Guernsey County, Ohio	0.0001903706%
OH1188	Monroe Township, Harrison County, Ohio	0.0003530677%
OH1189	Monroe Township, Knox County, Ohio	0.0021828768%
OH1190	Monroe Township, Licking County, Ohio	0.0160503654%
OH1191	Monroe Township, Logan County, Ohio	0.0001895323%
OH1192	Monroe Township, Muskingum County, Ohio	0.0001203711%

State ID	Qualifying Subdivision	Consolidated State Allocation
OH1193	Monroe Township, Perry County, Ohio	0.0000753046%
OH1194	Monroe Township, Pickaway County, Ohio	0.0003740823%
OH1195	Monroe Township, Preble County, Ohio	0.0020296448%
OH1196	Monroe Township, Putnam County, Ohio	0.0007698884%
OH1197	Monroe Township, Richland County, Ohio	0.0011596765%
OH1198	Monroeville Village, Ohio	0.0057515643%
OH1199	Monterey Township, Ohio	0.0001158972%
OH1200	Montezuma Village, Ohio	0.0003248528%
OH1201	Montgomery City, Ohio	0.0491831661%
OH1202	Montgomery County, Ohio	5.1644746001%
OH1203	Montgomery Township, Marion County, Ohio	0.0007252418%
OH1204	Montgomery Township, Wood County, Ohio	0.0011448768%
OH1205	Montpelier Village, Ohio	0.0054141221%
OH1206	Montville Township, Geauga County, Ohio	0.0005742528%
OH1207	Montville Township, Medina County, Ohio	0.0202875314%
OH1208	Moorefield Township, Ohio	0.0090773788%
OH1209	Moraine City, Ohio	0.0890573422%
OH1210	Moreland Hills Village, Ohio	0.0034611065%
OH1211	Morgan County, Ohio	0.0873568346%
OH1212	Morgan Township, Ashtabula County, Ohio	0.0013032327%
OH1213	Morgan Township, Butler County, Ohio	0.0060266465%

State ID	Qualifying Subdivision	Consolidated State Allocation
OH1214	Morgan Township, Gallia County, Ohio	0.0004498495%
OH1215	Morgan Township, Knox County, Ohio	0.0013394926%
OH1216	Morgan Township, Scioto County, Ohio	0.0014216283%
OH1217	Morrall Village, Ohio	0.0008926053%
OH1218	Morris Township, Ohio	0.0000330739%
OH1219	Morristown Village, Ohio	0.0004780643%
OH1220	Morrow County, Ohio	0.2192732037%
OH1221	Morrow Village, Ohio	0.0015475289%
OH1222	Moscow Village, Ohio	0.0010343137%
OH1223	Moulton Township, Ohio	0.0002403706%
OH1224	Mount Blanchard Village, Ohio	0.0000632489%
OH1225	Mount Cory Village, Ohio	0.0001194701%
OH1226	Mount Eaton Village, Ohio	0.0003286112%
OH1227	Mount Gilead Village, Ohio	0.0047705309%
OH1228	Mount Healthy City, Ohio	0.0150472097%
OH1229	Mount Orab Village, Ohio	0.0858253892%
OH1230	Mount Pleasant Township, Ohio	0.0009562924%
OH1231	Mount Pleasant Village, Ohio	0.0001593821%
OH1232	Mount Sterling Village, Ohio	0.0092167280%
OH1233	Mount Vernon City, Ohio	0.0916146794%
OH1234	Mount Victory Village, Ohio	0.0003726928%
OH1235	Mowrystown Village, Ohio	0.0099826658%
OH1236	Munroe Falls City, Ohio	0.0144765234%
OH1237	Munson Township, Ohio	0.0126431327%
OH1238	Murray City Village, Ohio	0.0003666041%
OH1239	Muskingum County, Ohio	0.5186890264%

State ID	Qualifying Subdivision	Consolidated State Allocation
OH1240	Muskingum Township, Ohio	0.0034591272%
OH1241	Mutual Village, Ohio	0.0000512624%
OH1242	Napoleon City, Ohio	0.0200262083%
OH1243	Napoleon Township, Ohio	0.0008595230%
OH1244	Nashville Village, Ohio	0.0001163295%
OH1245	Navarre Village, Ohio	0.0045125337%
OH1246	Nellie Village, Ohio	0.0000766034%
OH1247	Nelsonville City, Ohio	0.0153618582%
OH1248	Nevada Village, Ohio	0.0000539719%
OH1249	Neville Village, Ohio	0.0000172386%
OH1250	New Albany City, Ohio	0.0355984449%
OH1251	New Alexandria Village, Ohio	0.0001593821%
OH1252	New Athens Village, Ohio	0.0001049661%
OH1253	New Bavaria Village, Ohio	0.0001925555%
OH1254	New Bloomington Village, Ohio	0.0006286558%
OH1255	New Boston Village, Ohio	0.0217793450%
OH1256	New Bremen Village, Ohio	0.0076829566%
OH1257	New Carlisle City, Ohio	0.0121258538%
OH1258	New Concord Village, Ohio	0.0073426360%
OH1259	New Franklin City, Ohio	0.0293867642%
OH1260	New Haven Township, Ohio	0.0016334992%
OH1261	New Holland Village, Ohio	0.0001903085%
OH1262	New Jasper Township, Ohio	0.0016406755%
OH1263	New Knoxville Village, Ohio	0.0011840478%
OH1264	New Lebanon Village, Ohio	0.0058388430%
OH1265	New Lexington Village, Ohio	0.0129954223%
OH1266	New London Township, Ohio	0.0002882646%
OH1267	New London Village, Ohio	0.0030473682%

State ID	Qualifying Subdivision	Consolidated State Allocation
OH1268	New Madison Village, Ohio	0.0016608005%
OH1269	New Market Township, Ohio	0.0002484374%
OH1270	New Miami Village, Ohio	0.0024074272%
OH1271	New Middletown Village, Ohio	0.0007615778%
OH1272	New Paris Village, Ohio	0.0016204423%
OH1273	New Philadelphia City, Ohio	0.0774788253%
OH1274	New Richmond Village, Ohio	0.0330808011%
OH1275	New Riegel Village, Ohio	0.0002406507%
OH1276	New Russia Township, Ohio	0.0008375698%
OH1277	New Straitsville Village, Ohio	0.0021300444%
OH1278	New Vienna Village, Ohio	0.0009144537%
OH1279	New Washington Village, Ohio	0.0012290055%
OH1280	New Waterford Village, Ohio	0.0048586998%
OH1281	New Weston Village, Ohio	0.0000861156%
OH1282	Newark City, Ohio	0.1777772576%
OH1283	Newark Township, Ohio	0.0018255901%
OH1284	Newberry Township, Ohio	0.0019874499%
OH1285	Newburgh Heights Village, Ohio	0.0042789708%
OH1286	Newbury Township, Ohio	0.0027755552%
OH1287	Newcomerstown Village, Ohio	0.0076759513%
OH1288	Newton Falls Village, Ohio	0.0365044154%
OH1289	Newton Township, Licking County, Ohio	0.0011027676%
OH1290	Newton Township, Muskingum County, Ohio	0.0020262466%
OH1291	Newton Township, Pike County, Ohio	0.0002281614%
OH1292	Newton Township, Trumbull County, Ohio	0.0026939270%

State ID	Qualifying Subdivision	Consolidated State Allocation
OH1293	Newtonsville Village, Ohio	0.0005516340%
OH1294	Newtown Village, Ohio	0.0057282940%
OH1295	Ney Village, Ohio	0.0000662077%
OH1296	Nile Township, Ohio	0.0052315920%
OH1297	Niles City, Ohio	0.1643806952%
OH1298	Nimishillen Township, Ohio	0.0122610291%
OH1299	Noble County, Ohio	0.0987433126%
OH1300	Noble Township, Auglaize County, Ohio	0.0000089026%
OH1301	Noble Township, Defiance County, Ohio	0.0003420733%
OH1302	Noble Township, Noble County, Ohio	0.0008278915%
OH1303	North Baltimore Village, Ohio	0.0034529973%
OH1304	North Bend Village, Ohio	0.0025608089%
OH1305	North Bloomfield Township, Ohio	0.0004132886%
OH1306	North Canton City, Ohio	0.0524878920%
OH1307	North College Hill City, Ohio	0.0194144077%
OH1308	North Fairfield Village, Ohio	0.0000686344%
OH1309	North Hampton Village, Ohio	0.0018236413%
OH1310	North Kingsville Village, Ohio	0.0058586766%
OH1311	North Lewisburg Village, Ohio	0.0040569220%
OH1312	North Olmsted City, Ohio	0.0399884238%
OH1313	North Perry Village, Ohio	0.0021416939%
OH1314	North Randall Village, Ohio	0.0010272691%
OH1315	North Ridgeville City, Ohio	0.1099748579%
OH1316	North Robinson Village, Ohio	0.0000652569%
OH1317	North Royalton City, Ohio	0.0490362937%
OH1318	North Star Village, Ohio	0.0006041028%

State ID	Qualifying Subdivision	Consolidated State Allocation
OH1319	North Township, Ohio	0.0006202542%
OH1320	Northfield Center Township, Ohio	0.0055419447%
OH1321	Northfield Village, Ohio	0.0204907382%
OH1322	Northwest Township, Ohio	0.0003378915%
OH1323	Northwood City, Ohio	0.0154037964%
OH1324	Norton City, Ohio	0.0374368018%
OH1325	Norwalk City, Ohio	0.0671930963%
OH1326	Norwalk Township, Ohio	0.0009746088%
OH1327	Norwich Township, Franklin County, Ohio	0.0881825657%
OH1328	Norwich Township, Huron County, Ohio	0.0005490754%
OH1329	Norwich Village, Ohio	0.0000776491%
OH1330	Norwood City, Ohio	0.1133550899%
OH1331	Nottingham Township, Ohio	0.0002290169%
OH1332	Oak Harbor Village, Ohio	0.0043210926%
OH1333	Oak Hill Village, Ohio	0.0009945397%
OH1334	Oakwood City, Ohio	0.0665292396%
OH1335	Oakwood Village, Cuyahoga County, Ohio	0.0160412015%
OH1336	Oakwood Village, Paulding County, Ohio	0.0006103209%
OH1337	Oberlin City, Ohio	0.0523286319%
OH1338	Obetz Village, Ohio	0.0012677151%
OH1339	Octa Village, Ohio	0.0000132032%
OH1340	Ohio City Village, Ohio	0.0013381279%
OH1341	Ohio Township, Clermont County, Ohio	0.0024995915%
OH1342	Ohio Township, Monroe County, Ohio	0.0002805325%

State ID	Qualifying Subdivision	Consolidated State Allocation
OH1343	Old Washington Village, Ohio	0.0016589439%
OH1344	Olive Township, Meigs County, Ohio	0.0005413001%
OH1345	Olive Township, Noble County, Ohio	0.0002069729%
OH1346	Olmsted Falls City, Ohio	0.0116318466%
OH1347	Olmsted Township, Ohio	0.0148163807%
OH1348	Ontario City, Ohio	0.0192773910%
OH1349	Orange Township, Ashland County, Ohio	0.0004880329%
OH1350	Orange Township, Carroll County, Ohio	0.0003703748%
OH1351	Orange Township, Delaware County, Ohio	0.0531556020%
OH1352	Orange Township, Meigs County, Ohio	0.0003383126%
OH1353	Orange Township, Shelby County, Ohio	0.0011891054%
OH1354	Orange Village, Ohio	0.0100237754%
OH1355	Orangeville Village, Ohio	0.0005285553%
OH1356	Oregon City, Ohio	0.0936692081%
OH1357	Orrville City, Ohio	0.0089614214%
OH1358	Orwell Township, Ohio	0.0004813742%
OH1359	Orwell Village, Ohio	0.0054712290%
OH1360	Osgood Village, Ohio	0.0000984178%
OH1361	Osnaburg Township, Ohio	0.0017515756%
OH1362	Ostrander Village, Ohio	0.0001237328%
OH1363	Ottawa County, Ohio	0.2393019717%
OH1364	Ottawa Hills Village, Ohio	0.0134021121%
OH1365	Ottawa Village, Ohio	0.0047352274%

State ID	Qualifying Subdivision	Consolidated State Allocation
OH1366	Ottoville Village, Ohio	0.0010927448%
OH1367	Otway Village, Ohio	0.0001137303%
OH1368	Owensville Village, Ohio	0.0008791667%
OH1369	Oxford City, Ohio	0.0794612533%
OH1370	Oxford Township, Butler County, Ohio	0.1101599888%
OH1371	Oxford Township, Coshocton County, Ohio	0.0002143057%
OH1372	Oxford Township, Guernsey County, Ohio	0.0001223811%
OH1373	Oxford Township, Tuscarawas County, Ohio	0.0000788288%
OH1374	Painesville City, Ohio	0.0828627046%
OH1375	Painesville Township, Ohio	0.0334236916%
OH1376	Paint Township, Fayette County, Ohio	0.0000280861%
OH1377	Paint Township, Highland County, Ohio	0.0002710226%
OH1378	Paint Township, Holmes County, Ohio	0.0004187862%
OH1379	Paint Township, Madison County, Ohio	0.0000155425%
OH1380	Paint Township, Ross County, Ohio	0.0003836542%
OH1381	Paint Township, Wayne County, Ohio	0.0001894347%
OH1382	Palestine Village, Ohio	0.0005121741%
OH1383	Palmer Township, Ohio	0.0000584877%
OH1384	Palmyra Township, Ohio	0.0008124819%
OH1385	Pandora Village, Ohio	0.0009188990%
OH1386	Paris Township, Portage County, Ohio	0.0001503091%

State ID	Qualifying Subdivision	Consolidated State Allocation
OH1387	Paris Township, Stark County, Ohio	0.0010390703%
OH1388	Parkman Township, Ohio	0.0008613792%
OH1389	Parma City, Ohio	0.1543116176%
OH1390	Parma Heights City, Ohio	0.0326118418%
OH1391	Parral Village, Ohio	0.0000098536%
OH1392	Pataskala City, Ohio	0.0174033408%
OH1393	Patterson Village, Ohio	0.0000841761%
OH1394	Paulding County, Ohio	0.0839721160%
OH1395	Paulding Township, Ohio	0.0001534939%
OH1396	Paulding Village, Ohio	0.0016847781%
OH1397	Paxton Township, Ohio	0.0010329152%
OH1398	Payne Village, Ohio	0.0005664655%
OH1399	Pease Township, Ohio	0.0005202465%
OH1400	Pebble Township, Ohio	0.0003464673%
OH1401	Pee Pee Township, Ohio	0.0015041749%
OH1402	Peebles Village, Ohio	0.0067989872%
OH1403	Pemberville Village, Ohio	0.0012856905%
OH1404	Peninsula Village, Ohio	0.0050407601%
OH1405	Penn Township, Ohio	0.0001392397%
OH1406	Pepper Pike City, Ohio	0.0193758750%
OH1407	Perkins Township, Ohio	0.0512077107%
OH1408	Perry County, Ohio	0.2380485965%
OH1409	Perry Township, Allen County, Ohio	0.0045543679%
OH1410	Perry Township, Brown County, Ohio	0.0143559087%
OH1411	Perry Township, Columbiana County, Ohio	0.0048853229%

State ID	Qualifying Subdivision	Consolidated State Allocation
OH1412	Perry Township, Fayette County, Ohio	0.0003538844%
OH1413	Perry Township, Franklin County, Ohio	0.0091642053%
OH1414	Perry Township, Lake County, Ohio	0.0025586608%
OH1415	Perry Township, Lawrence County, Ohio	0.0009214313%
OH1416	Perry Township, Licking County, Ohio	0.0016309840%
OH1417	Perry Township, Logan County, Ohio	0.0026933538%
OH1418	Perry Township, Monroe County, Ohio	0.0000872768%
OH1419	Perry Township, Muskingum County, Ohio	0.0027986277%
OH1420	Perry Township, Pickaway County, Ohio	0.0000291493%
OH1421	Perry Township, Pike County, Ohio	0.0001267563%
OH1422	Perry Township, Putnam County, Ohio	0.0000082784%
OH1423	Perry Township, Richland County, Ohio	0.0004103471%
OH1424	Perry Township, Stark County, Ohio	0.0537347763%
OH1425	Perry Township, Wood County, Ohio	0.0001040797%
OH1426	Perry Village, Ohio	0.0054300469%
OH1427	Perrysburg City, Ohio	0.0576846462%
OH1428	Perrysburg Township, Ohio	0.0342177338%
OH1429	Perrysville Village, Ohio	0.0008459238%

State ID	Qualifying Subdivision	Consolidated State Allocation
OH1430	Peru Township, Huron County, Ohio	0.0000274538%
OH1431	Peru Township, Morrow County, Ohio	0.0000708495%
OH1432	Phillipsburg Village, Ohio	0.0041962937%
OH1433	Philo Village, Ohio	0.0010532470%
OH1434	Pickaway County, Ohio	0.0934088328%
OH1435	Pickaway Township, Ohio	0.0005441197%
OH1436	Pickerington City, Ohio	0.0350194279%
OH1437	Pierce Township, Ohio	0.0721778605%
OH1438	Pierpont Township, Ohio	0.0011858243%
OH1439	Pike County, Ohio	0.3072066041%
OH1440	Pike Township, Brown County, Ohio	0.0024184900%
OH1441	Pike Township, Clark County, Ohio	0.0026810249%
OH1442	Pike Township, Perry County, Ohio	0.0022268646%
OH1443	Pike Township, Stark County, Ohio	0.0021276201%
OH1444	Piketon Village, Ohio	0.0023999196%
OH1445	Pioneer Village, Ohio	0.0028760068%
OH1446	Piqua City, Ohio	0.0869480927%
OH1447	Pitsburg Village, Ohio	0.0005659024%
OH1448	Pitt Township, Ohio	0.0002833522%
OH1449	Plain City Village, Ohio	0.0102501421%
OH1450	Plain Township, Franklin County, Ohio	0.0388485937%
OH1451	Plain Township, Stark County, Ohio	0.0464019090%

State ID	Qualifying Subdivision	Consolidated State Allocation
OH1452	Plain Township, Wayne County, Ohio	0.0002976831%
OH1453	Plain Township, Wood County, Ohio	0.0002693828%
OH1454	Plainfield Village, Ohio	0.0000153076%
OH1455	Pleasant City Village, Ohio	0.0008654831%
OH1456	Pleasant Hill Village, Ohio	0.0002839214%
OH1457	Pleasant Plain Village, Ohio	0.0000116356%
OH1458	Pleasant Township, Brown County, Ohio	0.0012092450%
OH1459	Pleasant Township, Clark County, Ohio	0.0032390047%
OH1460	Pleasant Township, Fairfield County, Ohio	0.0068849393%
OH1461	Pleasant Township, Franklin County, Ohio	0.0137844922%
OH1462	Pleasant Township, Hancock County, Ohio	0.0002811062%
OH1463	Pleasant Township, Henry County, Ohio	0.0002233406%
OH1464	Pleasant Township, Knox County, Ohio	0.0045641970%
OH1465	Pleasant Township, Marion County, Ohio	0.0096326984%
OH1466	Pleasant Township, Perry County, Ohio	0.0001828826%
OH1467	Pleasant Township, Seneca County, Ohio	0.0003208676%
OH1468	Pleasant Township, Van Wert County, Ohio	0.0002849717%
OH1469	Pleasantville Village, Ohio	0.0000570350%
OH1470	Plymouth Township, Ohio	0.0017493844%
OH1471	Plymouth Village, Ohio	0.0065060016%

State ID	Qualifying Subdivision	Consolidated State Allocation
OH1472	Poland Township, Ohio	0.0148262002%
OH1473	Poland Village, Ohio	0.0061663235%
OH1474	Polk Township, Ohio	0.0010767393%
OH1475	Polk Village, Ohio	0.0000406694%
OH1476	Pomeroy Village, Ohio	0.0093881741%
OH1477	Port Clinton City, Ohio	0.0145364578%
OH1478	Port Jefferson Village, Ohio	0.0003105872%
OH1479	Port Washington Village, Ohio	0.0003251687%
OH1480	Port William Village, Ohio	0.0010928837%
OH1481	Portage County, Ohio	0.9187057360%
OH1482	Portage Township, Hancock County, Ohio	0.0001686637%
OH1483	Portage Township, Ottawa County, Ohio	0.0000480885%
OH1484	Portage Township, Wood County, Ohio	0.0001408137%
OH1485	Portage Village, Ohio	0.0016040519%
OH1486	Porter Township, Delaware County, Ohio	0.0036954857%
OH1487	Porter Township, Scioto County, Ohio	0.0395496982%
OH1488	Portsmouth City, Ohio	0.2233662325%
OH1489	Potsdam Village, Ohio	0.0000227137%
OH1490	Powell City, Ohio	0.0184361841%
OH1491	Powhatan Point Village, Ohio	0.0016591645%
OH1492	Prairie Township, Franklin County, Ohio	0.0344574120%
OH1493	Prairie Township, Holmes County, Ohio	0.0003867956%
OH1494	Preble County, Ohio	0.3067055248%

State ID	Qualifying Subdivision	Consolidated State Allocation
OH1495	Proctorville Village, Ohio	0.0018254771%
OH1496	Prospect Village, Ohio	0.0011157566%
OH1497	Providence Township, Ohio	0.0026476678%
OH1498	Pulaski Township, Ohio	0.0002907439%
OH1499	Pultney Township, Ohio	0.0018560145%
OH1500	Pusheta Township, Ohio	0.0002670784%
OH1501	Put In Bay Township, Ohio	0.0034623699%
OH1502	Put-In-Bay Village, Ohio	0.0040050827%
OH1503	Putnam County, Ohio	0.1372967601%
OH1504	Quaker City Village, Ohio	0.0004351328%
OH1505	Quincy Village, Ohio	0.0003391631%
OH1506	Raccoon Township, Ohio	0.0003561309%
OH1507	Racine Village, Ohio	0.0010826003%
OH1508	Radnor Township, Ohio	0.0001814747%
OH1509	Randolph Township, Ohio	0.0013730943%
OH1510	Range Township, Ohio	0.0007149570%
OH1511	Rarden Township, Ohio	0.0020471447%
OH1512	Rarden Village, Ohio	0.0005117862%
OH1513	Ravenna City, Ohio	0.0218557620%
OH1514	Ravenna Township, Ohio	0.0059636168%
OH1515	Rawson Village, Ohio	0.0001405531%
OH1516	Rayland Village, Ohio	0.0003984552%
OH1517	Reading City, Ohio	0.0457344992%
OH1518	Reading Township, Ohio	0.0019364040%
OH1519	Recovery Township, Ohio	0.0000812132%
OH1520	Reily Township, Ohio	0.0012764211%
OH1521	Reminderville Village, Ohio	0.0151415568%
OH1522	Rendville Village, Ohio	0.0001828826%

State ID	Qualifying Subdivision	Consolidated State Allocation
OH1523	Republic Village, Ohio	0.0011130095%
OH1524	Reynoldsburg City, Ohio	0.0697130845%
OH1525	Rice Township, Ohio	0.0003978688%
OH1526	Richfield Township, Henry County, Ohio	0.0023349246%
OH1527	Richfield Township, Lucas County, Ohio	0.0047039321%
OH1528	Richfield Township, Summit County, Ohio	0.0095996121%
OH1529	Richfield Village, Ohio	0.0399887454%
OH1530	Richland County, Ohio	0.7455113947%
OH1531	Richland Township, Allen County, Ohio	0.0002999883%
OH1532	Richland Township, Belmont County, Ohio	0.0026715361%
OH1533	Richland Township, Clinton County, Ohio	0.0005798975%
OH1534	Richland Township, Darke County, Ohio	0.0002952534%
OH1535	Richland Township, Fairfield County, Ohio	0.0003503579%
OH1536	Richland Township, Holmes County, Ohio	0.0001483201%
OH1537	Richland Township, Wyandot County, Ohio	0.0001079437%
OH1538	Richmond Heights City, Ohio	0.0218650269%
OH1539	Richmond Township, Ashtabula County, Ohio	0.0003170025%
OH1540	Richmond Township, Huron County, Ohio	0.0015099572%
OH1541	Richmond Village, Ohio	0.0007609773%
OH1542	Richwood Village, Ohio	0.0014048433%

State ID	Qualifying Subdivision	Consolidated State Allocation
OH1543	Ridgefield Township, Ohio	0.0003431721%
OH1544	Ridgeville Township, Ohio	0.0002165727%
OH1545	Ridgeway Village, Ohio	0.0003864298%
OH1546	Riley Township, Ohio	0.0007202182%
OH1547	Rio Grande Village, Ohio	0.0014432672%
OH1548	Ripley Township, Holmes County, Ohio	0.0000348988%
OH1549	Ripley Township, Huron County, Ohio	0.0000137269%
OH1550	Ripley Village, Ohio	0.0111932679%
OH1551	Risingsun Village, Ohio	0.0004530528%
OH1552	Rittman City, Ohio	0.0059649971%
OH1553	Riverlea Village, Ohio	0.0001680104%
OH1554	Riverside City, Ohio	0.0817797700%
OH1555	Roaming Shores Village, Ohio	0.0034987688%
OH1556	Rochester Township, Ohio	0.0013537465%
OH1557	Rochester Village, Ohio	0.0000194784%
OH1558	Rock Creek Village, Ohio	0.0002113350%
OH1559	Rockford Village, Ohio	0.0018408327%
OH1560	Rocky Ridge Village, Ohio	0.0002129632%
OH1561	Rocky River City, Ohio	0.0503638414%
OH1562	Rogers Village, Ohio	0.0005457718%
OH1563	Rome Township, Ashtabula County, Ohio	0.0014206410%
OH1564	Rome Township, Athens County, Ohio	0.0002813909%
OH1565	Rome Township, Lawrence County, Ohio	0.0010605153%
OH1566	Rome Village, Ohio	0.0002586036%
OH1567	Rootstown Township, Ohio	0.0026527533%

State ID	Qualifying Subdivision	Consolidated State Allocation
OH1568	Rose Township, Ohio	0.0004793086%
OH1569	Roseville Village, Ohio	0.0016522526%
OH1570	Ross County, Ohio	1.0109583321%
OH1571	Ross Township, Butler County, Ohio	0.0261747113%
OH1572	Ross Township, Greene County, Ohio	0.0002579678%
OH1573	Ross Township, Jefferson County, Ohio	0.0004940844%
OH1574	Rossburg Village, Ohio	0.0000984178%
OH1575	Rossford City, Ohio	0.0126977241%
OH1576	Roswell Village, Ohio	0.0002759007%
OH1577	Roundhead Township, Ohio	0.0002332423%
OH1578	Royalton Township, Ohio	0.0009661532%
OH1579	Rumley Township, Ohio	0.0006297965%
OH1580	Rush Creek Township, Ohio	0.0026562014%
OH1581	Rush Township, Scioto County, Ohio	0.0047482384%
OH1582	Rush Township, Tuscarawas County, Ohio	0.0000689752%
OH1583	Rushcreek Township, Ohio	0.0004189662%
OH1584	Rushsylvania Village, Ohio	0.0000099754%
OH1585	Rushville Village, Ohio	0.0000244436%
OH1586	Russell Township, Ohio	0.0185770784%
OH1587	Russells Point Village, Ohio	0.0022943385%
OH1588	Russellville Village, Ohio	0.0057671685%
OH1589	Russia Village, Ohio	0.0003460829%
OH1590	Rutland Village, Ohio	0.0004567220%
OH1591	Sabina Village, Ohio	0.0072933257%
OH1592	Sagamore Hills Township, Ohio	0.0226207726%

State ID	Qualifying Subdivision	Consolidated State Allocation
OH1593	Salem City, Ohio	0.0383095249%
OH1594	Salem Township, Auglaize County, Ohio	0.0001157340%
OH1595	Salem Township, Champaign County, Ohio	0.0003806616%
OH1596	Salem Township, Columbiana County, Ohio	0.0009051824%
OH1597	Salem Township, Muskingum County, Ohio	0.0003912060%
OH1598	Salem Township, Ottawa County, Ohio	0.0007213271%
OH1599	Salem Township, Shelby County, Ohio	0.0010648705%
OH1600	Salem Township, Tuscarawas County, Ohio	0.0026407637%
OH1601	Salem Township, Warren County, Ohio	0.0074583911%
OH1602	Salem Township, Washington County, Ohio	0.0005013228%
OH1603	Salesville Village, Ohio	0.0000679895%
OH1604	Salineville Village, Ohio	0.0034609917%
OH1605	Salisbury Township, Ohio	0.0003552282%
OH1606	Salt Creek Township, Hocking County, Ohio	0.0001833021%
OH1607	Salt Creek Township, Holmes County, Ohio	0.0000465318%
OH1608	Salt Creek Township, Wayne County, Ohio	0.0001391765%
OH1609	Salt Lick Township, Ohio	0.0000430312%
OH1610	Salt Rock Township, Ohio	0.0007066458%
OH1611	Saltcreek Township, Ohio	0.0003935151%
OH1612	Sandusky City, Ohio	0.1261336610%

State ID	Qualifying Subdivision	Consolidated State Allocation
OH1613	Sandusky County, Ohio	0.3072903644%
OH1614	Sandusky Township, Crawford County, Ohio	0.0000108762%
OH1615	Sandusky Township, Sandusky County, Ohio	0.0015100930%
OH1616	Sandy Township, Stark County, Ohio	0.0049479536%
OH1617	Sandy Township, Tuscarawas County, Ohio	0.0006897517%
OH1618	Sarahsville Village, Ohio	0.0000689910%
OH1619	Sardinia Village, Ohio	0.0044028921%
OH1620	Savannah Village, Ohio	0.0002294615%
OH1621	Saybrook Township, Ohio	0.0161906113%
OH1622	Scio Village, Ohio	0.0001526779%
OH1623	Scioto County, Ohio	0.9401796346%
OH1624	Scioto Township, Delaware County, Ohio	0.0019714756%
OH1625	Scioto Township, Pickaway County, Ohio	0.0062913839%
OH1626	Scioto Township, Pike County, Ohio	0.0002619631%
OH1627	Scioto Township, Ross County, Ohio	0.0146969071%
OH1628	Scipio Township, Meigs County, Ohio	0.0004736376%
OH1629	Scipio Township, Seneca County, Ohio	0.0005615183%
OH1630	Scott Township, Marion County, Ohio	0.0001301716%
OH1631	Scott Township, Sandusky County, Ohio	0.0009313747%
OH1632	Scott Village, Ohio	0.0006416289%

State ID	Qualifying Subdivision	Consolidated State Allocation
OH1633	Seal Township, Ohio	0.0013351665%
OH1634	Seaman Village, Ohio	0.0025035030%
OH1635	Sebring Village, Ohio	0.0078737318%
OH1636	Seneca County, Ohio	0.2801274556%
OH1637	Seneca Township, Monroe County, Ohio	0.0000124681%
OH1638	Seneca Township, Noble County, Ohio	0.0000172477%
OH1639	Senecaville Village, Ohio	0.0007886782%
OH1640	Seven Hills City, Ohio	0.0208535620%
OH1641	Seven Mile Village, Ohio	0.0013087356%
OH1642	Seville Village, Ohio	0.0055383307%
OH1643	Shadyside Village, Ohio	0.0078177582%
OH1644	Shaker Heights City, Ohio	0.1048407101%
OH1645	Shalersville Township, Ohio	0.0000934354%
OH1646	Sharon Township, Franklin County, Ohio	0.0053763338%
OH1647	Sharon Township, Medina County, Ohio	0.0058099333%
OH1648	Sharon Township, Richland County, Ohio	0.0000802853%
OH1649	Sharonville City, Ohio	0.1284229161%
OH1650	Shawnee Hills Village, Ohio	0.0030520752%
OH1651	Shawnee Township, Ohio	0.0289829613%
OH1652	Shawnee Village, Ohio	0.0005916790%
OH1653	Sheffield Lake City, Ohio	0.0113266702%
OH1654	Sheffield Township, Ashtabula County, Ohio	0.0012562693%
OH1655	Sheffield Township, Lorain County, Ohio	0.0039054125%

State ID	Qualifying Subdivision	Consolidated State Allocation
OH1656	Sheffield Village, Ohio	0.0383431647%
OH1657	Shelby City, Ohio	0.0301426674%
OH1658	Shelby County, Ohio	0.2601922372%
OH1659	Sherrodsville Village, Ohio	0.0010675510%
OH1660	Sherwood Village, Ohio	0.0012358778%
OH1661	Shiloh Village, Ohio	0.0001516500%
OH1662	Shreve Village, Ohio	0.0012061965%
OH1663	Sidney City, Ohio	0.0768126600%
OH1664	Silver Lake Village, Ohio	0.0087129009%
OH1665	Silverton Village, Ohio	0.0117488480%
OH1666	Sinking Spring Village, Ohio	0.0018697801%
OH1667	Smith Township, Belmont County, Ohio	0.0011670394%
OH1668	Smith Township, Mahoning County, Ohio	0.0056258490%
OH1669	Smithfield Township, Ohio	0.0003028259%
OH1670	Smithfield Village, Ohio	0.0021516579%
OH1671	Smithville Village, Ohio	0.0012448566%
OH1672	Solon City, Ohio	0.0575665779%
OH1673	Somerford Township, Ohio	0.0018806477%
OH1674	Somers Township, Ohio	0.0009493500%
OH1675	Somerset Village, Ohio	0.0013447250%
OH1676	Somerville Village, Ohio	0.0001615723%
OH1677	South Amherst Village, Ohio	0.0020257501%
OH1678	South Bloomfield Township, Ohio	0.0004782339%
OH1679	South Bloomfield Village, Ohio	0.0012874261%
OH1680	South Charleston Village, Ohio	0.0026810249%
OH1681	South Euclid City, Ohio	0.0416202012%

State ID	Qualifying Subdivision	Consolidated State Allocation
OH1682	South Lebanon Village, Ohio	0.0058643200%
OH1683	South Point Village, Ohio	0.0061370801%
OH1684	South Russell Village, Ohio	0.0067283287%
OH1685	South Salem Village, Ohio	0.0005572426%
OH1686	South Solon Village, Ohio	0.0007460421%
OH1687	South Vienna Village, Ohio	0.0009118207%
OH1688	South Webster Village, Ohio	0.0024736332%
OH1689	South Zanesville Village, Ohio	0.0015547932%
OH1690	Southington Township, Ohio	0.0014492645%
OH1691	Sparta Village, Ohio	0.0000770825%
OH1692	Spencer Township, Allen County, Ohio	0.0001636300%
OH1693	Spencer Township, Guernsey County, Ohio	0.0001631748%
OH1694	Spencer Township, Lucas County, Ohio	0.0024565990%
OH1695	Spencer Township, Medina County, Ohio	0.0000708528%
OH1696	Spencer Village, Ohio	0.0016178066%
OH1697	Spencerville Village, Ohio	0.0025294469%
OH1698	Sprigg Township, Ohio	0.0001054107%
OH1699	Spring Valley Township, Ohio	0.0070786377%
OH1700	Spring Valley Village, Ohio	0.0001444620%
OH1701	Springboro City, Ohio	0.0299889938%
OH1702	Springdale City, Ohio	0.0692154947%
OH1703	Springfield City, Ohio	0.4735887613%
OH1704	Springfield Township, Clark County, Ohio	0.0105063514%
OH1705	Springfield Township, Gallia County, Ohio	0.0009746740%

State ID	Qualifying Subdivision	Consolidated State Allocation
OH1706	Springfield Township, Hamilton County, Ohio	0.1053972703%
OH1707	Springfield Township, Jefferson County, Ohio	0.0002231349%
OH1708	Springfield Township, Lucas County, Ohio	0.0432543386%
OH1709	Springfield Township, Mahoning County, Ohio	0.0039675747%
OH1710	Springfield Township, Richland County, Ohio	0.0177162881%
OH1711	Springfield Township, Ross County, Ohio	0.0053121351%
OH1712	Springfield Township, Summit County, Ohio	0.0469667767%
OH1713	Springfield Township, Williams County, Ohio	0.0004950504%
OH1714	St Albans Township, Ohio	0.0043369348%
OH1715	St Clair Township, Butler County, Ohio	0.0005493458%
OH1716	St Clair Township, Columbiana County, Ohio	0.0167991211%
OH1717	St Marys Township, Ohio	0.0002136628%
OH1718	St. Bernard Village, Ohio	0.0379854367%
OH1719	St. Clairsville City, Ohio	0.0187569954%
OH1720	St. Henry Village, Ohio	0.0014076956%
OH1721	St. Louisville Village, Ohio	0.0003799451%
OH1722	St. Marys City, Ohio	0.0281144576%
OH1723	St. Paris Village, Ohio	0.0038066155%
OH1724	Stafford Village, Ohio	0.0000249362%
OH1725	Stark County, Ohio	1.5315796664%
OH1726	Starr Township, Ohio	0.0001436692%

State ID	Qualifying Subdivision	Consolidated State Allocation
OH1727	Staunton Township, Ohio	0.0003747763%
OH1728	Sterling Township, Ohio	0.0043408795%
OH1729	Steubenville City, Ohio	0.1367338744%
OH1730	Steubenville Township, Ohio	0.0000318764%
OH1731	Stock Township, Harrison County, Ohio	0.0003339830%
OH1732	Stock Township, Noble County, Ohio	0.0000344955%
OH1733	Stockport Village, Ohio	0.0002249256%
OH1734	Stokes Township, Logan County, Ohio	0.0047782092%
OH1735	Stokes Township, Madison County, Ohio	0.0007615846%
OH1736	Stone Creek Village, Ohio	0.0001379503%
OH1737	Stonelick Township, Ohio	0.0184280231%
OH1738	Stoutsville Village, Ohio	0.0000733307%
OH1739	Stow City, Ohio	0.1475892163%
OH1740	Strasburg Village, Ohio	0.0032911011%
OH1741	Stratton Village, Ohio	0.0014981914%
OH1742	Streetsboro City, Ohio	0.0206045399%
OH1743	Strongsville City, Ohio	0.0739396664%
OH1744	Struthers City, Ohio	0.0252671862%
OH1745	Stryker Village, Ohio	0.0016737417%
OH1746	Suffield Township, Ohio	0.0026771277%
OH1747	Sugar Bush Knolls Village, Ohio	0.0000982645%
OH1748	Sugar Creek Township, Allen County, Ohio	0.0002727166%
OH1749	Sugar Creek Township, Putnam County, Ohio	0.0001655674%

State ID	Qualifying Subdivision	Consolidated State Allocation
OH1750	Sugar Creek Township, Wayne County, Ohio	0.0003634054%
OH1751	Sugar Grove Village, Ohio	0.0001955486%
OH1752	Sugarcreek Township, Ohio	0.0470017417%
OH1753	Sugarcreek Village, Ohio	0.0027688605%
OH1754	Sullivan Township, Ohio	0.0017162492%
OH1755	Summerfield Village, Ohio	0.0001212800%
OH1756	Summit Township, Ohio	0.0000062341%
OH1757	Summitville Village, Ohio	0.0004792142%
OH1758	Sunbury Village, Ohio	0.0082323543%
OH1759	Sunfish Township, Ohio	0.0000676034%
OH1760	Swan Creek Township, Ohio	0.0048429959%
OH1761	Swanton Township, Ohio	0.0015012549%
OH1762	Swanton Village, Ohio	0.0072434936%
OH1763	Switzerland Township, Ohio	0.0001807876%
OH1764	Sycamore Township, Hamilton County, Ohio	0.0584269292%
OH1765	Sycamore Township, Wyandot County, Ohio	0.0002766058%
OH1766	Sycamore Village, Ohio	0.0012008738%
OH1767	Sylvania City, Ohio	0.0526622027%
OH1768	Sylvania Township, Ohio	0.1247952267%
OH1769	Symmes Township, Hamilton County, Ohio	0.0305202839%
OH1770	Symmes Township, Lawrence County, Ohio	0.0000521565%
OH1771	Syracuse Village, Ohio	0.0005413001%
OH1772	Tallmadge City, Ohio	0.0580737905%
OH1773	Tarlton Village, Ohio	0.0002242634%
OH1774	Tate Township, Ohio	0.0267197716%

State ID	Qualifying Subdivision	Consolidated State Allocation
OH1775	Taylor Creek Township, Ohio	0.0001110677%
OH1776	Terrace Park Village, Ohio	0.0056698421%
OH1777	Texas Township, Ohio	0.0002936562%
OH1778	The Village of Indian Hill City, Ohio	0.0264202950%
OH1779	Thompson Township, Delaware County, Ohio	0.0002474656%
OH1780	Thompson Township, Geauga County, Ohio	0.0022491568%
OH1781	Thorn Township, Ohio	0.0007422882%
OH1782	Thornville Village, Ohio	0.0006131946%
OH1783	Thurston Village, Ohio	0.0013688400%
OH1784	Tiffin City, Ohio	0.0703803061%
OH1785	Tiffin Township, Ohio	0.0005075927%
OH1786	Tiltonsville Village, Ohio	0.0016575735%
OH1787	Timberlake Village, Ohio	0.0023312243%
OH1788	Tipp City, Ohio	0.0376479790%
OH1789	Tiro Village, Ohio	0.0000326285%
OH1790	Toledo City, Ohio	1.0197706186%
OH1791	Tontogany Village, Ohio	0.0001897924%
OH1792	Toronto City, Ohio	0.0279077997%
OH1793	Townsend Township, Huron County, Ohio	0.0006177098%
OH1794	Townsend Township, Sandusky County, Ohio	0.0000271274%
OH1795	Tremont City Village, Ohio	0.0006396354%
OH1796	Trenton City, Ohio	0.0416371797%
OH1797	Trenton Township, Ohio	0.0000577420%
OH1798	Trimble Township, Ohio	0.0023032365%
OH1799	Trimble Village, Ohio	0.0004320101%

State ID	Qualifying Subdivision	Consolidated State Allocation
OH1800	Trotwood City, Ohio	0.0811683100%
OH1801	Troy City, Ohio	0.0899917302%
OH1802	Troy Township, Ashland County, Ohio	0.0002358826%
OH1803	Troy Township, Athens County, Ohio	0.0008754383%
OH1804	Troy Township, Geauga County, Ohio	0.0026032794%
OH1805	Troy Township, Richland County, Ohio	0.0034790294%
OH1806	Troy Township, Wood County, Ohio	0.0027734180%
OH1807	Trumbull County, Ohio	2.0203599712%
OH1808	Trumbull Township, Ohio	0.0006457459%
OH1809	Truro Township, Ohio	0.0493339720%
OH1810	Tully Township, Ohio	0.0007929647%
OH1811	Turtle Creek Township, Ohio	0.0003372090%
OH1812	Turtlecreek Township, Ohio	0.0071325956%
OH1813	Tuscarawas County, Ohio	0.3721703206%
OH1814	Tuscarawas Township, Ohio	0.0020979323%
OH1815	Tuscarawas Village, Ohio	0.0003842902%
OH1816	Twin Township, Darke County, Ohio	0.0003813690%
OH1817	Twin Township, Ross County, Ohio	0.0052531114%
OH1818	Twinsburg City, Ohio	0.0833508485%
OH1819	Tymochtee Township, Ohio	0.0003170847%
OH1820	Uhrichsville City, Ohio	0.0101787647%
OH1821	Union City Village, Ohio	0.0076150778%
OH1822	Union City, Ohio	0.0198982889%

State ID	Qualifying Subdivision	Consolidated State Allocation
OH1823	Union County, Ohio	0.3002174205%
OH1824	Union Township, Auglaize County, Ohio	0.0001691497%
OH1825	Union Township, Carroll County, Ohio	0.0000762536%
OH1826	Union Township, Champaign County, Ohio	0.0000211479%
OH1827	Union Township, Clermont County, Ohio	0.3185341547%
OH1828	Union Township, Clinton County, Ohio	0.0085869431%
OH1829	Union Township, Fayette County, Ohio	0.0014043033%
OH1830	Union Township, Highland County, Ohio	0.0112248527%
OH1831	Union Township, Lawrence County, Ohio	0.0011822137%
OH1832	Union Township, Licking County, Ohio	0.0076823054%
OH1833	Union Township, Logan County, Ohio	0.0001197046%
OH1834	Union Township, Mercer County, Ohio	0.0004692319%
OH1835	Union Township, Miami County, Ohio	0.0038499743%
OH1836	Union Township, Muskingum County, Ohio	0.0003209896%
OH1837	Union Township, Pike County, Ohio	0.0001098555%
OH1838	Union Township, Ross County, Ohio	0.0119227921%
OH1839	Union Township, Tuscarawas County, Ohio	0.0002167791%

State ID	Qualifying Subdivision	Consolidated State Allocation
OH1840	Union Township, Union County, Ohio	0.0002502189%
OH1841	Union Township, Van Wert County, Ohio	0.0002973617%
OH1842	Union Township, Warren County, Ohio	0.0079936267%
OH1843	Unionville Center Village, Ohio	0.0001475046%
OH1844	Uniopolis Village, Ohio	0.0002492732%
OH1845	Unity Township, Ohio	0.0000798690%
OH1846	University Heights City, Ohio	0.0306916388%
OH1847	Upper Arlington City, Ohio	0.1198448950%
OH1848	Upper Sandusky City, Ohio	0.0108550896%
OH1849	Upper Township, Ohio	0.0007475763%
OH1850	Urbana City, Ohio	0.0575116162%
OH1851	Urbancrest Village, Ohio	0.0003436577%
OH1852	Utica Village, Ohio	0.0044986588%
OH1853	Valley Hi Village, Ohio	0.0001316045%
OH1854	Valley Township, Guernsey County, Ohio	0.0005439160%
OH1855	Valley Township, Scioto County, Ohio	0.0018196842%
OH1856	Valley View Village, Ohio	0.0158831601%
OH1857	Valleyview Village, Ohio	0.0016037359%
OH1858	Van Buren Township, Darke County, Ohio	0.0003444623%
OH1859	Van Buren Township, Putnam County, Ohio	0.0002317943%
OH1860	Van Buren Township, Shelby County, Ohio	0.0003904525%
OH1861	Van Buren Village, Ohio	0.0001188906%
OH1862	Van Wert City, Ohio	0.0528808311%

State ID	Qualifying Subdivision	Consolidated State Allocation
OH1863	Van Wert County, Ohio	0.1122540604%
OH1864	Vandalia City, Ohio	0.0967305650%
OH1865	Vanlue Village, Ohio	0.0001114793%
OH1866	Venedocia Village, Ohio	0.0000371702%
OH1867	Venice Township, Ohio	0.0000100271%
OH1868	Vermilion City, Ohio	0.0432196320%
OH1869	Vermilion Township, Ohio	0.0012778552%
OH1870	Vermillion Township, Ohio	0.0004880329%
OH1871	Vernon Township, Crawford County, Ohio	0.0000108762%
OH1872	Vernon Township, Scioto County, Ohio	0.0038952614%
OH1873	Vernon Township, Trumbull County, Ohio	0.0006308563%
OH1874	Verona Village, Ohio	0.0012373333%
OH1875	Versailles Village, Ohio	0.0100017096%
OH1876	Vienna Township, Ohio	0.0042113922%
OH1877	Vinton County, Ohio	0.1090168446%
OH1878	Vinton Township, Ohio	0.0001170406%
OH1879	Vinton Village, Ohio	0.0005060807%
OH1880	Violet Township, Ohio	0.0621844457%
OH1881	Virginia Township, Ohio	0.0000841915%
OH1882	Wabash Township, Ohio	0.0000492089%
OH1883	Wadsworth City, Ohio	0.0760959559%
OH1884	Waite Hill Village, Ohio	0.0053068521%
OH1885	Wakeman Village, Ohio	0.0018119487%
OH1886	Walbridge Village, Ohio	0.0029019871%
OH1887	Waldo Township, Ohio	0.0000743838%
OH1888	Waldo Village, Ohio	0.0004160980%

State ID	Qualifying Subdivision	Consolidated State Allocation
OH1889	Walnut Township, Fairfield County, Ohio	0.0087100593%
OH1890	Walnut Township, Gallia County, Ohio	0.0001499498%
OH1891	Walton Hills Village, Ohio	0.0099526568%
OH1892	Wapakoneta City, Ohio	0.0275268850%
OH1893	Ward Township, Ohio	0.0001486233%
OH1894	Warren City, Ohio	0.3520178232%
OH1895	Warren County, Ohio	1.0504230532%
OH1896	Warren Township, Belmont County, Ohio	0.0000984250%
OH1897	Warren Township, Jefferson County, Ohio	0.0004303316%
OH1898	Warren Township, Trumbull County, Ohio	0.0001534515%
OH1899	Warren Township, Tuscarawas County, Ohio	0.0002069255%
OH1900	Warren Township, Washington County, Ohio	0.0008773149%
OH1901	Warrensville Heights City, Ohio	0.0361164097%
OH1902	Warsaw Village, Ohio	0.0003911414%
OH1903	Warwick Township, Ohio	0.0008474093%
OH1904	Washington County, Ohio	0.3325608246%
OH1905	Washington Court House City, Ohio	0.0376016242%
OH1906	Washington Township, Auglaize County, Ohio	0.0023680955%
OH1907	Washington Township, Belmont County, Ohio	0.0000843643%
OH1908	Washington Township, Brown County, Ohio	0.0011782387%

State ID	Qualifying Subdivision	Consolidated State Allocation
OH1909	Washington Township, Carroll County, Ohio	0.0002178675%
OH1910	Washington Township, Clermont County, Ohio	0.0305984481%
OH1911	Washington Township, Clinton County, Ohio	0.0029440948%
OH1912	Washington Township, Columbiana County, Ohio	0.0006256408%
OH1913	Washington Township, Coshocton County, Ohio	0.0000841915%
OH1914	Washington Township, Darke County, Ohio	0.0003198579%
OH1915	Washington Township, Defiance County, Ohio	0.0003531079%
OH1916	Washington Township, Franklin County, Ohio	0.1225330619%
OH1917	Washington Township, Guernsey County, Ohio	0.0000951853%
OH1918	Washington Township, Hancock County, Ohio	0.0008925122%
OH1919	Washington Township, Harrison County, Ohio	0.0003339830%
OH1920	Washington Township, Henry County, Ohio	0.0002571801%
OH1921	Washington Township, Highland County, Ohio	0.0004065339%
OH1922	Washington Township, Hocking County, Ohio	0.0002427514%
OH1923	Washington Township, Holmes County, Ohio	0.0000261741%
OH1924	Washington Township, Jackson County, Ohio	0.0003315132%
OH1925	Washington Township, Lawrence County, Ohio	0.0000695420%

State ID	Qualifying Subdivision	Consolidated State Allocation
OH1926	Washington Township, Licking County, Ohio	0.0008154920%
OH1927	Washington Township, Logan County, Ohio	0.0017756185%
OH1928	Washington Township, Lucas County, Ohio	0.0071150384%
OH1929	Washington Township, Mercer County, Ohio	0.0001173080%
OH1930	Washington Township, Miami County, Ohio	0.0009766897%
OH1931	Washington Township, Monroe County, Ohio	0.0000062341%
OH1932	Washington Township, Montgomery County, Ohio	0.1316317394%
OH1933	Washington Township, Morrow County, Ohio	0.0002420690%
OH1934	Washington Township, Muskingum County, Ohio	0.0014845767%
OH1935	Washington Township, Paulding County, Ohio	0.0000402008%
OH1936	Washington Township, Pickaway County, Ohio	0.0003983733%
OH1937	Washington Township, Preble County, Ohio	0.0006874604%
OH1938	Washington Township, Richland County, Ohio	0.0012132000%
OH1939	Washington Township, Sandusky County, Ohio	0.0006510581%
OH1940	Washington Township, Scioto County, Ohio	0.0113445935%
OH1941	Washington Township, Shelby County, Ohio	0.0000798653%
OH1942	Washington Township, Stark County, Ohio	0.0006531299%

State ID	Qualifying Subdivision	Consolidated State Allocation
OH1943	Washington Township, Wood County, Ohio	0.0002265264%
OH1944	Washingtonville Village, Ohio	0.0014015930%
OH1945	Waterford Township, Ohio	0.0050048725%
OH1946	Waterloo Township, Ohio	0.0006670006%
OH1947	Watertown Township, Ohio	0.0001503968%
OH1948	Waterville City, Ohio	0.0124831621%
OH1949	Waterville Township, Ohio	0.0015558460%
OH1950	Wauseon City, Ohio	0.0277126990%
OH1951	Waverly Village, Ohio	0.0077490360%
OH1952	Wayne County, Ohio	0.2257675097%
OH1953	Wayne Lakes Village, Ohio	0.0075166600%
OH1954	Wayne Township, Adams County, Ohio	0.0012649279%
OH1955	Wayne Township, Ashtabula County, Ohio	0.0005165967%
OH1956	Wayne Township, Auglaize County, Ohio	0.0004273255%
OH1957	Wayne Township, Belmont County, Ohio	0.0000562429%
OH1958	Wayne Township, Butler County, Ohio	0.0007432325%
OH1959	Wayne Township, Champaign County, Ohio	0.0014909244%
OH1960	Wayne Township, Clermont County, Ohio	0.0020513889%
OH1961	Wayne Township, Clinton County, Ohio	0.0002007337%
OH1962	Wayne Township, Columbiana County, Ohio	0.0005990178%
OH1963	Wayne Township, Darke County, Ohio	0.0000369067%

State ID	Qualifying Subdivision	Consolidated State Allocation
OH1964	Wayne Township, Fayette County, Ohio	0.0001404303%
OH1965	Wayne Township, Jefferson County, Ohio	0.0021038433%
OH1966	Wayne Township, Monroe County, Ohio	0.0000062341%
OH1967	Wayne Township, Muskingum County, Ohio	0.0001404329%
OH1968	Wayne Township, Noble County, Ohio	0.0000862387%
OH1969	Wayne Township, Pickaway County, Ohio	0.0000437239%
OH1970	Wayne Township, Tuscarawas County, Ohio	0.0003941438%
OH1971	Wayne Township, Warren County, Ohio	0.0038164622%
OH1972	Wayne Village, Ohio	0.0008081483%
OH1973	Waynesburg Village, Ohio	0.0012073007%
OH1974	Waynesfield Village, Ohio	0.0007567223%
OH1975	Waynesville Village, Ohio	0.0046309511%
OH1976	Weathersfield Township, Ohio	0.0249955502%
OH1977	Weller Township, Ohio	0.0004460294%
OH1978	Wellington Village, Ohio	0.0164981765%
OH1979	Wells Township, Ohio	0.0100888848%
OH1980	Wellston City, Ohio	0.0406103723%
OH1981	Wellsville Village, Ohio	0.0125660620%
OH1982	Wesley Township, Ohio	0.0001253307%
OH1983	West Alexandria Village, Ohio	0.0099845432%
OH1984	West Carrollton City, Ohio	0.0603546931%
OH1985	West Chester Township, Ohio	0.3737167118%
OH1986	West Elkton Village, Ohio	0.0026843690%

State ID	Qualifying Subdivision	Consolidated State Allocation
OH1987	West Farmington Village, Ohio	0.0001875519%
OH1988	West Jefferson Village, Ohio	0.0159155640%
OH1989	West Lafayette Village, Ohio	0.0026252451%
OH1990	West Leipsic Village, Ohio	0.0002152376%
OH1991	West Liberty Village, Ohio	0.0035013600%
OH1992	West Manchester Village, Ohio	0.0025206880%
OH1993	West Mansfield Village, Ohio	0.0000798031%
OH1994	West Millgrove Village, Ohio	0.0001102020%
OH1995	West Milton Village, Ohio	0.0098350376%
OH1996	West Rushville Village, Ohio	0.0001070525%
OH1997	West Salem Village, Ohio	0.0004987159%
OH1998	West Township, Ohio	0.0005857063%
OH1999	West Union Village, Ohio	0.0111998820%
OH2000	West Unity Village, Ohio	0.0014694352%
OH2001	Westerville City, Ohio	0.2122517954%
OH2002	Westfield Center Village, Ohio	0.0015469538%
OH2003	Westfield Township, Ohio	0.0022200558%
OH2004	Westlake City, Ohio	0.0470647273%
OH2005	Westland Township, Ohio	0.0000407937%
OH2006	Weston Township, Ohio	0.0001040797%
OH2007	Weston Village, Ohio	0.0009305950%
OH2008	Wharton Village, Ohio	0.0000269859%
OH2009	Wheeling Township, Belmont County, Ohio	0.0005343072%
OH2010	Wheeling Township, Guernsey County, Ohio	0.0000407937%
OH2011	Whetstone Township, Ohio	0.0003262846%
OH2012	White Eyes Township, Ohio	0.0001913444%

State ID	Qualifying Subdivision	Consolidated State Allocation
OH2013	Whitehall City, Ohio	0.0708163966%
OH2014	Whitehouse Village, Ohio	0.0191159792%
OH2015	Whitewater Township, Ohio	0.0072647461%
OH2016	Wickliffe City, Ohio	0.0543194216%
OH2017	Wilkesville Township, Ohio	0.0005461896%
OH2018	Wilkesville Village, Ohio	0.0001034151%
OH2019	Willard City, Ohio	0.0338504955%
OH2020	Williams County, Ohio	0.1507467614%
OH2021	Williamsburg Township, Ohio	0.0138253270%
OH2022	Williamsburg Village, Ohio	0.0064127452%
OH2023	Williamsfield Township, Ohio	0.0004696334%
OH2024	Williamsport Village, Ohio	0.0004226644%
OH2025	Willoughby City, Ohio	0.1356374532%
OH2026	Willoughby Hills City, Ohio	0.0528410843%
OH2027	Willowick City, Ohio	0.0540256495%
OH2028	Wills Township, Ohio	0.0001087832%
OH2029	Willshire Village, Ohio	0.0006690639%
OH2030	Wilmington City, Ohio	0.1278227818%
OH2031	Wilmot Village, Ohio	0.0024343932%
OH2032	Wilson Township, Ohio	0.0006914162%
OH2033	Wilson Village, Ohio	0.0001415832%
OH2034	Winchester Village, Ohio	0.0033994936%
OH2035	Windham Township, Ohio	0.0001218723%
OH2036	Windham Village, Ohio	0.0030305573%
OH2037	Windsor Township, Ashtabula County, Ohio	0.0006340051%
OH2038	Windsor Township, Lawrence County, Ohio	0.0007128053%

State ID	Qualifying Subdivision	Consolidated State Allocation
OH2039	Windsor Township, Morgan County, Ohio	0.0004926943%
OH2040	Wintersville Village, Ohio	0.0169582518%
OH2041	Wood County, Ohio	0.6017827347%
OH2042	Woodlawn Village, Ohio	0.0240822158%
OH2043	Woodmere Village, Ohio	0.0007072352%
OH2044	Woodsfield Village, Ohio	0.0011221301%
OH2045	Woodstock Village, Ohio	0.0001517571%
OH2046	Woodville Township, Ohio	0.0019622167%
OH2047	Woodville Village, Ohio	0.0034270973%
OH2048	Wooster City, Ohio	0.4046402646%
OH2049	Wooster Township, Ohio	0.0017358405%
OH2050	Worthington City, Ohio	0.0819890902%
OH2051	Worthington Township, Ohio	0.0017573559%
OH2052	Wren Village, Ohio	0.0008301349%
OH2053	Wyandot County, Ohio	0.0959147354%
OH2054	Wyoming City, Ohio	0.0220280462%
OH2055	Xenia City, Ohio	0.1268376308%
OH2056	Xenia Township, Ohio	0.0075532986%
OH2057	Yankee Lake Village, Ohio	0.0000341003%
OH2058	Yellow Creek Township, Ohio	0.0010782320%
OH2059	Yellow Springs Village, Ohio	0.0142295064%
OH2060	York Township, Athens County, Ohio	0.0005523599%
OH2061	York Township, Fulton County, Ohio	0.0061882726%
OH2062	York Township, Medina County, Ohio	0.0023145263%
OH2063	York Township, Sandusky County, Ohio	0.0006239306%

State ID	Qualifying Subdivision	Consolidated State Allocation
OH2064	York Township, Tuscarawas County, Ohio	0.0007784341%
OH2065	York Township, Van Wert County, Ohio	0.0001115107%
OH2066	Yorkshire Village, Ohio	0.0007627380%
OH2067	Yorkville Village, Ohio	0.0011795516%
OH2068	Youngstown City, Ohio	0.5751891038%
OH2069	Zaleski Village, Ohio	0.0000780271%
OH2070	Zane Township, Ohio	0.0012568985%
OH2071	Zanesfield Village, Ohio	0.0001257699%
OH2072	Zanesville City, Ohio	0.1371227251%
OH2073	Zoar Village, Ohio	0.0002364863%

State ID	Qualifying Subdivision	Consolidated State Allocation
OK1	Ada City, Oklahoma	0.8751127538%
OK2	Adair County, Oklahoma	0.4266209709%
OK3	Alfalfa County, Oklahoma	0.0752358760%
OK4	Altus City, Oklahoma	0.0622184471%
OK5	Anadarko City, Oklahoma	0.2177062552%
OK6	Ardmore City, Oklahoma	0.8834203994%
OK7	Atoka County, Oklahoma	0.3570166411%
OK8	Bartlesville City, Oklahoma	0.7616370548%
OK9	Beaver County, Oklahoma	0.0784743727%
OK10	Beckham County, Oklahoma	0.2846460130%
OK11	Bethany City, Oklahoma	0.2482441625%
OK12	Bixby City, Oklahoma	0.2557077913%
OK13	Blaine County, Oklahoma	0.1909298641%
OK14	Broken Arrow City, Oklahoma	1.9405732012%
OK15	Bryan County, Oklahoma	0.5253079080%
OK16	Burns Flat Town, Oklahoma	0.0297825750%
OK17	Caddo County, Oklahoma	0.4845736458%
OK18	Canadian County, Oklahoma	0.5808839408%
OK19	Carter County, Oklahoma	1.0204659663%
OK20	Cherokee County, Oklahoma	0.0547155245%
OK21	Chickasha City, Oklahoma	0.1510124411%
OK22	Choctaw City, Oklahoma	0.0613538158%
OK23	Choctaw County, Oklahoma	0.4004199348%
OK24	Cimarron County, Oklahoma	0.0722904419%
OK25	Claremore City, Oklahoma	0.7190775254%
OK26	Cleveland County, Oklahoma	0.2725422694%
OK27	Coal County, Oklahoma	0.1610866236%
OK28	Comanche County, Oklahoma	2.0790341012%

State ID	Qualifying Subdivision	Consolidated State Allocation
OK29	Cotton County, Oklahoma	0.1077265239%
OK30	Coweta City, Oklahoma	0.3910652406%
OK31	Craig County, Oklahoma	0.2892248732%
OK32	Creek County, Oklahoma	1.2474865281%
OK33	Custer County, Oklahoma	0.4049880250%
OK34	Del City, Oklahoma	0.2643825434%
OK35	Delaware County, Oklahoma	0.8410533842%
OK36	Dewey County, Oklahoma	0.0676712782%
OK37	Duncan City, Oklahoma	0.8937861298%
OK38	Durant City, Oklahoma	0.7336303563%
OK39	Edmond City, Oklahoma	1.4615935748%
OK40	El Reno City, Oklahoma	0.2053992273%
OK41	Elk City, Oklahoma	0.3587477547%
OK42	Ellis County, Oklahoma	0.0583375351%
OK43	Enid City, Oklahoma	0.7392412881%
OK44	Garfield County, Oklahoma	0.2542221165%
OK45	Garvin County, Oklahoma	0.8411004189%
OK46	Glenpool City, Oklahoma	0.1608895657%
OK47	Grady County, Oklahoma	1.0545977812%
OK48	Grant County, Oklahoma	0.0405478903%
OK49	Greer County, Oklahoma	0.1583252054%
OK50	Guthrie City, Oklahoma	0.1856265512%
OK51	Guymon City, Oklahoma	0.0547591936%
OK52	Harmon County, Oklahoma	0.0673861249%
OK53	Harper County, Oklahoma	0.0522026584%
OK54	Haskell County, Oklahoma	0.2531508354%
OK55	Hughes County, Oklahoma	0.2061436213%
OK56	Jackson County, Oklahoma	0.4801048418%

State ID	Qualifying Subdivision	Consolidated State Allocation
OK57	Jefferson County, Oklahoma	0.3090924602%
OK58	Jenks City, Oklahoma	0.1806228639%
OK59	Johnston County, Oklahoma	0.4472082986%
OK60	Kay County, Oklahoma	0.5067583031%
OK61	Kingfisher County, Oklahoma	0.2717757463%
OK62	Kiowa County, Oklahoma	0.2298382701%
OK63	Latimer County, Oklahoma	0.3148762172%
OK64	Lawton City, Oklahoma	0.3312681144%
OK65	Le Flore County, Oklahoma	1.4166392289%
OK66	Lincoln County, Oklahoma	0.6999457500%
OK67	Logan County, Oklahoma	0.5399784520%
OK68	Love County, Oklahoma	0.2288662752%
OK69	Major County, Oklahoma	0.0852741304%
OK70	Marshall County, Oklahoma	0.2609426135%
OK71	Mayes County, Oklahoma	1.2431623622%
OK72	McAlester City, Oklahoma	1.2318612380%
OK73	McClain County, Oklahoma	0.6643227071%
OK74	McCurtain County, Oklahoma	0.8951427325%
OK75	McIntosh County, Oklahoma	0.6473819592%
OK76	Miami City, Oklahoma	0.3080134381%
OK77	Midwest City, Oklahoma	1.3662006673%
OK78	Moore City, Oklahoma	0.2533704430%
OK79	Murray County, Oklahoma	0.5297956437%
OK80	Muskogee City, Oklahoma	2.5039385148%
OK81	Muskogee County, Oklahoma	0.1783839604%
OK82	Mustang City, Oklahoma	0.1655020823%
OK83	Newcastle City, Oklahoma	0.2606099206%
OK84	Noble County, Oklahoma	0.1688783176%

State ID	Qualifying Subdivision	Consolidated State Allocation
OK85	Norman City, Oklahoma	4.4189589851%
OK86	Nowata County, Oklahoma	0.1569775216%
OK87	Okfuskee County, Oklahoma	0.2609296558%
OK88	Oklahoma City, Oklahoma	14.3489114350%
OK89	Oklahoma County, Oklahoma	3.3422940072%
OK90	Okmulgee City, Oklahoma	0.5086746948%
OK91	Okmulgee County, Oklahoma	0.4742639531%
OK92	Osage County, Oklahoma	0.5896618496%
OK93	Ottawa County, Oklahoma	0.3159777890%
OK94	Owasso City, Oklahoma	0.7456266521%
OK95	Pawnee County, Oklahoma	0.6201145221%
OK96	Payne County, Oklahoma	0.6719554590%
OK97	Pittsburg County, Oklahoma	0.1253496540%
OK98	Ponca City, Oklahoma	0.4343605817%
OK99	Pontotoc County, Oklahoma	0.3451006157%
OK100	Pottawatomie County, Oklahoma	0.8536612997%
OK101	Pushmataha County, Oklahoma	0.3982344607%
OK102	Roger Mills County, Oklahoma	0.0439550052%
OK103	Rogers County, Oklahoma	1.2081401690%
OK104	Sand Springs City, Oklahoma	0.3849881687%
OK105	Sapulpa City, Oklahoma	1.1421081226%
OK106	Seminole City, Oklahoma	0.2214634802%
OK107	Seminole County, Oklahoma	0.4144393970%
OK108	Sequoyah County, Oklahoma	1.5345087624%
OK109	Shawnee City, Oklahoma	1.3614784311%
OK110	Stephens County, Oklahoma	0.8246887486%
OK111	Stillwater City, Oklahoma	0.8442351700%
OK112	Tahlequah City, Oklahoma	1.5329176592%

State ID	Qualifying Subdivision	Consolidated State Allocation
OK113	Texas County, Oklahoma	0.3711376613%
OK114	Tillman County, Oklahoma	0.1988848754%
OK115	Tulsa City, Oklahoma	11.8499277217%
OK116	Tulsa County, Oklahoma	5.3498014970%
OK117	Wagoner County, Oklahoma	0.8686244855%
OK118	Warr Acres City, Oklahoma	0.1616160377%
OK119	Washington County, Oklahoma	0.3936750370%
OK120	Washita County, Oklahoma	0.1931168527%
OK121	Weatherford City, Oklahoma	0.1872773945%
OK122	Woods County, Oklahoma	0.1975804400%
OK123	Woodward City, Oklahoma	0.2327716722%
OK124	Woodward County, Oklahoma	0.1781706634%
OK125	Yukon City, Oklahoma	0.3103071173%

State ID	Qualifying Subdivision	Consolidated State Allocation
OR1	Albany City, Oregon	1.1574421234%
OR2	Ashland City, Oregon	0.5725593238%
OR3	Astoria City, Oregon	0.1859283065%
OR4	Baker County, Oregon	0.4771636205%
OR5	Beaverton City, Oregon	0.9709676029%
OR6	Bend City, Oregon	0.9443519043%
OR7	Benton County, Oregon	1.0219885306%
OR8	Canby City, Oregon	0.1716812437%
OR9	Central Point City, Oregon	0.1718730043%
OR10	Clackamas County, Oregon	7.7713142577%
OR11	Clatsop County, Oregon	1.1423692099%
OR12	Columbia County, Oregon	1.0096699413%
OR13	Coos Bay City, Oregon	0.2538945929%
OR14	Coos County, Oregon	1.5633002470%
OR15	Cornelius City, Oregon	0.0949750265%
OR16	Corvallis City, Oregon	0.6633711425%
OR17	Cottage Grove City, Oregon	0.0910229575%
OR18	Crook County, Oregon	0.3513229911%
OR19	Curry County, Oregon	0.7612961295%
OR20	Dallas City, Oregon	0.1606964683%
OR21	Deschutes County, Oregon	2.2569753600%
OR22	Douglas County, Oregon	2.5689481047%
OR23	Eugene City, Oregon	2.7611039932%
OR24	Forest Grove City, Oregon	0.2522169415%
OR26	Gladstone City, Oregon	0.1181360032%
OR28	Grants Pass City, Oregon	0.8232581895%
OR29	Gresham City, Oregon	0.9831942718%
OR30	Happy Valley City, Oregon	0.0103506009%

State ID	Qualifying Subdivision	Consolidated State Allocation
OR32	Hermiston City, Oregon	0.1316304314%
OR33	Hillsboro City, Oregon	1.5083519364%
OR34	Hood River County, Oregon	0.3553687498%
OR35	Independence City, Oregon	0.0808970601%
OR36	Jackson County, Oregon	4.0769510640%
OR37	Jefferson County, Oregon	0.3674692915%
OR38	Josephine County, Oregon	1.6536523798%
OR39	Keizer City, Oregon	0.1916558451%
OR40	Klamath County, Oregon	1.2169628601%
OR41	Klamath Falls City, Oregon	0.3209275214%
OR42	La Grande City, Oregon	0.2715648669%
OR44	Lake Oswego City, Oregon	0.6934160342%
OR45	Lane County, Oregon	6.3326808234%
OR46	Lebanon City, Oregon	0.3269345282%
OR47	Lincoln County, Oregon	1.5190343268%
OR48	Linn County, Oregon	1.8185376689%
OR49	Malheur County, Oregon	0.5014027023%
OR50	Marion County, Oregon	4.1636475308%
OR51	McMinnville City, Oregon	0.4803592635%
OR52	Medford City, Oregon	1.5540758598%
OR53	Milwaukie City, Oregon	0.2113647118%
OR54	Monmouth City, Oregon	0.0706960930%
OR55	Morrow County, Oregon	0.1351544937%
OR56	Multnomah County, Oregon	13.9643815662%
OR57	Newberg City, Oregon	0.4093257361%
OR58	Newport City, Oregon	0.1908392623%
OR59	Ontario City, Oregon	0.1869780182%
OR60	Oregon City, Oregon	0.2765040475%

State ID	Qualifying Subdivision	Consolidated State Allocation
OR61	Pendleton City, Oregon	0.3521049458%
OR62	Polk County, Oregon	0.7074299681%
OR63	Portland City, Oregon	8.2736702858%
OR64	Prineville City, Oregon	0.0924861843%
OR65	Redmond City, Oregon	0.1550311086%
OR66	Roseburg City, Oregon	0.6370799877%
OR67	Salem City, Oregon	3.0438221421%
OR68	Sandy City, Oregon	0.0775015682%
OR70	Sherwood City, Oregon	0.1404204928%
OR71	Silverton City, Oregon	0.0775630731%
OR72	Springfield City, Oregon	1.1667234659%
OR73	St. Helens City, Oregon	0.1964453077%
OR74	The Dalles City, Oregon	0.1723418738%
OR75	Tigard City, Oregon	0.5049875956%
OR76	Tillamook County, Oregon	0.9001228870%
OR77	Troutdale City, Oregon	0.0899929610%
OR78	Tualatin City, Oregon	0.1551565618%
OR79	Umatilla County, Oregon	0.9738633884%
OR80	Union County, Oregon	0.4153841374%
OR82	Wasco County, Oregon	0.4116278731%
OR83	Washington County, Oregon	7.2167622210%
OR84	West Linn City, Oregon	0.1600504983%
OR86	Wilsonville City, Oregon	0.1383351396%
OR87	Woodburn City, Oregon	0.2069349266%
OR88	Yamhill County, Oregon	1.4120246444%

State ID	Qualifying Subdivision	Consolidated State Allocation
PA2	Adams County, Pennsylvania	
PA4	Aliquippa City, Pennsylvania	
PA5	Allegheny County, Pennsylvania	
PA6	Allentown City, Pennsylvania	
PA10	Armstrong County, Pennsylvania	
PA13	Beaver County, Pennsylvania	
PA14	Bedford County, Pennsylvania	
PA15	Bensalem Township, Pennsylvania	
PA16	Berks County, Pennsylvania	
PA20	Blair County, Pennsylvania	
PA22	Bradford County, Pennsylvania	
PA23	Bristol Township, Pennsylvania	
PA25	Bucks County, Pennsylvania	
PA27	Butler County, Pennsylvania	
PA30	Cambria County, Pennsylvania	
PA31	Cameron County, Pennsylvania	
PA32	Carbon County, Pennsylvania	
PA36	Centre County, Pennsylvania	
PA40	Chester County, Pennsylvania	
PA42	Clarion County, Pennsylvania	
PA43	Clearfield County, Pennsylvania	
PA44	Clinton County, Pennsylvania	
PA46	Coatesville City, Pennsylvania	
PA49	Columbia County, Pennsylvania	
PA53	Crawford County, Pennsylvania	
PA54	Cumberland County, Pennsylvania	
PA57	Dauphin County, Pennsylvania	
PA58	Delaware County, Pennsylvania	

Allocations in Pennsylvania will be made in accordance with the Pennsylvania Trust and Allocation Order.

State ID	Qualifying Subdivision	Consolidated State Allocation
PA76	Edwardsville Borough, Pennsylvania	
PA79	Elk County, Pennsylvania	
PA84	Erie County, Pennsylvania	
PA85	Exeter Borough, Pennsylvania	
PA90	Fayette County, Pennsylvania	
PA92	Forest County, Pennsylvania	
PA94	Forty Fort Borough, Pennsylvania	
PA96	Franklin County, Pennsylvania	
PA98	Fulton County, Pennsylvania	
PA99	Greene County, Pennsylvania	
PA107	Hanover Township, Luzerne County, Pennsylvania	
PA114	Hazleton City, Pennsylvania	
PA120	Huntingdon County, Pennsylvania	
PA122	Indiana County, Pennsylvania	
PA123	Jefferson County, Pennsylvania	
PA126	Juniata County, Pennsylvania	
PA127	Kingston Borough, Pennsylvania	
PA128	Lackawanna County, Pennsylvania	
PA130	Lancaster County, Pennsylvania	

State ID	Qualifying Subdivision	Consolidated State Allocation
PA134	Lawrence County, Pennsylvania	
PA136	Lebanon County, Pennsylvania	
PA137	Lehigh County, Pennsylvania	
PA141	Lock Haven City, Pennsylvania	
PA147	Lower Makefield Township, Pennsylvania	
PA155	Lower Southampton Township, Pennsylvania	
PA157	Luzerne County, Pennsylvania	
PA158	Lycoming County, Pennsylvania	
PA348	Mahoning Township, Lawrence County, Pennsylvania	
PA164	McKean County, Pennsylvania	
PA167	Mercer County, Pennsylvania	Allocations in Pennsylvania will be made in accordance with the Pennsylvania Trust and Allocation Order.
PA169	Middletown Township, Bucks County, Pennsylvania	
PA171	Mifflin County, Pennsylvania	
PA174	Monroe County, Pennsylvania	
PA176	Montgomery County, Pennsylvania	
PA178	Montour County, Pennsylvania	
PA180	Morrisville Borough, Pennsylvania	
PA187	Nanticoke City, Pennsylvania	
PA190	New Castle City, Pennsylvania	
PA195	Newtown Township, Bucks County, Pennsylvania	
PA197	Norristown Borough, Pennsylvania	
PA205	Northampton County, Pennsylvania	

State ID	Qualifying Subdivision	Consolidated State Allocation
PA207	Northumberland County, Pennsylvania	
PA213	Perry County, Pennsylvania	
PA215	Philadelphia City, Pennsylvania	
PA217	Pike County, Pennsylvania	
PA219	Pittsburgh City, Pennsylvania	
PA220	Plains Township, Pennsylvania	
PA225	Potter County, Pennsylvania	
PA241	Schuylkill County, Pennsylvania	
PA248	Snyder County, Pennsylvania	
PA249	Somerset County, Pennsylvania	
PA265	Sugar Notch Borough, Pennsylvania	
PA266	Sullivan County, Pennsylvania	
PA267	Susquehanna County, Pennsylvania	
PA270	Tioga County, Pennsylvania	
PA273	Union County, Pennsylvania	
PA349	Union Township, Lawrence County, Pennsylvania	
PA290	Venango County, Pennsylvania	
PA350	Wampum Borough, Pennsylvania	
PA291	Warminster Township, Pennsylvania	Allocations in Pennsylvania will be made in accordance with the Pennsylvania Trust and Allocation Order.
PA292	Warren County, Pennsylvania	
PA293	Warrington Township, Bucks County, Pennsylvania	
PA297	Washington County, Pennsylvania	
PA299	Wayne County, Pennsylvania	

State ID	Qualifying Subdivision	Consolidated State Allocation
PA310	West Norriton Township, Pennsylvania	
PA311	West Pittston Borough, Pennsylvania	
PA313	Westmoreland County, Pennsylvania	
PA320	Wilkes Barre Township, Pennsylvania	
PA321	Wilkes-Barre City, Pennsylvania	
PA327	Wright Township, Pennsylvania	
PA328	Wyoming Borough, Pennsylvania	
PA329	Wyoming County, Pennsylvania	
PA333	York County, Pennsylvania	
PA335	Fairview Township, Luzerne County, Pennsylvania	
PA336	District Attorney of Allegheny County, Pennsylvania	
PA337	District Attorney of Berks County, Pennsylvania	
PA338	District Attorney of Bucks County, Pennsylvania	
PA339	District Attorney of Chester County, Pennsylvania	
PA340	District Attorney of Clearfield County, Pennsylvania	
PA341	District Attorney of Dauphin County, Pennsylvania	
PA342	District Attorney of Delaware County, Pennsylvania	
PA343	District Attorney of Erie County, Pennsylvania	
PA344	District Attorney of Lehigh County, Pennsylvania	

State ID	Qualifying Subdivision	Consolidated State Allocation
PA345	District Attorney of Northampton County, Pennsylvania	
PA346	District Attorney of Philadelphia County, Pennsylvania	
PA347	District Attorney of Westmoreland County, Pennsylvania	
PA351	Southeastern Pennsylvania Transportation Authority, Pennsylvania	Allocations in Pennsylvania will be made in accordance with the Pennsylvania Trust and Allocation Order.

State ID	Qualifying Subdivision	Consolidated State Allocation
PR1	Adjuntas, Puerto Rico	0.4468461493%
PR2	Aguada, Puerto Rico	0.9238661758%
PR3	Aguadilla, Puerto Rico	1.6156167759%
PR4	Aguas Buenas, Puerto Rico	0.7490858028%
PR5	Aibonito, Puerto Rico	0.7959428477%
PR6	Anasco, Puerto Rico	0.5050154853%
PR7	Arecibo, Puerto Rico	1.3074850692%
PR8	Arroyo, Puerto Rico	2.0592191012%
PR9	Barceloneta, Puerto Rico	0.5768569406%
PR10	Barranquitas, Puerto Rico	0.7167107056%
PR11	Bayamon, Puerto Rico	5.7282390971%
PR12	Cabo Rojo, Puerto Rico	1.1570847420%
PR13	Caguas, Puerto Rico	4.7119895861%
PR14	Camuy, Puerto Rico	0.7759381807%
PR15	Canovanas, Puerto Rico	1.0721780377%
PR16	Carolina, Puerto Rico	4.3228006165%
PR17	Catano, Puerto Rico	0.7612066695%
PR18	Cayey, Puerto Rico	1.3596493469%
PR19	Ceiba, Puerto Rico	0.2896687707%
PR20	Ciales, Puerto Rico	0.4533215195%
PR21	Cidra, Puerto Rico	1.1671492158%
PR22	Coamo, Puerto Rico	0.9970822347%
PR23	Comerio, Puerto Rico	0.5268640655%
PR24	Corozal, Puerto Rico	0.8595048594%
PR25	Culebra, Puerto Rico	0.0380175870%
PR26	Dorado, Puerto Rico	0.8970759382%
PR27	Fajardo, Puerto Rico	1.1102770585%
PR28	Florida, Puerto Rico	0.2695408253%

State ID	Qualifying Subdivision	Consolidated State Allocation
PR29	Guanica, Puerto Rico	0.4269617539%
PR30	Guayama, Puerto Rico	1.3293151076%
PR31	Guayanilla, Puerto Rico	0.4886780984%
PR32	Guaynabo, Puerto Rico	2.3185934725%
PR33	Gurabo, Puerto Rico	0.9866291335%
PR34	Hatillo, Puerto Rico	1.0577790273%
PR35	Hormigueros, Puerto Rico	0.3963005262%
PR36	Humacao, Puerto Rico	1.8829438530%
PR37	Isabela, Puerto Rico	1.0062900243%
PR38	Jayuya, Puerto Rico	0.3757431113%
PR39	Juana Diaz, Puerto Rico	1.7179648597%
PR40	Juncos, Puerto Rico	0.9543672919%
PR41	Lajas, Puerto Rico	0.5633742491%
PR42	Lares, Puerto Rico	0.6852103333%
PR43	Las Marias, Puerto Rico	0.2285582941%
PR44	Las Piedras, Puerto Rico	0.8440153869%
PR45	Loiza, Puerto Rico	0.7971240145%
PR46	Luquillo, Puerto Rico	0.5035020683%
PR47	Manati, Puerto Rico	1.3858134207%
PR48	Maricao, Puerto Rico	0.1311593846%
PR49	Maunabo, Puerto Rico	0.2983734242%
PR50	Mayaguez, Puerto Rico	2.7384221211%
PR51	Moca, Puerto Rico	0.9400143856%
PR52	Morovis, Puerto Rico	0.7678286207%
PR53	Naguabo, Puerto Rico	0.6776685553%
PR54	Naranjito, Puerto Rico	0.6713715879%
PR55	Orocovis, Puerto Rico	0.5209419444%
PR56	Patillas, Puerto Rico	0.4307397840%

State ID	Qualifying Subdivision	Consolidated State Allocation
PR57	Penuelas, Puerto Rico	0.5782731381%
PR58	Ponce, Puerto Rico	5.1762853836%
PR59	Quebradillas, Puerto Rico	0.6086201563%
PR60	Rincon, Puerto Rico	0.3607312171%
PR61	Rio Grande, Puerto Rico	1.2995118170%
PR62	Sabana Grande, Puerto Rico	0.5625075422%
PR63	Salinas, Puerto Rico	0.8069301551%
PR64	San German, Puerto Rico	0.9914753253%
PR65	San Juan, Puerto Rico	13.8003700360%
PR66	San Lorenzo, Puerto Rico	1.0322446251%
PR67	San Sebastian, Puerto Rico	0.9222442638%
PR68	Santa Isabel, Puerto Rico	0.5210354055%
PR69	Toa Alta, Puerto Rico	1.7552873773%
PR70	Toa Baja, Puerto Rico	2.1783919223%
PR71	Trujillo Alto, Puerto Rico	1.9136501824%
PR72	Utuaado, Puerto Rico	0.7718304061%
PR73	Vega Alta, Puerto Rico	0.9338331796%
PR74	Vega Baja, Puerto Rico	1.6886509241%
PR75	Vieques, Puerto Rico	0.1979351524%
PR76	Villalba, Puerto Rico	0.5576736281%
PR77	Yabucoa, Puerto Rico	0.8842993409%
PR78	Yauco, Puerto Rico	1.1383015829%

State ID	Qualifying Subdivision	Consolidated State Allocation
RI1	Barrington Town, Rhode Island	2.3000539202%
RI2	Bristol Town, Rhode Island	1.0821868960%
RI3	Burrillville Town, Rhode Island	1.3272036109%
RI4	Central Falls City, Rhode Island	0.9147584689%
RI5	Charlestown, Rhode Island	0.5887860100%
RI6	Coventry Town, Rhode Island	3.5886939036%
RI7	Cranston City, Rhode Island	7.8869595262%
RI8	Cumberland Town, Rhode Island	2.4742003754%
RI9	East Greenwich Town, Rhode Island	1.7467671439%
RI10	East Providence City, Rhode Island	4.3247728580%
RI11	Exeter Town, Rhode Island	0.0071810640%
RI12	Foster Town, Rhode Island	0.2489021533%
RI13	Glocester Town, Rhode Island	0.8508469130%
RI14	Hopkinton Town, Rhode Island	0.7098006614%
RI15	Jamestown, Rhode Island	0.4220295287%
RI16	Johnston Town, Rhode Island	3.0898685140%
RI17	Lincoln Town, Rhode Island	2.1171973520%
RI18	Little Compton Town, Rhode Island	0.2663017745%
RI19	Middletown, Rhode Island	1.2877439601%
RI20	Narragansett Town, Rhode Island	1.2760123800%
RI21	New Shoreham Town, Rhode Island	0.2118269375%
RI22	Newport City, Rhode Island	2.3339316695%
RI23	North Kingstown, Rhode Island	2.6500524514%
RI24	North Providence Town, Rhode Island	2.5306229398%

State ID	Qualifying Subdivision	Consolidated State Allocation
RI25	North Smithfield Town, Rhode Island	1.1299013506%
RI26	Pawtucket City, Rhode Island	5.9652217345%
RI27	Portsmouth Town, Rhode Island	1.2807429020%
RI28	Providence City, Rhode Island	21.4858080262%
RI29	Richmond Town, Rhode Island	0.0818789542%
RI30	Scituate Town, Rhode Island	1.0248588645%
RI31	Smithfield Town, Rhode Island	1.7724673574%
RI32	South Kingstown, Rhode Island	2.3282747894%
RI33	Tiverton Town, Rhode Island	0.9907730639%
RI34	Warren Town, Rhode Island	0.1394116029%
RI35	Warwick City, Rhode Island	9.9418184427%
RI36	West Greenwich Town, Rhode Island	0.7104734659%
RI37	West Warwick Town, Rhode Island	3.0239943495%
RI38	Westerly Town, Rhode Island	2.0135754535%
RI39	Woonsocket City, Rhode Island	3.8740986306%

State ID	Qualifying Subdivision	Consolidated State Allocation
SC1	Abbeville County, South Carolina	0.3350059823%
SC2	Aiken City, South Carolina	0.7838026892%
SC3	Aiken County, South Carolina	2.5661670597%
SC4	Allendale County, South Carolina	0.1220441823%
SC5	Anderson City, South Carolina	1.1735303052%
SC6	Anderson County, South Carolina	3.3392231904%
SC7	Bamberg County, South Carolina	0.2705913372%
SC8	Barnwell County, South Carolina	0.4653224769%
SC9	Beaufort City, South Carolina	0.0769982478%
SC10	Beaufort County, South Carolina	2.3364418352%
SC11	Berkeley County, South Carolina	2.0961440294%
SC12	Bluffton Town, South Carolina	0.0481968917%
SC13	Calhoun County, South Carolina	0.1833260393%
SC14	Cayce City, South Carolina	0.2572136960%
SC15	Charleston City, South Carolina	2.3004340552%
SC16	Charleston County, South Carolina	3.8016438488%
SC17	Cherokee County, South Carolina	0.9440700745%
SC18	Chester City, South Carolina	0.1299573133%
SC19	Chester County, South Carolina	0.3947965211%
SC20	Chesterfield County, South Carolina	0.9443488664%
SC21	Clarendon County, South Carolina	0.5705383575%
SC22	Clemson City, South Carolina	0.3311616877%
SC23	Colleton County, South Carolina	0.8589365535%
SC24	Columbia City, South Carolina	2.3918060702%
SC25	Conway City, South Carolina	0.2894739402%
SC26	Darlington County, South Carolina	1.6906462867%
SC27	Dillon County, South Carolina	0.6608411417%

State ID	Qualifying Subdivision	Consolidated State Allocation
SC28	Dorchester County, South Carolina	1.6015765975%
SC29	Easley City, South Carolina	0.8565835771%
SC30	Edgefield County, South Carolina	0.3586097074%
SC31	Fairfield County, South Carolina	0.3536421891%
SC32	Florence City, South Carolina	1.0065336904%
SC33	Florence County, South Carolina	2.2059006272%
SC34	Forest Acres City, South Carolina	0.0995929056%
SC35	Fort Mill Town, South Carolina	0.1714974802%
SC36	Fountain Inn City, South Carolina	0.1975697094%
SC37	Gaffney City, South Carolina	0.2044353782%
SC38	Georgetown City, South Carolina	0.2626233562%
SC39	Georgetown County, South Carolina	1.1895098900%
SC40	Goose Creek City, South Carolina	0.5473575768%
SC41	Greenville City, South Carolina	2.2705648395%
SC42	Greenville County, South Carolina	7.1502328364%
SC43	Greenwood City, South Carolina	0.0308220618%
SC44	Greenwood County, South Carolina	1.3388944490%
SC45	Greer City, South Carolina	0.5590564672%
SC46	Hampton County, South Carolina	0.3450376919%
SC47	Hanahan City, South Carolina	0.2279684840%
SC48	Hilton Head Island Town, South Carolina	0.2323878458%
SC49	Horry County, South Carolina	5.2166718879%
SC50	Irmo Town, South Carolina	0.0942740906%
SC51	James Island Town, South Carolina	0.0461551887%
SC52	Jasper County, South Carolina	0.4278548317%

State ID	Qualifying Subdivision	Consolidated State Allocation
SC53	Kershaw County, South Carolina	1.0780892823%
SC54	Lancaster County, South Carolina	1.4809282603%
SC55	Laurens County, South Carolina	1.3598442946%
SC56	Lee County, South Carolina	0.2176621820%
SC57	Lexington County, South Carolina	4.4881391605%
SC58	Lexington Town, South Carolina	0.2342104062%
SC59	Marion County, South Carolina	0.6973242307%
SC60	Marlboro County, South Carolina	0.4878238042%
SC61	Mauldin City, South Carolina	0.4253253929%
SC62	McCormick County, South Carolina	0.1281623493%
SC63	Moncks Corner Town, South Carolina	0.1965426445%
SC64	Mount Pleasant Town, South Carolina	0.5750801889%
SC65	Myrtle Beach City, South Carolina	1.9068234068%
SC66	Newberry City, South Carolina	0.0344864657%
SC67	Newberry County, South Carolina	0.5656551710%
SC68	North Augusta City, South Carolina	0.5139678525%
SC69	North Charleston City, South Carolina	1.7751090959%
SC70	North Myrtle Beach City, South Carolina	0.6366313248%
SC71	Oconee County, South Carolina	2.8099515214%
SC72	Orangeburg City, South Carolina	0.0468940344%
SC73	Orangeburg County, South Carolina	1.4543982912%
SC74	Pickens County, South Carolina	2.8143347165%
SC75	Port Royal Town, South Carolina	0.0206098617%

State ID	Qualifying Subdivision	Consolidated State Allocation
SC76	Richland County, South Carolina	3.8816723839%
SC77	Rock Hill City, South Carolina	1.3120073555%
SC78	Saluda County, South Carolina	0.2604801809%
SC79	Simpsonville City, South Carolina	0.3497064495%
SC80	Spartanburg City, South Carolina	1.1890308958%
SC81	Spartanburg County, South Carolina	6.4084293395%
SC82	Summerville Town, South Carolina	0.6446011912%
SC83	Sumter City, South Carolina	0.5390642671%
SC84	Sumter County, South Carolina	0.9480995733%
SC85	Tega Cay City, South Carolina	0.0433365022%
SC86	Union County, South Carolina	0.6499524020%
SC87	West Columbia City, South Carolina	0.3943858322%
SC88	Williamsburg County, South Carolina	0.4931357629%
SC89	York County, South Carolina	2.5800878865%

State ID	Qualifying Subdivision	Consolidated State Allocation
SD1	Aberdeen City, South Dakota	1.7806789284%
SD2	Aurora County, South Dakota	0.1283252150%
SD3	Beadle County, South Dakota	0.8743032704%
SD4	Bennett County, South Dakota	0.1895703332%
SD5	Bon Homme County, South Dakota	0.6047162426%
SD6	Box Elder City, South Dakota	0.2251076107%
SD7	Brandon City, South Dakota	0.4012895918%
SD8	Brookings City, South Dakota	2.4259611863%
SD9	Brookings County, South Dakota	0.2802421588%
SD10	Brown County, South Dakota	1.7764564315%
SD11	Brule County, South Dakota	0.8045710091%
SD12	Buffalo County, South Dakota	0.1823519926%
SD13	Butte County, South Dakota	0.8926544344%
SD14	Campbell County, South Dakota	0.0682419048%
SD15	Charles Mix County, South Dakota	0.8084433424%
SD16	Clark County, South Dakota	0.2550260601%
SD17	Clay County, South Dakota	0.4415194932%
SD18	Codington County, South Dakota	0.8721266365%
SD19	Corson County, South Dakota	0.3429322421%
SD20	Custer County, South Dakota	1.0868471426%
SD21	Davison County, South Dakota	0.6815458005%
SD22	Day County, South Dakota	0.3921680475%
SD23	Deuel County, South Dakota	0.4035008098%
SD24	Dewey County, South Dakota	0.3699996685%
SD25	Douglas County, South Dakota	0.2891518759%
SD26	Edmunds County, South Dakota	0.2529348056%

State ID	Qualifying Subdivision	Consolidated State Allocation
SD27	Fall River County, South Dakota	2.1968904590%
SD28	Faulk County, South Dakota	0.2772473959%
SD29	Grant County, South Dakota	0.6923230564%
SD30	Gregory County, South Dakota	0.5555128599%
SD31	Haakon County, South Dakota	0.1774497029%
SD32	Hamlin County, South Dakota	0.3340117176%
SD33	Hand County, South Dakota	0.2401311401%
SD34	Hanson County, South Dakota	0.1484271966%
SD35	Harding County, South Dakota	0.0620805393%
SD36	Hughes County, South Dakota	0.8137066032%
SD37	Huron City, South Dakota	0.8308959590%
SD38	Hutchinson County, South Dakota	0.5659237410%
SD39	Hyde County, South Dakota	0.0640529112%
SD40	Jackson County, South Dakota	0.1437421380%
SD41	Jerauld County, South Dakota	0.3258250234%
SD42	Jones County, South Dakota	0.0451732597%
SD43	Kingsbury County, South Dakota	0.3721763025%
SD44	Lake County, South Dakota	0.8273932428%
SD45	Lawrence County, South Dakota	2.3838237581%
SD46	Lincoln County, South Dakota	1.2611723923%
SD47	Lyman County, South Dakota	0.3239942300%
SD48	Marshall County, South Dakota	0.5625107271%
SD49	McCook County, South Dakota	0.3047773840%
SD50	McPherson County, South Dakota	0.1613184030%
SD51	Meade County, South Dakota	3.2698326502%
SD52	Mellette County, South Dakota	0.1848247525%
SD53	Miner County, South Dakota	0.1616739703%
SD54	Minnehaha County, South Dakota	12.2243522517%

State ID	Qualifying Subdivision	Consolidated State Allocation
SD55	Mitchell City, South Dakota	1.5031732329%
SD56	Moody County, South Dakota	0.4743937985%
SD57	Oglala Lakota County, South Dakota	1.3919692864%
SD58	Pennington County, South Dakota	8.0611767283%
SD59	Perkins County, South Dakota	0.3755374403%
SD60	Pierre City, South Dakota	0.6216678331%
SD61	Potter County, South Dakota	0.1893444561%
SD62	Rapid City, South Dakota	6.9492723574%
SD63	Roberts County, South Dakota	0.9943780269%
SD64	Sanborn County, South Dakota	0.1141857404%
SD65	Sioux Falls City, South Dakota	21.6732660428%
SD66	Spearfish City, South Dakota	0.8208633410%
SD67	Spink County, South Dakota	0.7324773052%
SD68	Stanley County, South Dakota	0.1733882380%
SD69	Sully County, South Dakota	0.0632218131%
SD70	Todd County, South Dakota	1.0677859248%
SD71	Tripp County, South Dakota	0.6252580903%
SD72	Turner County, South Dakota	0.6536969906%
SD73	Union County, South Dakota	1.4531041680%
SD74	Vermillion City, South Dakota	0.5912781760%
SD75	Walworth County, South Dakota	0.5615110318%
SD76	Watertown City, South Dakota	1.6132964277%
SD77	Yankton City, South Dakota	1.2219897393%
SD78	Yankton County, South Dakota	1.4233435084%
SD79	Ziebach County, South Dakota	0.3085103004%

State ID	Qualifying Subdivision	Consolidated State Allocation
TN3	Anderson County, Tennessee	1.2063249026%
TN5	Arlington Town, Tennessee	0.0036566309%
TN8	Bartlett City, Tennessee	0.0730561566%
TN10	Bedford County, Tennessee	0.5762663555%
TN12	Benton County, Tennessee	0.5216608068%
TN13	Bledsoe County, Tennessee	0.1398580820%
TN14	Blount County, Tennessee	1.9196465581%
TN15	Bradley County, Tennessee	1.0430217552%
TN16	Brentwood City, Tennessee	0.0478208600%
TN17	Bristol City, Tennessee	0.5426871150%
TN19	Campbell County, Tennessee	1.5974370559%
TN20	Cannon County, Tennessee	0.3205453949%
TN21	Carroll County, Tennessee	0.4438060785%
TN22	Carter County, Tennessee	0.8435596891%
TN27	Chattanooga City, Tennessee	0.4981237028%
TN28	Cheatham County, Tennessee	0.8209998781%
TN29	Chester County, Tennessee	0.1751399118%
TN30	Claiborne County, Tennessee	1.1929412357%
TN31	Clarksville City, Tennessee	0.2296815192%
TN32	Clay County, Tennessee	0.3261509170%
TN33	Cleveland City, Tennessee	0.5531282252%
TN36	Cocke County, Tennessee	0.8746257470%
TN37	Coffee County, Tennessee	0.8953551698%
TN39	Collierville Town, Tennessee	0.0617375387%
TN41	Columbia City, Tennessee	0.0390894158%
TN42	Cookeville City, Tennessee	0.8404101920%
TN45	Crockett County, Tennessee	0.1232062476%
TN47	Cumberland County, Tennessee	0.8784847959%

State ID	Qualifying Subdivision	Consolidated State Allocation
TN48	Dandridge Town, Tennessee	0.0109089663%
TN49	De Kalb County, Tennessee	0.4478425886%
TN50	Decatur County, Tennessee	0.3607195939%
TN51	Decatur Town, Tennessee	0.0050599481%
TN53	Dickson County, Tennessee	0.8341347308%
TN56	Dyer County, Tennessee	0.4019088559%
TN64	Fayette County, Tennessee	0.3157083831%
TN66	Fentress County, Tennessee	0.5526714656%
TN67	Franklin City, Tennessee	0.1089989646%
TN68	Franklin County, Tennessee	0.6323371108%
TN69	Gallatin City, Tennessee	0.0760079674%
TN70	Gatlinburg City, Tennessee	0.0507819668%
TN71	Germantown City, Tennessee	0.0687501047%
TN72	Gibson County, Tennessee	0.4940695219%
TN73	Giles County, Tennessee	0.4604367666%
TN75	Grainger County, Tennessee	0.4671260668%
TN76	Greene County, Tennessee	1.2127967101%
TN78	Grundy County, Tennessee	0.3896858892%
TN79	Hamblen County, Tennessee	2.2614488604%
TN80	Hamilton County, Tennessee	4.2055530346%
TN81	Hancock County, Tennessee	0.2089065376%
TN82	Hardeman County, Tennessee	0.2150658408%
TN83	Hardin County, Tennessee	0.5683946644%
TN84	Hartsville/Trousdale County, Tennessee	0.1139641522%
TN85	Hawkins County, Tennessee	1.0968095083%
TN86	Haywood County, Tennessee	0.1104263592%
TN87	Henderson County, Tennessee	0.2498867656%

State ID	Qualifying Subdivision	Consolidated State Allocation
TN88	Hendersonville City, Tennessee	0.1137407554%
TN89	Henry County, Tennessee	0.6661685991%
TN90	Hickman County, Tennessee	0.2804089244%
TN91	Houston County, Tennessee	0.1198735525%
TN92	Humphreys County, Tennessee	0.2441608982%
TN93	Jackson City, Tennessee	0.0431370644%
TN94	Jackson County, Tennessee	0.2780985367%
TN95	Jefferson County, Tennessee	0.8912247367%
TN96	Johnson City, Tennessee	1.0682855260%
TN97	Johnson County, Tennessee	0.2282065978%
TN98	Kingsport City, Tennessee	0.9871149359%
TN99	Knox County, Tennessee	9.1809198144%
TN100	Knoxville City, Tennessee	1.5417816888%
TN101	La Vergne City, Tennessee	0.0518950147%
TN102	Lake County, Tennessee	0.0671464632%
TN104	Lauderdale County, Tennessee	0.2733775153%
TN105	Lawrence County, Tennessee	0.6992850503%
TN107	Lebanon City, Tennessee	0.1110258247%
TN108	Lewis County, Tennessee	0.1528225920%
TN110	Lexington City, Tennessee	0.0796867496%
TN112	Lincoln County, Tennessee	0.4060784411%
TN115	Loudon County, Tennessee	0.8992484296%
TN116	Lynchburg, Moore County Metropolitan Government, Tennessee	0.0579106070%
TN118	Macon County, Tennessee	0.3091017000%
TN119	Madison County, Tennessee	0.8907256845%
TN121	Marion County, Tennessee	0.3637161259%

State ID	Qualifying Subdivision	Consolidated State Allocation
TN122	Marshall County, Tennessee	0.5422227344%
TN124	Maryville City, Tennessee	0.3223901040%
TN125	Maury County, Tennessee	1.0772540178%
TN126	McMinn County, Tennessee	0.9297273747%
TN128	McNairy County, Tennessee	0.4269884656%
TN129	Meigs County, Tennessee	0.2016450737%
TN130	Memphis City, Tennessee	4.9079216307%
TN131	Millington City, Tennessee	0.0212200583%
TN133	Monroe County, Tennessee	0.7506735593%
TN135	Montgomery County, Tennessee	1.6758545682%
TN136	Morgan County, Tennessee	0.5132562715%
TN138	Morristown City, Tennessee	0.3919462797%
TN139	Mount Juliet City, Tennessee	0.0577622481%
TN141	Murfreesboro City, Tennessee	0.7283549414%
TN142	Nashville-Davidson Metropolitan Government, Tennessee	8.9810236006%
TN145	Oak Ridge City, Tennessee	0.9598050011%
TN146	Obion County, Tennessee	0.3198033491%
TN147	Overton County, Tennessee	0.5461670803%
TN149	Perry County, Tennessee	0.0857864664%
TN151	Pickett County, Tennessee	0.1471132648%
TN152	Pigeon Forge City, Tennessee	0.0877322588%
TN154	Polk County, Tennessee	0.3220131560%
TN157	Putnam County, Tennessee	0.3930896023%
TN159	Rhea County, Tennessee	0.5404420504%
TN160	Ripley City, Tennessee	0.0190759934%
TN161	Roane County, Tennessee	1.6361535854%
TN162	Robertson County, Tennessee	0.9333043197%

State ID	Qualifying Subdivision	Consolidated State Allocation
TN163	Rutherford County, Tennessee	2.5756978154%
TN164	Scott County, Tennessee	0.5189341096%
TN165	Sequatchie County, Tennessee	0.2433974548%
TN166	Sevier County, Tennessee	1.4412782095%
TN168	Shelby County, Tennessee	3.5255489082%
TN170	Smith County, Tennessee	0.5711842980%
TN172	Smyrna Town, Tennessee	0.1314691656%
TN176	Spring Hill City, Tennessee	0.0244598773%
TN179	Stewart County, Tennessee	0.1459273147%
TN180	Sullivan County, Tennessee	1.4573397906%
TN181	Sumner County, Tennessee	1.7449087187%
TN182	Tipton County, Tennessee	0.6312749815%
TN184	Unicoi County, Tennessee	0.3464527663%
TN186	Union County, Tennessee	0.5606745148%
TN187	Van Buren County, Tennessee	0.0479172535%
TN189	Warren County, Tennessee	0.5719112694%
TN191	Washington County, Tennessee	1.1061046159%
TN192	Wayne County, Tennessee	0.2328717594%
TN194	Weakley County, Tennessee	0.3874777573%
TN195	White County, Tennessee	0.4162394991%
TN197	Williamson County, Tennessee	1.6843304984%
TN198	Wilson County, Tennessee	1.4019072760%

State ID	Qualifying Subdivision	Consolidated State Allocation
TX1	Abbott City, Texas	0.0004586670%
TX2	Abernathy City, Texas	0.0000733330%
TX3	Abilene City, Texas	0.3758786670%
TX4	Ackerly City, Texas	0.0000140000%
TX5	Addison Town, Texas	0.0387293330%
TX6	Adrian City, Texas	0.0001206670%
TX7	Agua Dulce City, Texas	0.0000286670%
TX8	Alamo City, Texas	0.0147473330%
TX9	Alamo Heights City, Texas	0.0187986670%
TX10	Alba Town, Texas	0.0021306670%
TX11	Albany City, Texas	0.0001200000%
TX12	Aledo City, Texas	0.0002206670%
TX13	Alice City, Texas	0.0475273330%
TX14	Allen City, Texas	0.2100540000%
TX15	Alma Town, Texas	0.0007380000%
TX16	Alpine City, Texas	0.0197906670%
TX17	Alto Town, Texas	0.0025113330%
TX18	Alton City, Texas	0.0076933330%
TX19	Alvarado City, Texas	0.0193526670%
TX20	Alvin City, Texas	0.0759746670%
TX21	Alvord Town, Texas	0.0002386670%
TX22	Amarillo City, Texas	0.6584406670%
TX23	Ames City, Texas	0.0037140000%
TX24	Amherst City, Texas	0.0000146670%
TX25	Anahuac City, Texas	0.0003613330%
TX26	Anderson City, Texas	0.0000126670%
TX27	Anderson County, Texas	0.1791753330%
TX28	Andrews City, Texas	0.0126553330%

State ID	Qualifying Subdivision	Consolidated State Allocation
TX29	Andrews County, Texas	0.0250706670%
TX30	Angelina County, Texas	0.1533040000%
TX31	Angleton City, Texas	0.0418606670%
TX32	Angus City, Texas	0.0002206670%
TX33	Anna City, Texas	0.0060500000%
TX34	Annetta North Town, Texas	0.0000226670%
TX35	Annetta South Town, Texas	0.0004013330%
TX36	Annetta Town, Texas	0.0039706670%
TX37	Annona Town, Texas	0.0004920000%
TX38	Anson City, Texas	0.0034226670%
TX39	Anthony Town, Texas	0.0030093330%
TX40	Anton City, Texas	0.0002960000%
TX41	Appleby City, Texas	0.0010340000%
TX42	Aquilla City, Texas	0.0001386670%
TX43	Aransas County, Texas	0.1776746670%
TX44	Aransas Pass City, Texas	0.0385420000%
TX45	Archer City, Texas	0.0070360000%
TX46	Archer County, Texas	0.0303560000%
TX47	Arcola City, Texas	0.0048600000%
TX48	Argyle City, Texas	0.0076040000%
TX49	Arlington City, Texas	0.4905353330%
TX50	Armstrong County, Texas	0.0006493330%
TX51	Arp City, Texas	0.0013393330%
TX52	Asherton City, Texas	0.0000746670%
TX53	Aspermont Town, Texas	0.0000060000%
TX54	Atascosa County, Texas	0.1179353330%
TX55	Athens City, Texas	0.0706280000%
TX56	Atlanta City, Texas	0.0206633330%

State ID	Qualifying Subdivision	Consolidated State Allocation
TX57	Aubrey City, Texas	0.0100940000%
TX58	Aurora City, Texas	0.0012326670%
TX59	Austin City, Texas	3.2518106670%
TX60	Austin County, Texas	0.0506866670%
TX61	Austwell City, Texas	0.0000726670%
TX62	Avery Town, Texas	0.0000920000%
TX63	Avinger Town, Texas	0.0007433330%
TX64	Azle City, Texas	0.0214753330%
TX65	Bailey City, Texas	0.0006333330%
TX66	Bailey County, Texas	0.0102513330%
TX67	Bailey's Prairie Village, Texas	0.0037360000%
TX68	Baird City, Texas	0.0018680000%
TX69	Balch Springs City, Texas	0.0182386670%
TX70	Balcones Heights City, Texas	0.0158740000%
TX71	Ballinger City, Texas	0.0061146670%
TX72	Balморhea City, Texas	0.0000420000%
TX73	Bandera City, Texas	0.0019286670%
TX74	Bandera County, Texas	0.0578766670%
TX75	Bangs City, Texas	0.0020333330%
TX76	Bardwell City, Texas	0.0002413330%
TX77	Barry City, Texas	0.0001333330%
TX78	Barstow City, Texas	0.0000406670%
TX79	Bartlett City, Texas	0.0022493330%
TX80	Bartonville Town, Texas	0.0059246670%
TX81	Bastrop City, Texas	0.0308800000%
TX82	Bastrop County, Texas	0.2293066670%
TX83	Bay City, Texas	0.0386080000%
TX84	Baylor County, Texas	0.0198880000%

State ID	Qualifying Subdivision	Consolidated State Allocation
TX85	Bayou Vista City, Texas	0.0041600000%
TX86	Bayside Town, Texas	0.0001613330%
TX87	Baytown City, Texas	0.1440440000%
TX88	Bayview Town, Texas	0.0000273330%
TX89	Beach City, Texas	0.0083366670%
TX90	Bear Creek Village, Texas	0.0006040000%
TX91	Beasley City, Texas	0.0000866670%
TX92	Beaumont City, Texas	0.4553400000%
TX93	Beckville City, Texas	0.0008313330%
TX94	Bedford City, Texas	0.0628760000%
TX95	Bedias City, Texas	0.0023166670%
TX96	Bee Cave City, Texas	0.0085753330%
TX97	Bee County, Texas	0.0652293330%
TX98	Beeville City, Texas	0.0160180000%
TX99	Bell County, Texas	0.4338320000%
TX100	Bellaire City, Texas	0.0275093330%
TX101	Bellevue City, Texas	0.0000373330%
TX102	Bellmead City, Texas	0.0096580000%
TX103	Bells Town, Texas	0.0012606670%
TX104	Bellville City, Texas	0.0049920000%
TX105	Belton City, Texas	0.0484533330%
TX106	Benavides City, Texas	0.0001013330%
TX107	Benbrook City, Texas	0.0292793330%
TX108	Benjamin City, Texas	0.0006340000%
TX109	Berryville Town, Texas	0.0095860000%
TX110	Bertram City, Texas	0.0001213330%
TX111	Beverly Hills City, Texas	0.0028906670%
TX112	Bevil Oaks City, Texas	0.0003660000%

State ID	Qualifying Subdivision	Consolidated State Allocation
TX113	Bexar County, Texas	4.6714346670%
TX114	Big Lake City, Texas	0.0003646670%
TX115	Big Sandy Town, Texas	0.0030526670%
TX116	Big Spring City, Texas	0.1266186670%
TX117	Big Wells City, Texas	0.0001573330%
TX118	Bishop City, Texas	0.0054753330%
TX119	Bishop Hills Town, Texas	0.0002153330%
TX120	Blackwell City, Texas	0.0000206670%
TX121	Blanco City, Texas	0.0041273330%
TX122	Blanco County, Texas	0.0328153330%
TX123	Blanket Town, Texas	0.0000980000%
TX124	Bloomburg Town, Texas	0.0006733330%
TX125	Blooming Grove Town, Texas	0.0002346670%
TX126	Blossom City, Texas	0.0001320000%
TX127	Blue Mound City, Texas	0.0019253330%
TX128	Blue Ridge City, Texas	0.0008966670%
TX129	Blum Town, Texas	0.0010813330%
TX130	Boerne City, Texas	0.0303840000%
TX131	Bogata City, Texas	0.0024326670%
TX132	Bonham City, Texas	0.0672726670%
TX133	Bonney Village, Texas	0.0016733330%
TX134	Booker Town, Texas	0.0006906670%
TX135	Borden County, Texas	0.0006666670%
TX136	Borger City, Texas	0.0464533330%
TX137	Bosque County, Texas	0.0473820000%
TX138	Bovina City, Texas	0.0001153330%
TX139	Bowie City, Texas	0.0557466670%
TX140	Bowie County, Texas	0.1554600000%

State ID	Qualifying Subdivision	Consolidated State Allocation
TX141	Boyd Town, Texas	0.0046353330%
TX142	Brackettville City, Texas	0.0000053330%
TX143	Brady City, Texas	0.0183200000%
TX144	Brazoria City, Texas	0.0076913330%
TX145	Brazoria County, Texas	0.6807266670%
TX146	Brazos Bend City, Texas	0.0003080000%
TX147	Brazos Country City, Texas	0.0006013330%
TX148	Brazos County, Texas	0.2280580000%
TX149	Breckenridge City, Texas	0.0159840000%
TX150	Bremond City, Texas	0.0037026670%
TX151	Brenham City, Texas	0.0365000000%
TX152	Brewster County, Texas	0.0400580000%
TX153	Briarcliff Village, Texas	0.0003813330%
TX154	Briarocks City, Texas	0.0000380000%
TX155	Bridge City, Texas	0.0538373330%
TX156	Bridgeport City, Texas	0.0222006670%
TX157	Briscoe County, Texas	0.0006513330%
TX158	Broadus Town, Texas	0.0000206670%
TX159	Bronte Town, Texas	0.0000660000%
TX160	Brooks County, Texas	0.0138066670%
TX161	Brookshire City, Texas	0.0042706670%
TX162	Brookside Village City, Texas	0.0007400000%
TX163	Brown County, Texas	0.1289446670%
TX164	Browndell City, Texas	0.0001013330%
TX165	Brownfield City, Texas	0.0096346670%
TX166	Brownsboro City, Texas	0.0021173330%
TX167	Brownsville City, Texas	0.2833713330%
TX168	Brownwood City, Texas	0.1110480000%

State ID	Qualifying Subdivision	Consolidated State Allocation
TX169	Bruceville-Eddy City, Texas	0.0011280000%
TX170	Bryan City, Texas	0.1645980000%
TX171	Bryson City, Texas	0.0008186670%
TX172	Buckholts Town, Texas	0.0007420000%
TX173	Buda City, Texas	0.0071893330%
TX174	Buffalo City, Texas	0.0079106670%
TX175	Buffalo Gap Town, Texas	0.0000586670%
TX176	Buffalo Springs Village, Texas	0.0001253330%
TX177	Bullard Town, Texas	0.0049913330%
TX178	Bulverde City, Texas	0.0096240000%
TX179	Bunker Hill Village City, Texas	0.0003146670%
TX180	Burkburnett City, Texas	0.0252293330%
TX181	Burke City, Texas	0.0007426670%
TX182	Burleson City, Texas	0.1011860000%
TX183	Burleson County, Texas	0.0468293330%
TX184	Burnet City, Texas	0.0222300000%
TX185	Burnet County, Texas	0.1265526670%
TX186	Burton City, Texas	0.0006246670%
TX187	Byers City, Texas	0.0000513330%
TX188	Bynum Town, Texas	0.0002533330%
TX189	Cactus City, Texas	0.0031860000%
TX190	Caddo Mills City, Texas	0.0000286670%
TX191	Caldwell City, Texas	0.0121633330%
TX192	Caldwell County, Texas	0.0576086670%
TX193	Calhoun County, Texas	0.0852840000%
TX194	Callahan County, Texas	0.0085960000%
TX195	Callisburg City, Texas	0.0000673330%
TX196	Calvert City, Texas	0.0005146670%

State ID	Qualifying Subdivision	Consolidated State Allocation
TX197	Cameron City, Texas	0.0073940000%
TX198	Cameron County, Texas	0.3580173330%
TX199	Camp County, Texas	0.0192340000%
TX200	Camp Wood City, Texas	0.0002813330%
TX201	Campbell City, Texas	0.0007440000%
TX202	Canadian City, Texas	0.0007266670%
TX203	Caney City Town, Texas	0.0013366670%
TX204	Canton City, Texas	0.0378226670%
TX205	Canyon City, Texas	0.0175006670%
TX206	Carbon Town, Texas	0.0004133330%
TX207	Carl's Corner Town, Texas	0.0000320000%
TX208	Carmine City, Texas	0.0002566670%
TX209	Carrizo Springs City, Texas	0.0011140000%
TX210	Carrollton City, Texas	0.2068366670%
TX211	Carson County, Texas	0.0196620000%
TX212	Carthage City, Texas	0.0126180000%
TX213	Cashion Community City, Texas	0.0002146670%
TX214	Cass County, Texas	0.0621033330%
TX215	Castle Hills City, Texas	0.0085200000%
TX216	Castro County, Texas	0.0029466670%
TX217	Castroville City, Texas	0.0030166670%
TX218	Cedar Hill City, Texas	0.0467513330%
TX219	Cedar Park City, Texas	0.1237113330%
TX220	Celeste City, Texas	0.0008533330%
TX221	Celina City, Texas	0.0121886670%
TX222	Center City, Texas	0.0392253330%
TX223	Centerville City, Texas	0.0002566670%
TX224	Chambers County, Texas	0.1021253330%

State ID	Qualifying Subdivision	Consolidated State Allocation
TX225	Chandler City, Texas	0.0115760000%
TX226	Channing City, Texas	0.0000013330%
TX227	Charlotte City, Texas	0.0028380000%
TX228	Cherokee County, Texas	0.1044080000%
TX229	Chester Town, Texas	0.0007826670%
TX230	Chico City, Texas	0.0019520000%
TX231	Childress City, Texas	0.0252773330%
TX232	Childress County, Texas	0.0337213330%
TX233	Chillicothe City, Texas	0.0001146670%
TX234	China City, Texas	0.0003480000%
TX235	China Grove Town, Texas	0.0003986670%
TX236	Chireno City, Texas	0.0010453330%
TX237	Christine Town, Texas	0.0002360000%
TX238	Cibolo City, Texas	0.0091266670%
TX239	Cisco City, Texas	0.0048120000%
TX240	Clarendon City, Texas	0.0000760000%
TX241	Clarksville City, Texas	0.0139273330%
TX242	Clarksville City, Texas	0.0000360000%
TX243	Claude City, Texas	0.0000173330%
TX244	Clay County, Texas	0.0480333330%
TX245	Clear Lake Shores City, Texas	0.0044546670%
TX246	Cleburne City, Texas	0.1521226670%
TX247	Cleveland City, Texas	0.0645980000%
TX248	Clifton City, Texas	0.0066260000%
TX249	Clint Town, Texas	0.0002500000%
TX250	Clute City, Texas	0.0342333330%
TX251	Clyde City, Texas	0.0115246670%
TX252	Coahoma Town, Texas	0.0015273330%

State ID	Qualifying Subdivision	Consolidated State Allocation
TX253	Cochran County, Texas	0.0022593330%
TX254	Cockrell Hill City, Texas	0.0003413330%
TX255	Coffee City Town, Texas	0.0007246670%
TX256	Coke County, Texas	0.0036813330%
TX257	Coldspring City, Texas	0.0002980000%
TX258	Coleman City, Texas	0.0036280000%
TX259	Coleman County, Texas	0.0027760000%
TX260	College Station City, Texas	0.1720980000%
TX261	Colleyville City, Texas	0.0306993330%
TX262	Collin County, Texas	0.8444806670%
TX263	Collingsworth County, Texas	0.0128226670%
TX264	Collinsville Town, Texas	0.0012206670%
TX265	Colmesneil City, Texas	0.0014740000%
TX266	Colorado City, Texas	0.0056033330%
TX267	Colorado County, Texas	0.0327226670%
TX268	Columbus City, Texas	0.0045780000%
TX269	Comal County, Texas	0.2640946670%
TX270	Comanche City, Texas	0.0110020000%
TX271	Comanche County, Texas	0.0339760000%
TX272	Combes Town, Texas	0.0011400000%
TX273	Combine City, Texas	0.0012613330%
TX274	Commerce City, Texas	0.0225793330%
TX275	Como Town, Texas	0.0002766670%
TX276	Concho County, Texas	0.0025726670%
TX277	Conroe City, Texas	0.3111140000%
TX278	Converse City, Texas	0.0184620000%
TX279	Cooke County, Texas	0.1336340000%
TX280	Cool City, Texas	0.0004873330%

State ID	Qualifying Subdivision	Consolidated State Allocation
TX281	Coolidge Town, Texas	0.0001620000%
TX282	Cooper City, Texas	0.0002413330%
TX283	Coppell City, Texas	0.0577286670%
TX284	Copper Canyon Town, Texas	0.0003260000%
TX285	Copperas Cove City, Texas	0.0889946670%
TX286	Corinth City, Texas	0.0501986670%
TX287	Corpus Christi City, Texas	1.2084713330%
TX288	Corral City Town, Texas	0.0000953330%
TX289	Corrigan Town, Texas	0.0142120000%
TX290	Corsicana City, Texas	0.0582066670%
TX291	Coryell County, Texas	0.0824393330%
TX292	Cottle County, Texas	0.0005833330%
TX293	Cottonwood City, Texas	0.0001926670%
TX294	Cottonwood Shores City, Texas	0.0008020000%
TX295	Cotulla City, Texas	0.0008340000%
TX296	Coupland City, Texas	0.0001773330%
TX297	Cove City, Texas	0.0002580000%
TX298	Covington City, Texas	0.0003460000%
TX299	Coyote Flats City, Texas	0.0009813330%
TX300	Crandall City, Texas	0.0080626670%
TX301	Crane City, Texas	0.0070660000%
TX302	Crane County, Texas	0.0174306670%
TX303	Cranfills Gap City, Texas	0.0000853330%
TX304	Crawford Town, Texas	0.0002553330%
TX305	Creedmoor City, Texas	0.0000106670%
TX306	Cresson City, Texas	0.0007240000%
TX307	Crockett City, Texas	0.0156020000%
TX308	Crockett County, Texas	0.0121400000%

State ID	Qualifying Subdivision	Consolidated State Allocation
TX309	Crosby County, Texas	0.0122586670%
TX310	Crosbyton City, Texas	0.0009986670%
TX311	Cross Plains Town, Texas	0.0032513330%
TX312	Cross Roads Town, Texas	0.0001626670%
TX313	Cross Timber Town, Texas	0.0003613330%
TX314	Crowell City, Texas	0.0042233330%
TX315	Crowley City, Texas	0.0148966670%
TX316	Crystal City, Texas	0.0129413330%
TX317	Cuero City, Texas	0.0164593330%
TX318	Culberson County, Texas	0.0005260000%
TX319	Cumby City, Texas	0.0035466670%
TX320	Cuney Town, Texas	0.0004040000%
TX321	Cushing City, Texas	0.0007466670%
TX322	Cut and Shoot City, Texas	0.0014273330%
TX323	Daingerfield City, Texas	0.0083173330%
TX324	Daisetta City, Texas	0.0035800000%
TX325	Dalhart City, Texas	0.0077393330%
TX326	Dallam County, Texas	0.0144573330%
TX327	Dallas City, Texas	1.9999346670%
TX328	Dallas County, Texas	5.6921940000%
TX329	Dalworthington Gardens City, Texas	0.0040400000%
TX330	Danbury City, Texas	0.0028206670%
TX331	Darrouzett Town, Texas	0.0000673330%
TX332	Dawson County, Texas	0.0312740000%
TX333	Dawson Town, Texas	0.0004000000%
TX334	Dayton City, Texas	0.0314146670%
TX335	Dayton Lakes City, Texas	0.0000253330%

State ID	Qualifying Subdivision	Consolidated State Allocation
TX336	De Kalb City, Texas	0.0006900000%
TX337	De Leon City, Texas	0.0054786670%
TX338	De Witt County, Texas	0.0459300000%
TX339	Deaf Smith County, Texas	0.0230213330%
TX340	Dean City, Texas	0.0000940000%
TX341	Decatur City, Texas	0.0377793330%
TX342	Decordova City, Texas	0.0091853330%
TX343	Deer Park City, Texas	0.0329253330%
TX344	Del Rio City, Texas	0.0393706670%
TX345	Dell City, Texas	0.0000100000%
TX346	Delta County, Texas	0.0203893330%
TX347	Denison City, Texas	0.1402840000%
TX348	Denton City, Texas	0.3055560000%
TX349	Denton County, Texas	0.7548653330%
TX350	Denver City Town, Texas	0.0014026670%
TX351	Deport City, Texas	0.0000280000%
TX352	Desoto City, Texas	0.0482666670%
TX353	Detroit Town, Texas	0.0006433330%
TX354	Devers City, Texas	0.0001273330%
TX355	Devine City, Texas	0.0029026670%
TX356	Diboll City, Texas	0.0170220000%
TX357	Dickens City, Texas	0.0000473330%
TX358	Dickens County, Texas	0.0012486670%
TX359	Dickinson City, Texas	0.0557886670%
TX360	Dilley City, Texas	0.0017553330%
TX361	Dimmit County, Texas	0.0221960000%
TX362	Dimmitt City, Texas	0.0006746670%
TX363	Dish Town, Texas	0.0000126670%

State ID	Qualifying Subdivision	Consolidated State Allocation
TX364	Dodd City Town, Texas	0.0008073330%
TX365	Dodson Town, Texas	0.0002980000%
TX366	Domino Town, Texas	0.0001306670%
TX367	Donley County, Texas	0.0149133330%
TX368	Donna City, Texas	0.0091986670%
TX369	Dorchester City, Texas	0.0001540000%
TX370	Double Oak Town, Texas	0.0031766670%
TX371	Douglasville Town, Texas	0.0003826670%
TX372	Dripping Springs City, Texas	0.0005406670%
TX373	Driscoll City, Texas	0.0000260000%
TX374	Dublin City, Texas	0.0096520000%
TX375	Dumas City, Texas	0.0174860000%
TX376	Duncanville City, Texas	0.0388853330%
TX377	Duval County, Texas	0.0327393330%
TX378	Eagle Lake City, Texas	0.0032546670%
TX379	Eagle Pass City, Texas	0.0373366670%
TX380	Early City, Texas	0.0098920000%
TX381	Earth City, Texas	0.0001613330%
TX382	East Bernard City, Texas	0.0037026670%
TX383	East Mountain City, Texas	0.0016626670%
TX384	East Tawakoni City, Texas	0.0018153330%
TX385	Eastland City, Texas	0.0105973330%
TX386	Eastland County, Texas	0.0348500000%
TX387	Easton City, Texas	0.0002193330%
TX388	Ector City, Texas	0.0007386670%
TX389	Ector County, Texas	0.3200000000%
TX390	Edcouch City, Texas	0.0027340000%
TX391	Eden City, Texas	0.0003313330%

State ID	Qualifying Subdivision	Consolidated State Allocation
TX392	Edgecliff Village Town, Texas	0.0014880000%
TX393	Edgewood Town, Texas	0.0087693330%
TX394	Edinburg City, Texas	0.0805893330%
TX395	Edmonson Town, Texas	0.0000906670%
TX396	Edna City, Texas	0.0121293330%
TX397	Edom City, Texas	0.0014326670%
TX398	Edwards County, Texas	0.0006500000%
TX399	El Campo City, Texas	0.0211333330%
TX400	El Cenizo City, Texas	0.0004140000%
TX401	El Lago City, Texas	0.0037360000%
TX402	El Paso City, Texas	0.8162473330%
TX403	El Paso County, Texas	1.7280806670%
TX404	Eldorado City, Texas	0.0000333330%
TX405	Electra City, Texas	0.0104773330%
TX406	Elgin City, Texas	0.0175226670%
TX407	Elkhart Town, Texas	0.0002006670%
TX408	Ellis County, Texas	0.2102480000%
TX409	Elmendorf City, Texas	0.0004973330%
TX410	Elsa City, Texas	0.0051466670%
TX411	Emhouse Town, Texas	0.0000553330%
TX412	Emory City, Texas	0.0025853330%
TX413	Enchanted Oaks Town, Texas	0.0008660000%
TX414	Encinal City, Texas	0.0010100000%
TX415	Ennis City, Texas	0.0545593330%
TX416	Erath County, Texas	0.0684106670%
TX417	Escobares City, Texas	0.0000266670%
TX418	Estelline Town, Texas	0.0006060000%
TX419	Eules City, Texas	0.0618826670%

State ID	Qualifying Subdivision	Consolidated State Allocation
TX420	Eureka City, Texas	0.0002226670%
TX421	Eustace City, Texas	0.0013926670%
TX422	Evant Town, Texas	0.0013786670%
TX423	Everman City, Texas	0.0051280000%
TX424	Fair Oaks Ranch City, Texas	0.0053846670%
TX425	Fairchilds Village, Texas	0.0000540000%
TX426	Fairfield City, Texas	0.0008300000%
TX427	Fairview Town, Texas	0.0214966670%
TX428	Falfurrias City, Texas	0.0014806670%
TX429	Falls City, Texas	0.0000273330%
TX430	Falls County, Texas	0.0230146670%
TX431	Fannin County, Texas	0.0877686670%
TX432	Farmers Branch City, Texas	0.0630213330%
TX433	Farmersville City, Texas	0.0070213330%
TX434	Farwell City, Texas	0.0002286670%
TX435	Fate City, Texas	0.0023153330%
TX436	Fayette County, Texas	0.0616266670%
TX437	Fayetteville City, Texas	0.0002606670%
TX438	Ferris City, Texas	0.0092486670%
TX439	Fisher County, Texas	0.0036786670%
TX440	Flatonia Town, Texas	0.0037740000%
TX441	Florence City, Texas	0.0026326670%
TX442	Floresville City, Texas	0.0144660000%
TX443	Flower Mound Town, Texas	0.1435040000%
TX444	Floyd County, Texas	0.0060326670%
TX445	Floydada City, Texas	0.0042380000%
TX446	Foard County, Texas	0.0038426670%
TX447	Follett City, Texas	0.0001413330%

State ID	Qualifying Subdivision	Consolidated State Allocation
TX448	Forest Hill City, Texas	0.0174213330%
TX449	Forney City, Texas	0.0534080000%
TX450	Forsan City, Texas	0.0003840000%
TX451	Fort Bend County, Texas	1.0044793330%
TX452	Fort Stockton City, Texas	0.0029406670%
TX453	Fort Worth City, Texas	1.4138600000%
TX454	Franklin City, Texas	0.0026206670%
TX455	Franklin County, Texas	0.0171886670%
TX456	Frankston Town, Texas	0.0001826670%
TX457	Fredericksburg City, Texas	0.0376573330%
TX458	Freeport City, Texas	0.0486486670%
TX459	Freer City, Texas	0.0021806670%
TX460	Freestone County, Texas	0.0336633330%
TX461	Friendswood City, Texas	0.0935533330%
TX462	Frio County, Texas	0.0133026670%
TX463	Friona City, Texas	0.0018986670%
TX464	Frisco City, Texas	0.2702060000%
TX465	Fritch City, Texas	0.0030320000%
TX466	Frost City, Texas	0.0002140000%
TX467	Fruitvale City, Texas	0.0015626670%
TX468	Fulshear City, Texas	0.0035146670%
TX469	Fulton Town, Texas	0.0010680000%
TX470	Gaines County, Texas	0.0362313330%
TX471	Gainesville City, Texas	0.1026533330%
TX472	Galena Park City, Texas	0.0087286670%
TX473	Gallatin City, Texas	0.0008353330%
TX474	Galveston City, Texas	0.3254580000%
TX475	Galveston County, Texas	0.7493953330%

State ID	Qualifying Subdivision	Consolidated State Allocation
TX476	Ganado City, Texas	0.0036733330%
TX477	Garden Ridge City, Texas	0.0075673330%
TX478	Garland City, Texas	0.2801626670%
TX479	Garrett Town, Texas	0.0016733330%
TX480	Garrison City, Texas	0.0023700000%
TX481	Gary City Town, Texas	0.0003000000%
TX482	Garza County, Texas	0.0059626670%
TX483	Gatesville City, Texas	0.0179960000%
TX484	George West City, Texas	0.0041380000%
TX485	Georgetown City, Texas	0.1505973330%
TX486	Gholson City, Texas	0.0010033330%
TX487	Giddings City, Texas	0.0084493330%
TX488	Gillespie County, Texas	0.0421273330%
TX489	Gilmer City, Texas	0.0226340000%
TX490	Gladewater City, Texas	0.0164253330%
TX491	Glasscock County, Texas	0.0006666670%
TX492	Glen Rose City, Texas	0.0003600000%
TX493	Glenn Heights City, Texas	0.0110620000%
TX494	Godley City, Texas	0.0020766670%
TX495	Goldsmith City, Texas	0.0004513330%
TX496	Goldthwaite City, Texas	0.0008166670%
TX497	Goliad City, Texas	0.0023753330%
TX498	Goliad County, Texas	0.0231066670%
TX499	Golinda City, Texas	0.0000666670%
TX500	Gonzales City, Texas	0.0099213330%
TX501	Gonzales County, Texas	0.0221533330%
TX502	Goodlow City, Texas	0.0001473330%
TX503	Goodrich City, Texas	0.0064286670%

State ID	Qualifying Subdivision	Consolidated State Allocation
TX504	Gordon City, Texas	0.0002433330%
TX505	Goree City, Texas	0.0004993330%
TX506	Gorman City, Texas	0.0020713330%
TX507	Graford City, Texas	0.0000153330%
TX508	Graham City, Texas	0.1569520000%
TX509	Granbury City, Texas	0.0478233330%
TX510	Grand Prairie City, Texas	0.2969593330%
TX511	Grand Saline City, Texas	0.0242753330%
TX512	Grandfalls Town, Texas	0.0000433330%
TX513	Grandview City, Texas	0.0044000000%
TX514	Granger City, Texas	0.0018273330%
TX515	Granite Shoals City, Texas	0.0078893330%
TX516	Granjeno City, Texas	0.0000286670%
TX517	Grapeland City, Texas	0.0048580000%
TX518	Grapevine City, Texas	0.0861300000%
TX519	Gray County, Texas	0.0439226670%
TX520	Grays Prairie Village, Texas	0.0000113330%
TX521	Grayson County, Texas	0.3593886670%
TX522	Greenville City, Texas	0.1354080000%
TX523	Gregg County, Texas	0.1624960000%
TX524	Gregory City, Texas	0.0031313330%
TX525	Grey Forest City, Texas	0.0003160000%
TX526	Grimes County, Texas	0.0632520000%
TX527	Groesbeck City, Texas	0.0038300000%
TX528	Groom Town, Texas	0.0006433330%
TX529	Groves City, Texas	0.0271680000%
TX530	Groveton City, Texas	0.0058846670%
TX531	Gruver City, Texas	0.0007773330%

State ID	Qualifying Subdivision	Consolidated State Allocation
TX532	Guadalupe County, Texas	0.0978826670%
TX533	Gun Barrel City, Texas	0.0242013330%
TX534	Gunter City, Texas	0.0030726670%
TX535	Gustine Town, Texas	0.0000226670%
TX536	Hackberry Town, Texas	0.0000626670%
TX537	Hale Center City, Texas	0.0040280000%
TX538	Hale County, Texas	0.0527666670%
TX539	Hall County, Texas	0.0059553330%
TX540	Hallettsville City, Texas	0.0045966670%
TX541	Hallsburg City, Texas	0.0001813330%
TX542	Hallsville City, Texas	0.0068260000%
TX543	Haltom City, Texas	0.0478666670%
TX544	Hamilton City, Texas	0.0023873330%
TX545	Hamilton County, Texas	0.0442380000%
TX546	Hamlin City, Texas	0.0031040000%
TX547	Hansford County, Texas	0.0109440000%
TX548	Happy Town, Texas	0.0002180000%
TX549	Hardeman County, Texas	0.0101460000%
TX550	Hardin City, Texas	0.0000666670%
TX551	Hardin County, Texas	0.2532000000%
TX552	Harker Heights City, Texas	0.0757873330%
TX553	Harlingen City, Texas	0.1102860000%
TX554	Harris County, Texas	9.9774680000%
TX555	Harrison County, Texas	0.1239400000%
TX556	Hart City, Texas	0.0000573330%
TX557	Hartley County, Texas	0.0005240000%
TX558	Haskell City, Texas	0.0072193330%
TX559	Haskell County, Texas	0.0146740000%

State ID	Qualifying Subdivision	Consolidated State Allocation
TX560	Haslet City, Texas	0.0012720000%
TX561	Hawk Cove City, Texas	0.0004493330%
TX562	Hawkins City, Texas	0.0052880000%
TX563	Hawley City, Texas	0.0006206670%
TX564	Hays City, Texas	0.0003373330%
TX565	Hays County, Texas	0.3529926670%
TX566	Hearne City, Texas	0.0112160000%
TX567	Heath City, Texas	0.0191673330%
TX568	Hebron Town, Texas	0.0004580000%
TX569	Hedley City, Texas	0.0000466670%
TX570	Hedwig Village City, Texas	0.0087113330%
TX571	Helotes City, Texas	0.0105266670%
TX572	Hemphill City, Texas	0.0053566670%
TX573	Hemphill County, Texas	0.0095960000%
TX574	Hempstead City, Texas	0.0141600000%
TX575	Henderson City, Texas	0.0399773330%
TX576	Henderson County, Texas	0.2186433330%
TX577	Henrietta City, Texas	0.0018133330%
TX578	Hereford City, Texas	0.0136153330%
TX579	Hewitt City, Texas	0.0131840000%
TX580	Hickory Creek Town, Texas	0.0110066670%
TX581	Hico City, Texas	0.0036893330%
TX582	Hidalgo City, Texas	0.0177473330%
TX583	Hidalgo County, Texas	0.8354020000%
TX584	Hideaway City, Texas	0.0006146670%
TX585	Higgins City, Texas	0.0000286670%
TX586	Highland Haven City, Texas	0.0002133330%
TX587	Highland Park Town, Texas	0.0289220000%

State ID	Qualifying Subdivision	Consolidated State Allocation
TX588	Highland Village City, Texas	0.0335433330%
TX589	Hill Country Village City, Texas	0.0043233330%
TX590	Hill County, Texas	0.0849846670%
TX591	Hillcrest Village, Texas	0.0035633330%
TX592	Hillsboro City, Texas	0.0310726670%
TX593	Hilshire Village City, Texas	0.0005726670%
TX594	Hitchcock City, Texas	0.0191973330%
TX595	Hockley County, Texas	0.0309380000%
TX596	Holiday Lakes Town, Texas	0.0011966670%
TX597	Holland Town, Texas	0.0000513330%
TX598	Holliday City, Texas	0.0039400000%
TX599	Hollywood Park Town, Texas	0.0062826670%
TX600	Hondo City, Texas	0.0768586670%
TX601	Honey Grove City, Texas	0.0047973330%
TX602	Hood County, Texas	0.1947366670%
TX603	Hooks City, Texas	0.0018013330%
TX604	Hopkins County, Texas	0.0996786670%
TX605	Horizon City, Texas	0.0050133330%
TX606	Horseshoe Bay City, Texas	0.0321153330%
TX607	Houston City, Texas	4.6811953330%
TX608	Houston County, Texas	0.0524320000%
TX609	Howard County, Texas	0.0595533330%
TX610	Howardwick City, Texas	0.0000560000%
TX611	Howe Town, Texas	0.0061180000%
TX612	Hubbard City, Texas	0.0024233330%
TX613	Hudson City, Texas	0.0045600000%
TX614	Hudson Oaks City, Texas	0.0104246670%
TX615	Hudspeth County, Texas	0.0006566670%

State ID	Qualifying Subdivision	Consolidated State Allocation
TX616	Hughes Springs City, Texas	0.0029613330%
TX617	Humble City, Texas	0.0493013330%
TX618	Hunt County, Texas	0.2065673330%
TX619	Hunters Creek Village City, Texas	0.0098053330%
TX620	Huntington City, Texas	0.0058613330%
TX621	Huntsville City, Texas	0.0535820000%
TX622	Hurst City, Texas	0.0661246670%
TX623	Hutchins City, Texas	0.0063673330%
TX624	Hutchinson County, Texas	0.0497533330%
TX625	Hutto City, Texas	0.0255640000%
TX626	Huxley City, Texas	0.0004920000%
TX627	Idalou City, Texas	0.0013326670%
TX628	Impact Town, Texas	0.0000053330%
TX629	Indian Lake Town, Texas	0.0003153330%
TX630	Industry City, Texas	0.0004026670%
TX631	Ingleside City, Texas	0.0269913330%
TX632	Ingleside on the Bay City, Texas	0.0000946670%
TX633	Ingram City, Texas	0.0034953330%
TX634	Iola City, Texas	0.0021093330%
TX635	Iowa Colony Village, Texas	0.0027266670%
TX636	Iowa Park City, Texas	0.0156580000%
TX637	Iraan City, Texas	0.0000373330%
TX638	Iredell City, Texas	0.0001440000%
TX639	Irion County, Texas	0.0060700000%
TX640	Irving City, Texas	0.2852120000%
TX641	Italy Town, Texas	0.0035660000%
TX642	Itasca City, Texas	0.0057960000%
TX643	Ivanhoe City, Texas	0.0000173330%

State ID	Qualifying Subdivision	Consolidated State Allocation
TX644	Jacinto City, Texas	0.0094273330%
TX645	Jack County, Texas	0.0098660000%
TX646	Jacksboro City, Texas	0.0155026670%
TX647	Jackson County, Texas	0.0253226670%
TX648	Jacksonville City, Texas	0.0534526670%
TX649	Jamaica Beach City, Texas	0.0032753330%
TX650	Jarrell City, Texas	0.0016153330%
TX651	Jasper City, Texas	0.0522813330%
TX652	Jasper County, Texas	0.1659033330%
TX653	Jayton City, Texas	0.0000420000%
TX654	Jeff Davis County, Texas	0.0056666670%
TX655	Jefferson City, Texas	0.0074626670%
TX656	Jefferson County, Texas	0.5044093330%
TX657	Jersey Village City, Texas	0.0242313330%
TX658	Jewett City, Texas	0.0062253330%
TX659	Jim Hogg County, Texas	0.0084786670%
TX660	Jim Wells County, Texas	0.1110260000%
TX661	Joaquin City, Texas	0.0005400000%
TX662	Johnson City, Texas	0.0023873330%
TX663	Johnson County, Texas	0.2724613330%
TX664	Jolly City, Texas	0.0000173330%
TX665	Jones County, Texas	0.0146673330%
TX666	Jones Creek Village, Texas	0.0033853330%
TX667	Jonestown City, Texas	0.0042793330%
TX668	Josephine City, Texas	0.0005873330%
TX669	Joshua City, Texas	0.0137460000%
TX670	Jourdanton City, Texas	0.0064000000%
TX671	Junction City, Texas	0.0032166670%

State ID	Qualifying Subdivision	Consolidated State Allocation
TX672	Justin City, Texas	0.0057166670%
TX673	Karnes City, Texas	0.0077546670%
TX674	Karnes County, Texas	0.0234993330%
TX675	Katy City, Texas	0.0349780000%
TX676	Kaufman City, Texas	0.0184046670%
TX677	Kaufman County, Texas	0.2353646670%
TX678	Keene City, Texas	0.0255306670%
TX679	Keller City, Texas	0.0527926670%
TX680	Kemah City, Texas	0.0188833330%
TX681	Kemp City, Texas	0.0042793330%
TX682	Kempner City, Texas	0.0002200000%
TX683	Kendall County, Texas	0.0670953330%
TX684	Kendleton City, Texas	0.0000086670%
TX685	Kenedy City, Texas	0.0004506670%
TX686	Kenedy County, Texas	0.0006666670%
TX687	Kenefick Town, Texas	0.0002773330%
TX688	Kennard City, Texas	0.0000880000%
TX689	Kennedale City, Texas	0.0140160000%
TX690	Kent County, Texas	0.0006260000%
TX691	Kerens City, Texas	0.0012826670%
TX692	Kermit City, Texas	0.0037680000%
TX693	Kerr County, Texas	0.1456346670%
TX694	Kerrville City, Texas	0.1269046670%
TX695	Kilgore City, Texas	0.0703886670%
TX696	Killeen City, Texas	0.3571000000%
TX697	Kimble County, Texas	0.0136533330%
TX698	King County, Texas	0.0006666670%
TX699	Kingsville City, Texas	0.0133886670%

State ID	Qualifying Subdivision	Consolidated State Allocation
TX700	Kinney County, Texas	0.0014280000%
TX701	Kirby City, Texas	0.0058346670%
TX702	Kirbyville City, Texas	0.0071266670%
TX703	Kirvin Town, Texas	0.0000013330%
TX704	Kleberg County, Texas	0.0827393330%
TX705	Knollwood City, Texas	0.0007733330%
TX706	Knox City Town, Texas	0.0013080000%
TX707	Knox County, Texas	0.0078200000%
TX708	Kosse Town, Texas	0.0016453330%
TX709	Kountze City, Texas	0.0131440000%
TX710	Kress City, Texas	0.0001240000%
TX711	Krugerville City, Texas	0.0010053330%
TX712	Krum City, Texas	0.0064406670%
TX713	Kurten Town, Texas	0.0004573330%
TX714	Kyle City, Texas	0.0345566670%
TX715	La Feria City, Texas	0.0069206670%
TX716	La Grange City, Texas	0.0064153330%
TX717	La Grulla City, Texas	0.0011386670%
TX718	La Joya City, Texas	0.0056380000%
TX719	La Marque City, Texas	0.0659533330%
TX720	La Porte City, Texas	0.0610213330%
TX721	La Salle County, Texas	0.0099833330%
TX722	La Vernia City, Texas	0.0021446670%
TX723	La Villa City, Texas	0.0003813330%
TX724	La Ward City, Texas	0.0002140000%
TX725	Lacoste City, Texas	0.0001060000%
TX726	Lacy-Lakeview City, Texas	0.0077326670%
TX727	Ladonia Town, Texas	0.0013406670%

State ID	Qualifying Subdivision	Consolidated State Allocation
TX728	Lago Vista City, Texas	0.0091786670%
TX729	Laguna Vista Town, Texas	0.0024593330%
TX730	Lake Bridgeport City, Texas	0.0001546670%
TX731	Lake City Town, Texas	0.0019453330%
TX732	Lake Dallas City, Texas	0.0168760000%
TX733	Lake Jackson City, Texas	0.0505206670%
TX734	Lake Tanglewood Village, Texas	0.0004086670%
TX735	Lake Worth City, Texas	0.0133673330%
TX736	Lakeport City, Texas	0.0003086670%
TX737	Lakeside City Town, Texas	0.0001480000%
TX738	Lakeside Town, San Patricio County, Texas	0.0029826670%
TX739	Lakeside Town, Tarrant County, Texas	0.0029826670%
TX740	Lakeview Town, Texas	0.0002846670%
TX741	Lakeway City, Texas	0.0211046670%
TX742	Lakewood Village City, Texas	0.0003713330%
TX743	Lamar County, Texas	0.0943986670%
TX744	Lamb County, Texas	0.0337873330%
TX745	Lamesa City, Texas	0.0197706670%
TX746	Lampasas City, Texas	0.0188073330%
TX747	Lampasas County, Texas	0.0285453330%
TX748	Lancaster City, Texas	0.0604353330%
TX749	Laredo City, Texas	0.5087826670%
TX750	Latexo City, Texas	0.0000826670%
TX751	Lavaca County, Texas	0.0306486670%
TX752	Lavon City, Texas	0.0049566670%
TX753	Lawn Town, Texas	0.0000386670%

State ID	Qualifying Subdivision	Consolidated State Allocation
TX754	League City, Texas	0.2016120000%
TX755	Leakey City, Texas	0.0001706670%
TX756	Leander City, Texas	0.0590940000%
TX757	Leary City, Texas	0.0005313330%
TX758	Lee County, Texas	0.0203046670%
TX759	Lefors Town, Texas	0.0001060000%
TX760	Leon County, Texas	0.0449286670%
TX761	Leon Valley City, Texas	0.0155053330%
TX762	Leona City, Texas	0.0005886670%
TX763	Leonard City, Texas	0.0056700000%
TX764	Leroy City, Texas	0.0001173330%
TX765	Levelland City, Texas	0.0312320000%
TX766	Lewisville City, Texas	0.2547293330%
TX767	Lexington Town, Texas	0.0015453330%
TX768	Liberty City, Texas	0.0482286670%
TX769	Liberty County, Texas	0.3541413330%
TX770	Liberty Hill City, Texas	0.0018533330%
TX771	Limestone County, Texas	0.0904560000%
TX772	Lincoln Park Town, Texas	0.0004513330%
TX773	Lindale City, Texas	0.0161346670%
TX774	Linden City, Texas	0.0024406670%
TX775	Lindsay City, Texas	0.0008186670%
TX776	Lipan City, Texas	0.0000293330%
TX777	Lipscomb County, Texas	0.0067546670%
TX778	Little Elm City, Texas	0.0462173330%
TX779	Little River-Academy City, Texas	0.0005320000%
TX780	Littlefield City, Texas	0.0051186670%
TX781	Live Oak City, Texas	0.0218266670%

State ID	Qualifying Subdivision	Consolidated State Allocation
TX782	Live Oak County, Texas	0.0264773330%
TX783	Liverpool City, Texas	0.0009566670%
TX784	Livingston Town, Texas	0.0487766670%
TX785	Llano City, Texas	0.0154140000%
TX786	Llano County, Texas	0.0770980000%
TX787	Lockhart City, Texas	0.0327000000%
TX788	Lockney Town, Texas	0.0022006670%
TX789	Log Cabin City, Texas	0.0013066670%
TX790	Lometa City, Texas	0.0007840000%
TX791	Lone Oak City, Texas	0.0011366670%
TX792	Lone Star City, Texas	0.0055220000%
TX793	Longview City, Texas	0.3215026670%
TX794	Loraine Town, Texas	0.0001253330%
TX795	Lorena City, Texas	0.0022600000%
TX796	Lorenzo City, Texas	0.0075720000%
TX797	Los Fresnos City, Texas	0.0074566670%
TX798	Los Indios Town, Texas	0.0001060000%
TX799	Lott City, Texas	0.0010106670%
TX800	Lovelady City, Texas	0.0001660000%
TX801	Loving County, Texas	0.0006666670%
TX802	Lowry Crossing City, Texas	0.0005220000%
TX803	Lubbock City, Texas	0.2132446670%
TX804	Lubbock County, Texas	0.9198126670%
TX805	Lucas City, Texas	0.0035106670%
TX806	Lueders City, Texas	0.0003386670%
TX807	Lufkin City, Texas	0.1877280000%
TX808	Luling City, Texas	0.0196140000%
TX809	Lumberton City, Texas	0.0244060000%

State ID	Qualifying Subdivision	Consolidated State Allocation
TX810	Lyford City, Texas	0.0020473330%
TX811	Lynn County, Texas	0.0041833330%
TX812	Lytle City, Texas	0.0048153330%
TX813	Mabank Town, Texas	0.0129620000%
TX814	Madison County, Texas	0.0329946670%
TX815	Madisonville City, Texas	0.0076386670%
TX816	Magnolia City, Texas	0.0173540000%
TX817	Malakoff City, Texas	0.0084093330%
TX818	Malone Town, Texas	0.0002926670%
TX819	Manor City, Texas	0.0083326670%
TX820	Mansfield City, Texas	0.1005253330%
TX821	Manvel City, Texas	0.0082033330%
TX822	Marble Falls City, Texas	0.0246926670%
TX823	Marfa City, Texas	0.0000433330%
TX824	Marietta Town, Texas	0.0002253330%
TX825	Marion City, Texas	0.0001833330%
TX826	Marion County, Texas	0.0364853330%
TX827	Marlin City, Texas	0.0144226670%
TX828	Marquez City, Texas	0.0008813330%
TX829	Marshall City, Texas	0.0722473330%
TX830	Mart City, Texas	0.0006186670%
TX831	Martin County, Texas	0.0072413330%
TX832	Martindale City, Texas	0.0016246670%
TX833	Mason City, Texas	0.0005180000%
TX834	Mason County, Texas	0.0020893330%
TX835	Matador Town, Texas	0.0008020000%
TX836	Matagorda County, Texas	0.0901593330%
TX837	Mathis City, Texas	0.0104800000%

State ID	Qualifying Subdivision	Consolidated State Allocation
TX838	Maud City, Texas	0.0002820000%
TX839	Maverick County, Texas	0.0772793330%
TX840	Maypearl City, Texas	0.0006573330%
TX841	McAllen City, Texas	0.2429493330%
TX842	McCamey City, Texas	0.0003613330%
TX843	McCulloch County, Texas	0.0133473330%
TX844	McGregor City, Texas	0.0061033330%
TX845	McKinney City, Texas	0.3002553330%
TX846	McLean Town, Texas	0.0000093330%
TX847	McLendon-Chisholm City, Texas	0.0002740000%
TX848	McLennan County, Texas	0.3530940000%
TX849	McMullen County, Texas	0.0006666670%
TX850	Meadow Town, Texas	0.0007473330%
TX851	Meadowlakes City, Texas	0.0006033330%
TX852	Meadows Place City, Texas	0.0120986670%
TX853	Medina County, Texas	0.0322366670%
TX854	Megargel Town, Texas	0.0004073330%
TX855	Melissa City, Texas	0.0102540000%
TX856	Melvin Town, Texas	0.0002300000%
TX857	Memphis City, Texas	0.0048020000%
TX858	Menard City, Texas	0.0006606670%
TX859	Menard County, Texas	0.0098113330%
TX860	Mercedes City, Texas	0.0142940000%
TX861	Meridian City, Texas	0.0023640000%
TX862	Merkel Town, Texas	0.0067446670%
TX863	Mertens Town, Texas	0.0001593330%
TX864	Mertzon City, Texas	0.0000193330%
TX865	Mesquite City, Texas	0.2071393330%

State ID	Qualifying Subdivision	Consolidated State Allocation
TX866	Mexia City, Texas	0.0140640000%
TX867	Miami City, Texas	0.0003033330%
TX868	Midland City, Texas	0.3478993330%
TX869	Midland County, Texas	0.1866180000%
TX870	Midlothian City, Texas	0.0638660000%
TX871	Midway City, Texas	0.0000520000%
TX872	Milam County, Texas	0.0649240000%
TX873	Milano City, Texas	0.0006026670%
TX874	Mildred Town, Texas	0.0001906670%
TX875	Miles City, Texas	0.0000620000%
TX876	Milford Town, Texas	0.0041180000%
TX877	Miller's Cove Town, Texas	0.0000646670%
TX878	Millican Town, Texas	0.0002780000%
TX879	Mills County, Texas	0.0132873330%
TX880	Millsap Town, Texas	0.0000226670%
TX881	Mineola City, Texas	0.0324793330%
TX882	Mineral Wells City, Texas	0.0613740000%
TX883	Mingus City, Texas	0.0001260000%
TX884	Mission City, Texas	0.0831786670%
TX885	Missouri City, Texas	0.1397553330%
TX886	Mitchell County, Texas	0.0139000000%
TX887	Mobeetie City, Texas	0.0000346670%
TX888	Mobile City, Texas	0.0013560000%
TX889	Monahans City, Texas	0.0038993330%
TX890	Mont Belvieu City, Texas	0.0131126670%
TX891	Montague County, Texas	0.0631973330%
TX892	Montgomery City, Texas	0.0012560000%
TX893	Montgomery County, Texas	1.8006073330%

State ID	Qualifying Subdivision	Consolidated State Allocation
TX894	Moody City, Texas	0.0005520000%
TX895	Moore County, Texas	0.0270846670%
TX896	Moore Station City, Texas	0.0005146670%
TX897	Moran City, Texas	0.0000333330%
TX898	Morgan City, Texas	0.0004033330%
TX899	Morgan's Point City, Texas	0.0020700000%
TX900	Morgan's Point Resort City, Texas	0.0053493330%
TX901	Morris County, Texas	0.0355520000%
TX902	Morton City, Texas	0.0001113330%
TX903	Motley County, Texas	0.0022293330%
TX904	Moulton Town, Texas	0.0006660000%
TX905	Mount Calm City, Texas	0.0004033330%
TX906	Mount Enterprise City, Texas	0.0012213330%
TX907	Mount Pleasant City, Texas	0.0437893330%
TX908	Mount Vernon Town, Texas	0.0040326670%
TX909	Mountain City, Texas	0.0010320000%
TX910	Muenster City, Texas	0.0031040000%
TX911	Muleshoe City, Texas	0.0032733330%
TX912	Mullin Town, Texas	0.0002560000%
TX913	Munday City, Texas	0.0013646670%
TX914	Murchison City, Texas	0.0015346670%
TX915	Murphy City, Texas	0.0345953330%
TX916	Mustang Ridge City, Texas	0.0016413330%
TX917	Mustang Town, Texas	0.0000046670%
TX918	Nacogdoches City, Texas	0.1373280000%
TX919	Nacogdoches County, Texas	0.1323886670%
TX920	Naples City, Texas	0.0028160000%
TX921	Nash City, Texas	0.0053326670%

State ID	Qualifying Subdivision	Consolidated State Allocation
TX922	Nassau Bay City, Texas	0.0074980000%
TX923	Natalia City, Texas	0.0004166670%
TX924	Navarro County, Texas	0.0690086670%
TX925	Navarro Town, Texas	0.0002226670%
TX926	Navasota City, Texas	0.0251173330%
TX927	Nazareth City, Texas	0.0000826670%
TX928	Nederland City, Texas	0.0297233330%
TX929	Needville City, Texas	0.0068940000%
TX930	Nevada City, Texas	0.0001580000%
TX931	New Berlin City, Texas	0.0000026670%
TX932	New Boston City, Texas	0.0046353330%
TX933	New Braunfels City, Texas	0.2048753330%
TX934	New Chapel Hill City, Texas	0.0001920000%
TX935	New Deal Town, Texas	0.0002253330%
TX936	New Fairview City, Texas	0.0015560000%
TX937	New Home City, Texas	0.0000060000%
TX938	New Hope Town, Texas	0.0006826670%
TX939	New London City, Texas	0.0027526670%
TX940	New Summerfield City, Texas	0.0002946670%
TX941	New Waverly City, Texas	0.0017080000%
TX942	Newark City, Texas	0.0003466670%
TX943	Newcastle City, Texas	0.0006093330%
TX944	Newton City, Texas	0.0040680000%
TX945	Newton County, Texas	0.1053373330%
TX946	Neylandville Town, Texas	0.0001086670%
TX947	Niederwald City, Texas	0.0000106670%
TX948	Nixon City, Texas	0.0015220000%
TX949	Nocona City, Texas	0.0110240000%

State ID	Qualifying Subdivision	Consolidated State Allocation
TX950	Nolan County, Texas	0.0335080000%
TX951	Nolanville City, Texas	0.0028313330%
TX952	Nome City, Texas	0.0002606670%
TX953	Noonday City, Texas	0.0001506670%
TX954	Nordheim City, Texas	0.0004646670%
TX955	Normangee Town, Texas	0.0041280000%
TX956	North Cleveland City, Texas	0.0000700000%
TX957	North Richland Hills City, Texas	0.0976126670%
TX958	Northlake Town, Texas	0.0059366670%
TX959	Novice City, Texas	0.0000506670%
TX960	Nueces County, Texas	0.9119546670%
TX961	Oak Grove Town, Texas	0.0018460000%
TX962	Oak Leaf City, Texas	0.0004080000%
TX963	Oak Point City, Texas	0.0060073330%
TX964	Oak Ridge North City, Texas	0.0223413330%
TX965	Oak Ridge Town, Cooke County, Texas	0.0002386670%
TX966	Oak Ridge Town, Kaufman County, Texas	0.0002386670%
TX967	Oak Valley Town, Texas	0.0000046670%
TX968	Oakwood Town, Texas	0.0000986670%
TX969	O'Brien City, Texas	0.0000506670%
TX970	Ochiltree County, Texas	0.0103173330%
TX971	Odem City, Texas	0.0049466670%
TX972	Odessa City, Texas	0.3727753330%
TX973	O'Donnell City, Texas	0.0000180000%
TX974	Oglesby City, Texas	0.0000193330%
TX975	Old River-Winfree City, Texas	0.0144353330%

State ID	Qualifying Subdivision	Consolidated State Allocation
TX976	Oldham County, Texas	0.0068786670%
TX977	Olmos Park City, Texas	0.0065340000%
TX978	Olney City, Texas	0.0040586670%
TX979	Olton City, Texas	0.0007980000%
TX980	Omaha City, Texas	0.0027900000%
TX981	Onalaska City, Texas	0.0211026670%
TX982	Opdyke West Town, Texas	0.0003193330%
TX983	Orange City, Texas	0.2075593330%
TX984	Orange County, Texas	0.4598786670%
TX985	Orange Grove City, Texas	0.0011180000%
TX986	Orchard City, Texas	0.0005780000%
TX987	Ore City, Texas	0.0045373330%
TX988	Overton City, Texas	0.0052666670%
TX989	Ovilla City, Texas	0.0089273330%
TX990	Oyster Creek City, Texas	0.0064220000%
TX991	Paducah Town, Texas	0.0000833330%
TX992	Paint Rock Town, Texas	0.0000940000%
TX993	Palacios City, Texas	0.0093573330%
TX994	Palestine City, Texas	0.1186726670%
TX995	Palisades Village, Texas	0.0001600000%
TX996	Palm Valley City, Texas	0.0012786670%
TX997	Palmer Town, Texas	0.0084440000%
TX998	Palmhurst City, Texas	0.0031066670%
TX999	Palmview City, Texas	0.0050513330%
TX1000	Palo Pinto County, Texas	0.0830806670%
TX1001	Pampa City, Texas	0.0448180000%
TX1002	Panhandle Town, Texas	0.0063573330%
TX1003	Panola County, Texas	0.0537993330%

State ID	Qualifying Subdivision	Consolidated State Allocation
TX1004	Panorama Village City, Texas	0.0008613330%
TX1005	Pantego Town, Texas	0.0085986670%
TX1006	Paradise City, Texas	0.0000346670%
TX1007	Paris City, Texas	0.1341200000%
TX1008	Parker City, Texas	0.0068713330%
TX1009	Parker County, Texas	0.3175026670%
TX1010	Parmer County, Texas	0.0105773330%
TX1011	Pasadena City, Texas	0.2376906670%
TX1012	Pattison City, Texas	0.0007653330%
TX1013	Patton Village City, Texas	0.0061786670%
TX1014	Payne Springs Town, Texas	0.0011800000%
TX1015	Pearland City, Texas	0.2225013330%
TX1016	Pearsall City, Texas	0.0077133330%
TX1017	Pecan Gap City, Texas	0.0004793330%
TX1018	Pecan Hill City, Texas	0.0001526670%
TX1019	Pecos City, Texas	0.0050813330%
TX1020	Pecos County, Texas	0.0313313330%
TX1021	Pelican Bay City, Texas	0.0007993330%
TX1022	Penelope Town, Texas	0.0002766670%
TX1023	Penitas City, Texas	0.0002080000%
TX1024	Perryton City, Texas	0.0155760000%
TX1025	Petersburg City, Texas	0.0011273330%
TX1026	Petrolia City, Texas	0.0000113330%
TX1027	Petronila City, Texas	0.0000033330%
TX1028	Pflugerville City, Texas	0.0576053330%
TX1029	Pharr City, Texas	0.0964806670%
TX1030	Pilot Point City, Texas	0.0077420000%
TX1031	Pine Forest City, Texas	0.0025960000%

State ID	Qualifying Subdivision	Consolidated State Allocation
TX1032	Pine Island Town, Texas	0.0020940000%
TX1033	Pinehurst City, Texas	0.0217806670%
TX1034	Pineland City, Texas	0.0027586670%
TX1035	Piney Point Village City, Texas	0.0104920000%
TX1036	Pittsburg City, Texas	0.0136840000%
TX1037	Plains Town, Texas	0.0000860000%
TX1038	Plainview City, Texas	0.0401986670%
TX1039	Plano City, Texas	0.7677386670%
TX1040	Pleak Village, Texas	0.0001800000%
TX1041	Pleasant Valley Town, Texas	0.0002053330%
TX1042	Pleasanton City, Texas	0.0193406670%
TX1043	Plum Grove City, Texas	0.0001720000%
TX1044	Point Blank City, Texas	0.0002366670%
TX1045	Point City, Texas	0.0010126670%
TX1046	Point Comfort City, Texas	0.0002980000%
TX1047	Point Venture Village, Texas	0.0003920000%
TX1048	Polk County, Texas	0.2472206670%
TX1049	Ponder Town, Texas	0.0008546670%
TX1050	Port Aransas City, Texas	0.0206813330%
TX1051	Port Arthur City, Texas	0.2452966670%
TX1052	Port Isabel City, Texas	0.0065346670%
TX1053	Port Lavaca City, Texas	0.0078346670%
TX1054	Port Neches City, Texas	0.0258993330%
TX1055	Portland City, Texas	0.0510113330%
TX1056	Post City, Texas	0.0015546670%
TX1057	Post Oak Bend City Town, Texas	0.0006893330%
TX1058	Poteet City, Texas	0.0045113330%
TX1059	Poth Town, Texas	0.0026493330%

State ID	Qualifying Subdivision	Consolidated State Allocation
TX1060	Potter County, Texas	0.2478006670%
TX1061	Pottsboro Town, Texas	0.0082013330%
TX1062	Powell Town, Texas	0.0000733330%
TX1063	Poynor Town, Texas	0.0007866670%
TX1064	Prairie View City, Texas	0.0050666670%
TX1065	Premont City, Texas	0.0022140000%
TX1066	Presidio City, Texas	0.0000986670%
TX1067	Presidio County, Texas	0.0005246670%
TX1068	Primera Town, Texas	0.0019720000%
TX1069	Princeton City, Texas	0.0128300000%
TX1070	Progreso City, Texas	0.0053813330%
TX1071	Progreso Lakes City, Texas	0.0000260000%
TX1072	Prosper Town, Texas	0.0151800000%
TX1073	Providence Village Town, Texas	0.0003386670%
TX1074	Putnam Town, Texas	0.0000093330%
TX1075	Pyote Town, Texas	0.0000146670%
TX1076	Quanah City, Texas	0.0001380000%
TX1077	Queen City, Texas	0.0032246670%
TX1078	Quinlan City, Texas	0.0048693330%
TX1079	Quintana Town, Texas	0.0003280000%
TX1080	Quitaque City, Texas	0.0000053330%
TX1081	Quitman City, Texas	0.0104126670%
TX1082	Rains County, Texas	0.0354600000%
TX1083	Ralls City, Texas	0.0026446670%
TX1084	Rancho Viejo Town, Texas	0.0025573330%
TX1085	Randall County, Texas	0.1854173330%
TX1086	Ranger City, Texas	0.0081240000%
TX1087	Rankin City, Texas	0.0010753330%

State ID	Qualifying Subdivision	Consolidated State Allocation
TX1088	Ransom Canyon Town, Texas	0.0006200000%
TX1089	Ravenna City, Texas	0.0004566670%
TX1090	Raymondville City, Texas	0.0049773330%
TX1091	Reagan County, Texas	0.0168100000%
TX1092	Real County, Texas	0.0033820000%
TX1093	Red Lick City, Texas	0.0000153330%
TX1094	Red Oak City, Texas	0.0178953330%
TX1095	Red River County, Texas	0.0195373330%
TX1096	Redwater City, Texas	0.0007053330%
TX1097	Reeves County, Texas	0.0689000000%
TX1098	Refugio County, Texas	0.0308106670%
TX1099	Refugio Town, Texas	0.0058926670%
TX1100	Reklaw City, Texas	0.0007573330%
TX1101	Reno City, Lamar County, Texas	0.0074426670%
TX1102	Reno City, Parker County, Texas	0.0025273330%
TX1103	Retreat Town, Texas	0.0000346670%
TX1104	Rhome City, Texas	0.0081900000%
TX1105	Rice City, Texas	0.0013146670%
TX1106	Richardson City, Texas	0.1735433330%
TX1107	Richland Hills City, Texas	0.0162920000%
TX1108	Richland Springs Town, Texas	0.0014893330%
TX1109	Richland Town, Texas	0.0001400000%
TX1110	Richmond City, Texas	0.0517373330%
TX1111	Richwood City, Texas	0.0080746670%
TX1112	Riesel City, Texas	0.0007453330%
TX1113	Rio Bravo City, Texas	0.0056986670%
TX1114	Rio Grande City, Texas	0.0172980000%
TX1115	Rio Hondo City, Texas	0.0023666670%

State ID	Qualifying Subdivision	Consolidated State Allocation
TX1116	Rio Vista City, Texas	0.0029460000%
TX1117	Rising Star Town, Texas	0.0012886670%
TX1118	River Oaks City, Texas	0.0079446670%
TX1119	Riverside City, Texas	0.0005720000%
TX1120	Roanoke City, Texas	0.0001833330%
TX1121	Roaring Springs Town, Texas	0.0003073330%
TX1122	Robert Lee City, Texas	0.0000566670%
TX1123	Roberts County, Texas	0.0003646670%
TX1124	Robertson County, Texas	0.0297613330%
TX1125	Robinson City, Texas	0.0120013330%
TX1126	Robstown City, Texas	0.0267693330%
TX1127	Roby City, Texas	0.0002853330%
TX1128	Rochester Town, Texas	0.0004493330%
TX1129	Rockdale City, Texas	0.0139820000%
TX1130	Rockport City, Texas	0.0361686670%
TX1131	Rocksprings Town, Texas	0.0000166670%
TX1132	Rockwall City, Texas	0.0762053330%
TX1133	Rockwall County, Texas	0.1125466670%
TX1134	Rocky Mound Town, Texas	0.0001866670%
TX1135	Rogers Town, Texas	0.0025453330%
TX1136	Rollingwood City, Texas	0.0031693330%
TX1137	Roma City, Texas	0.0110860000%
TX1138	Roman Forest Town, Texas	0.0057400000%
TX1139	Ropesville City, Texas	0.0014146670%
TX1140	Roscoe City, Texas	0.0005186670%
TX1141	Rose City, Texas	0.0026746670%
TX1142	Rose Hill Acres City, Texas	0.0015406670%
TX1143	Rosebud City, Texas	0.0009926670%

State ID	Qualifying Subdivision	Consolidated State Allocation
TX1144	Rosenberg City, Texas	0.0843953330%
TX1145	Ross City, Texas	0.0000980000%
TX1146	Rosser Village, Texas	0.0003660000%
TX1147	Rotan City, Texas	0.0009953330%
TX1148	Round Mountain Town, Texas	0.0003026670%
TX1149	Round Rock City, Texas	0.3173280000%
TX1150	Round Top Town, Texas	0.0000933330%
TX1151	Rowlett City, Texas	0.0666420000%
TX1152	Roxton City, Texas	0.0000313330%
TX1153	Royse City, Texas	0.0156626670%
TX1154	Rule Town, Texas	0.0005333330%
TX1155	Runaway Bay City, Texas	0.0046206670%
TX1156	Runge Town, Texas	0.0001700000%
TX1157	Runnels County, Texas	0.0225540000%
TX1158	Rusk City, Texas	0.0119940000%
TX1159	Rusk County, Texas	0.1009266670%
TX1160	Sabinal City, Texas	0.0012073330%
TX1161	Sabine County, Texas	0.0309860000%
TX1162	Sachse City, Texas	0.0156000000%
TX1163	Sadler City, Texas	0.0006166670%
TX1164	Saginaw City, Texas	0.0213153330%
TX1165	Salado Village, Texas	0.0021400000%
TX1166	San Angelo City, Texas	0.3576726670%
TX1167	San Antonio City, Texas	2.9102773330%
TX1168	San Augustine City, Texas	0.0167880000%
TX1169	San Augustine County, Texas	0.0252360000%
TX1170	San Benito City, Texas	0.0266766670%
TX1171	San Diego City, Texas	0.0078473330%

State ID	Qualifying Subdivision	Consolidated State Allocation
TX1172	San Elizario City, Texas	0.0052206670%
TX1173	San Felipe Town, Texas	0.0009986670%
TX1174	San Jacinto County, Texas	0.1315986670%
TX1175	San Juan City, Texas	0.0192300000%
TX1176	San Leanna Village, Texas	0.0000240000%
TX1177	San Marcos City, Texas	0.2171253330%
TX1178	San Patricio City, Texas	0.0028086670%
TX1179	San Patricio County, Texas	0.1812773330%
TX1180	San Perlita City, Texas	0.0014793330%
TX1181	San Saba City, Texas	0.0067046670%
TX1182	San Saba County, Texas	0.0117080000%
TX1183	Sanctuary Town, Texas	0.0000113330%
TX1184	Sandy Oaks City, Texas	0.0065753330%
TX1185	Sandy Point City, Texas	0.0010913330%
TX1186	Sanford Town, Texas	0.0002053330%
TX1187	Sanger City, Texas	0.0148246670%
TX1188	Sansom Park City, Texas	0.0001486670%
TX1189	Santa Anna Town, Texas	0.0002193330%
TX1190	Santa Clara City, Texas	0.0000580000%
TX1191	Santa Fe City, Texas	0.0221813330%
TX1192	Santa Rosa Town, Texas	0.0014253330%
TX1193	Savoy City, Texas	0.0015660000%
TX1194	Schertz City, Texas	0.0400733330%
TX1195	Schleicher County, Texas	0.0037966670%
TX1196	Schulenburg City, Texas	0.0017066670%
TX1197	Scotland City, Texas	0.0000986670%
TX1198	Scottsville City, Texas	0.0004720000%
TX1199	Scurry County, Texas	0.0487440000%

State ID	Qualifying Subdivision	Consolidated State Allocation
TX1200	Scurry Town, Texas	0.0007400000%
TX1201	Seabrook City, Texas	0.0201800000%
TX1202	Seadrift City, Texas	0.0006606670%
TX1203	Seagoville City, Texas	0.0114040000%
TX1204	Seagraves City, Texas	0.0050206670%
TX1205	Sealy City, Texas	0.0137580000%
TX1206	Seguin City, Texas	0.2510253330%
TX1207	Selma City, Texas	0.0149526670%
TX1208	Seminole City, Texas	0.0107280000%
TX1209	Seven Oaks City, Texas	0.0026113330%
TX1210	Seven Points City, Texas	0.0049680000%
TX1211	Seymour City, Texas	0.0094786670%
TX1212	Shackelford County, Texas	0.0008586670%
TX1213	Shady Shores Town, Texas	0.0003960000%
TX1214	Shallowater City, Texas	0.0012713330%
TX1215	Shamrock City, Texas	0.0028853330%
TX1216	Shavano Park City, Texas	0.0021186670%
TX1217	Shelby County, Texas	0.0732833330%
TX1218	Shenandoah City, Texas	0.0314146670%
TX1219	Shepherd City, Texas	0.0000980000%
TX1220	Sherman City, Texas	0.2203900000%
TX1221	Sherman County, Texas	0.0052866670%
TX1222	Shiner City, Texas	0.0026946670%
TX1223	Shoreacres City, Texas	0.0006386670%
TX1224	Silsbee City, Texas	0.0442946670%
TX1225	Silverton City, Texas	0.0000093330%
TX1226	Simonton City, Texas	0.0012706670%
TX1227	Sinton City, Texas	0.0157720000%

State ID	Qualifying Subdivision	Consolidated State Allocation
TX1228	Skellytown, Texas	0.0002666670%
TX1229	Slaton City, Texas	0.0001026670%
TX1230	Smiley City, Texas	0.0004366670%
TX1231	Smith County, Texas	0.5059740000%
TX1232	Smithville City, Texas	0.0113393330%
TX1233	Smyer Town, Texas	0.0002000000%
TX1234	Snook City, Texas	0.0009480000%
TX1235	Snyder City, Texas	0.0060120000%
TX1236	Socorro City, Texas	0.0074166670%
TX1237	Somerset City, Texas	0.0010180000%
TX1238	Somervell County, Texas	0.0380506670%
TX1239	Somerville City, Texas	0.0025373330%
TX1240	Sonora City, Texas	0.0048913330%
TX1241	Sour Lake City, Texas	0.0119040000%
TX1242	South Houston City, Texas	0.0170800000%
TX1243	South Mountain Town, Texas	0.0001026670%
TX1244	South Padre Island Town, Texas	0.0204193330%
TX1245	Southlake City, Texas	0.0472306670%
TX1246	Southmayd City, Texas	0.0047306670%
TX1247	Southside Place City, Texas	0.0005900000%
TX1248	Spearman City, Texas	0.0093333330%
TX1249	Splendora City, Texas	0.0051706670%
TX1250	Spofford City, Texas	0.0000046670%
TX1251	Spring Valley Village City, Texas	0.0109360000%
TX1252	Springlake Town, Texas	0.0000020000%
TX1253	Springtown City, Texas	0.0094960000%
TX1254	Spur City, Texas	0.0002846670%
TX1255	St. Hedwig Town, Texas	0.0000740000%

State ID	Qualifying Subdivision	Consolidated State Allocation
TX1256	St. Jo City, Texas	0.0049066670%
TX1257	St. Paul Town, Texas	0.0000140000%
TX1258	Stafford City, Texas	0.0500966670%
TX1259	Stagecoach Town, Texas	0.0020240000%
TX1260	Stamford City, Texas	0.0002653330%
TX1261	Stanton City, Texas	0.0025586670%
TX1262	Staples City, Texas	0.0000126670%
TX1263	Star Harbor City, Texas	0.0001006670%
TX1264	Starr County, Texas	0.0665973330%
TX1265	Stephens County, Texas	0.0234960000%
TX1266	Stephenville City, Texas	0.0556480000%
TX1267	Sterling City, Texas	0.0000413330%
TX1268	Sterling County, Texas	0.0006260000%
TX1269	Stinnett City, Texas	0.0027313330%
TX1270	Stockdale City, Texas	0.0004940000%
TX1271	Stonewall County, Texas	0.0012146670%
TX1272	Stratford City, Texas	0.0055853330%
TX1273	Strawn City, Texas	0.0006580000%
TX1274	Streetman Town, Texas	0.0000033330%
TX1275	Sudan City, Texas	0.0000213330%
TX1276	Sugar Land City, Texas	0.2143740000%
TX1277	Sullivan City, Texas	0.0040806670%
TX1278	Sulphur Springs City, Texas	0.0830686670%
TX1279	Sun Valley City, Texas	0.0000026670%
TX1280	Sundown City, Texas	0.0017280000%
TX1281	Sunnyvale Town, Texas	0.0021653330%
TX1282	Sunray City, Texas	0.0017140000%
TX1283	Sunrise Beach Village City, Texas	0.0013886670%

State ID	Qualifying Subdivision	Consolidated State Allocation
TX1284	Sunset Valley City, Texas	0.0062833330%
TX1285	Surfside Beach City, Texas	0.0043533330%
TX1286	Sutton County, Texas	0.0043606670%
TX1287	Sweeny City, Texas	0.0030020000%
TX1288	Sweetwater City, Texas	0.0454986670%
TX1289	Swisher County, Texas	0.0048340000%
TX1290	Taft City, Texas	0.0039073330%
TX1291	Tahoka City, Texas	0.0002866670%
TX1292	Talco City, Texas	0.0002480000%
TX1293	Talty Town, Texas	0.0060826670%
TX1294	Tarrant County, Texas	4.1141060000%
TX1295	Tatum City, Texas	0.0006480000%
TX1296	Taylor City, Texas	0.0386300000%
TX1297	Taylor County, Texas	0.2340520000%
TX1298	Taylor Lake Village City, Texas	0.0002746670%
TX1299	Taylor Landing City, Texas	0.0001020000%
TX1300	Teague City, Texas	0.0011426670%
TX1301	Tehuacana Town, Texas	0.0000080000%
TX1302	Temple City, Texas	0.1871646670%
TX1303	Tenaha Town, Texas	0.0031453330%
TX1304	Terrell City, Texas	0.0991373330%
TX1305	Terrell County, Texas	0.0038246670%
TX1306	Terrell Hills City, Texas	0.0065720000%
TX1307	Terry County, Texas	0.0169486670%
TX1308	Texarkana City, Texas	0.1280626670%
TX1309	Texas City, Texas	0.1991346670%
TX1310	Texhoma City, Texas	0.0001040000%
TX1311	Texline Town, Texas	0.0005766670%

State ID	Qualifying Subdivision	Consolidated State Allocation
TX1312	The Colony City, Texas	0.0761980000%
TX1313	The Hills Village, Texas	0.0006693330%
TX1314	Thompsons Town, Texas	0.0012646670%
TX1315	Thorndale City, Texas	0.0010633330%
TX1316	Thornton Town, Texas	0.0001800000%
TX1317	Thorntonville Town, Texas	0.0000580000%
TX1318	Thrall City, Texas	0.0005500000%
TX1319	Three Rivers City, Texas	0.0031126670%
TX1320	Throckmorton County, Texas	0.0037966670%
TX1321	Throckmorton Town, Texas	0.0000193330%
TX1322	Tiki Island Village, Texas	0.0014520000%
TX1323	Timbercreek Canyon Village, Texas	0.0002460000%
TX1324	Timpson City, Texas	0.0084280000%
TX1325	Tioga Town, Texas	0.0015933330%
TX1326	Tira Town, Texas	0.0001233330%
TX1327	Titus County, Texas	0.0470740000%
TX1328	Toco City, Texas	0.0000026670%
TX1329	Todd Mission City, Texas	0.0011200000%
TX1330	Tolar City, Texas	0.0015793330%
TX1331	Tom Bean City, Texas	0.0015286670%
TX1332	Tom Green County, Texas	0.1882846670%
TX1333	Tomball City, Texas	0.0230800000%
TX1334	Tool City, Texas	0.0098580000%
TX1335	Toyah Town, Texas	0.0000266670%
TX1336	Travis County, Texas	3.1356486670%
TX1337	Trent Town, Texas	0.0000420000%
TX1338	Trenton City, Texas	0.0020593330%

State ID	Qualifying Subdivision	Consolidated State Allocation
TX1339	Trinidad City, Texas	0.0039060000%
TX1340	Trinity City, Texas	0.0157680000%
TX1341	Trinity County, Texas	0.0705106670%
TX1342	Trophy Club Town, Texas	0.0195800000%
TX1343	Troup City, Texas	0.0052786670%
TX1344	Troy City, Texas	0.0035466670%
TX1345	Tulia City, Texas	0.0059406670%
TX1346	Turkey City, Texas	0.0004913330%
TX1347	Tuscola City, Texas	0.0000920000%
TX1348	Tye City, Texas	0.0011773330%
TX1349	Tyler City, Texas	0.4825526670%
TX1350	Tyler County, Texas	0.0878286670%
TX1351	Uhland City, Texas	0.0010300000%
TX1352	Uncertain City, Texas	0.0001233330%
TX1353	Union Grove City, Texas	0.0006626670%
TX1354	Union Valley City, Texas	0.0004440000%
TX1355	Universal City, Texas	0.0189520000%
TX1356	University Park City, Texas	0.0338886670%
TX1357	Upshur County, Texas	0.0855333330%
TX1358	Upton County, Texas	0.0056660000%
TX1359	Uvalde City, Texas	0.0122926670%
TX1360	Uvalde County, Texas	0.0241626670%
TX1361	Val Verde County, Texas	0.0785433330%
TX1362	Valentine Town, Texas	0.0001380000%
TX1363	Valley Mills City, Texas	0.0014853330%
TX1364	Valley View City, Texas	0.0012160000%
TX1365	Van Alstyne City, Texas	0.0291660000%
TX1366	Van City, Texas	0.0041373330%

State ID	Qualifying Subdivision	Consolidated State Allocation
TX1367	Van Horn Town, Texas	0.0001406670%
TX1368	Van Zandt County, Texas	0.1658313330%
TX1369	Vega City, Texas	0.0006493330%
TX1370	Venus Town, Texas	0.0065280000%
TX1371	Vernon City, Texas	0.0542246670%
TX1372	Victoria City, Texas	0.0563986670%
TX1373	Victoria County, Texas	0.3472573330%
TX1374	Vidor City, Texas	0.0637466670%
TX1375	Vinton Village, Texas	0.0004146670%
TX1376	Volente Village, Texas	0.0002220000%
TX1377	Von Ormy City, Texas	0.0003420000%
TX1378	Waco City, Texas	0.3413380000%
TX1379	Waelder City, Texas	0.0022846670%
TX1380	Wake Village City, Texas	0.0001160000%
TX1381	Walker County, Texas	0.1230826670%
TX1382	Waller City, Texas	0.0075300000%
TX1383	Waller County, Texas	0.0841373330%
TX1384	Wallis City, Texas	0.0017986670%
TX1385	Walnut Springs City, Texas	0.0001220000%
TX1386	Ward County, Texas	0.0452800000%
TX1387	Warren City, Texas	0.0000440000%
TX1388	Washington County, Texas	0.0558180000%
TX1389	Waskom City, Texas	0.0035640000%
TX1390	Watauga City, Texas	0.0221440000%
TX1391	Waxahachie City, Texas	0.1013960000%
TX1392	Weatherford City, Texas	0.1385813330%
TX1393	Webb County, Texas	0.3368693330%
TX1394	Webberville Village, Texas	0.0008533330%

State ID	Qualifying Subdivision	Consolidated State Allocation
TX1395	Webster City, Texas	0.0354680000%
TX1396	Weimar City, Texas	0.0038866670%
TX1397	Weinert City, Texas	0.0001560000%
TX1398	Weir City, Texas	0.0002953330%
TX1399	Wellington City, Texas	0.0060740000%
TX1400	Wellman City, Texas	0.0002553330%
TX1401	Wells Town, Texas	0.0009046670%
TX1402	Weslaco City, Texas	0.0492993330%
TX1403	West City, Texas	0.0023480000%
TX1404	West Columbia City, Texas	0.0119720000%
TX1405	West Lake Hills City, Texas	0.0113706670%
TX1406	West Orange City, Texas	0.0283013330%
TX1407	West Tawakoni City, Texas	0.0046633330%
TX1408	West University Place City, Texas	0.0231146670%
TX1409	Westbrook City, Texas	0.0000286670%
TX1410	Westlake Town, Texas	0.0276933330%
TX1411	Weston City, Texas	0.0001773330%
TX1412	Weston Lakes City, Texas	0.0001260000%
TX1413	Westover Hills Town, Texas	0.0030060000%
TX1414	Westworth Village City, Texas	0.0052280000%
TX1415	Wharton City, Texas	0.0211333330%
TX1416	Wharton County, Texas	0.0485913330%
TX1417	Wheeler City, Texas	0.0002980000%
TX1418	Wheeler County, Texas	0.0175153330%
TX1419	White Deer Town, Texas	0.0008486670%
TX1420	White Oak City, Texas	0.0102033330%
TX1421	White Settlement City, Texas	0.0155360000%
TX1422	Whiteface Town, Texas	0.0001033330%

State ID	Qualifying Subdivision	Consolidated State Allocation
TX1423	Whitehouse City, Texas	0.0193446670%
TX1424	Whitesboro City, Texas	0.0126213330%
TX1425	Whitewright Town, Texas	0.0047320000%
TX1426	Whitney Town, Texas	0.0000486670%
TX1427	Wichita County, Texas	0.3682473330%
TX1428	Wichita Falls City, Texas	0.5550493330%
TX1429	Wickett Town, Texas	0.0000580000%
TX1430	Wilbarger County, Texas	0.0367493330%
TX1431	Willacy County, Texas	0.0163873330%
TX1432	Williamson County, Texas	0.7973246670%
TX1433	Willis City, Texas	0.0162560000%
TX1434	Willow Park City, Texas	0.0178246670%
TX1435	Wills Point City, Texas	0.0291766670%
TX1436	Wilmer City, Texas	0.0002840000%
TX1437	Wilson City, Texas	0.0000080000%
TX1438	Wilson County, Texas	0.0806893330%
TX1439	Wimberley City, Texas	0.0004826670%
TX1440	Windcrest City, Texas	0.0086053330%
TX1441	Windom Town, Texas	0.0007246670%
TX1442	Windthorst Town, Texas	0.0022566670%
TX1443	Winfield City, Texas	0.0001933330%
TX1444	Wink City, Texas	0.0000800000%
TX1445	Winkler County, Texas	0.0407753330%
TX1446	Winnsboro City, Texas	0.0191940000%
TX1447	Winona Town, Texas	0.0002126670%
TX1448	Winters City, Texas	0.0041526670%
TX1449	Wise County, Texas	0.1927160000%
TX1450	Wixon Valley City, Texas	0.0002940000%

State ID	Qualifying Subdivision	Consolidated State Allocation
TX1451	Wolfe City, Texas	0.0036440000%
TX1452	Wolfforth City, Texas	0.0026813330%
TX1453	Wood County, Texas	0.1780320000%
TX1454	Woodbranch City, Texas	0.0064113330%
TX1455	Woodcreek City, Texas	0.0002386670%
TX1456	Woodloch Town, Texas	0.0006746670%
TX1457	Woodsboro Town, Texas	0.0007533330%
TX1458	Woodson Town, Texas	0.0000813330%
TX1459	Woodville Town, Texas	0.0135600000%
TX1460	Woodway City, Texas	0.0171420000%
TX1461	Wortham Town, Texas	0.0002506670%
TX1462	Wylie City, Texas	0.0764720000%
TX1463	Yantis Town, Texas	0.0013813330%
TX1464	Yoakum City, Texas	0.0134733330%
TX1465	Yoakum County, Texas	0.0232826670%
TX1466	Yorktown City, Texas	0.0036313330%
TX1467	Young County, Texas	0.0294133330%
TX1468	Zapata County, Texas	0.0376533330%
TX1469	Zavala County, Texas	0.0254313330%
TX1470	Zavalla City, Texas	0.0007253330%

State ID	Qualifying Subdivision	Consolidated State Allocation
UT3	Beaver County, Utah	0.2280000000%
UT6	Box Elder County, Utah	1.4640000000%
UT8	Cache County, Utah	2.6490000000%
UT9	Carbon County, Utah	2.7180000000%
UT16	Daggett County, Utah	0.0280000000%
UT17	Davis County, Utah	8.6950000000%
UT19	Duchesne County, Utah	0.6410000000%
UT21	Emery County, Utah	0.9380000000%
UT23	Garfield County, Utah	0.1470000000%
UT24	Grand County, Utah	0.3040000000%
UT31	Iron County, Utah	1.6220000000%
UT32	Juab County, Utah	0.3520000000%
UT33	Kane County, Utah	0.4390000000%
UT41	Millard County, Utah	0.3550000000%
UT42	Morgan County, Utah	0.2160000000%
UT50	Piute County, Utah	0.0220000000%
UT54	Rich County, Utah	0.0610000000%
UT58	Salt Lake County, Utah	42.2710000000%
UT59	San Juan County, Utah	0.2490000000%
UT61	Sanpete County, Utah	1.0130000000%
UT64	Sevier County, Utah	0.6610000000%
UT72	Summit County, Utah	0.9440000000%
UT76	Tooele County, Utah	2.2330000000%
UT77	Uintah County, Utah	0.8660000000%
UT78	Utah County, Utah	15.4260000000%
UT81	Wasatch County, Utah	0.6010000000%
UT83	Washington County, Utah	4.8650000000%
UT84	Wayne County, Utah	0.1090000000%

State ID	Qualifying Subdivision	Consolidated State Allocation
UT85	Weber County, Utah	9.8830000000%

State ID	Qualifying Subdivision	Consolidated State Allocation
VT1	Addison County, Vermont	0.7355948910%
VT2	Albany Town, Vermont	0.0345075405%
VT3	Albany Village, Vermont	0.0160668267%
VT4	Alburgh Town, Vermont	0.0606145322%
VT5	Alburgh Village, Vermont	0.0525580527%
VT6	Andover Town, Vermont	0.0012398034%
VT7	Arlington Town, Vermont	0.0885559202%
VT8	Athens Town, Vermont	0.0006484140%
VT9	Bakersfield Town, Vermont	0.0549127180%
VT10	Baltimore Town, Vermont	0.0024796068%
VT11	Barnard Town, Vermont	0.0830636232%
VT12	Barnet Town, Vermont	0.0471074029%
VT13	Barre City, Vermont	2.1256028600%
VT14	Barre Town, Vermont	1.3320832015%
VT15	Barton Town, Vermont	0.3252065150%
VT16	Barton Village, Vermont	0.0324162133%
VT17	Bellows Falls Village, Vermont	0.9422159742%
VT18	Belvidere Town, Vermont	0.0049931720%
VT19	Bennington County, Vermont	0.9901518348%
VT20	Bennington Town, Vermont	2.4851413569%
VT21	Benson Town, Vermont	0.0225970986%
VT22	Berlin Town, Vermont	0.5526473249%
VT23	Bethel Town, Vermont	0.0892626402%
VT24	Bloomfield Town, Vermont	0.0119245379%
VT25	Bolton Town, Vermont	0.1874031696%
VT26	Bradford Town, Vermont	0.7724442824%
VT27	Braintree Town, Vermont	0.0619908100%
VT28	Brandon Town, Vermont	0.5039156835%

State ID	Qualifying Subdivision	Consolidated State Allocation
VT29	Brattleboro Town, Vermont	2.8616648398%
VT30	Bridgewater Town, Vermont	0.2045592293%
VT31	Bridport Town, Vermont	0.0525426753%
VT32	Brighton Town, Vermont	0.1371312246%
VT33	Bristol Town, Vermont	0.4536168281%
VT34	Brookfield Town, Vermont	0.0181094589%
VT35	Brookline Town, Vermont	0.0142663887%
VT36	Brownington Town, Vermont	0.0209132726%
VT37	Brunswick Town, Vermont	0.0071549790%
VT38	Burke Town, Vermont	0.0035553845%
VT39	Burlington City, Vermont	10.6984139884%
VT40	Cabot Town, Vermont	0.0223388863%
VT41	Calais Town, Vermont	0.0461347819%
VT42	Caledonia County, Vermont	0.8505961058%
VT43	Cambridge Town, Vermont	0.0682410850%
VT44	Cambridge Village, Vermont	0.0012481328%
VT45	Canaan Town, Vermont	0.1359388349%
VT46	Castleton Town, Vermont	0.4255786906%
VT47	Cavendish Town, Vermont	0.0216955982%
VT48	Charleston Town, Vermont	0.0460098405%
VT49	Charlotte Town, Vermont	0.2587947007%
VT50	Chelsea Town, Vermont	0.0097511978%
VT51	Chester Town, Vermont	0.3719262791%
VT52	Chittenden County, Vermont	0.6721150355%
VT53	Chittenden Town, Vermont	0.0203372606%
VT54	Clarendon Town, Vermont	0.0632716198%
VT55	Colchester Town, Vermont	2.5489633597%
VT56	Concord Town, Vermont	0.0166940968%

State ID	Qualifying Subdivision	Consolidated State Allocation
VT57	Corinth Town, Vermont	0.0626872784%
VT58	Cornwall Town, Vermont	0.0577966224%
VT59	Coventry Town, Vermont	0.0376445314%
VT60	Craftsbury Town, Vermont	0.0501924950%
VT61	Danby Town, Vermont	0.0082858591%
VT62	Danville Town, Vermont	0.0302198071%
VT63	Derby Center Village, Vermont	0.0488117321%
VT64	Derby Line Village, Vermont	0.0549242511%
VT65	Derby Town, Vermont	0.5855806035%
VT66	Dorset Town, Vermont	0.0697288490%
VT67	Dover Town, Vermont	0.6426262960%
VT68	Dummerston Town, Vermont	0.0577133282%
VT69	East Haven Town, Vermont	0.0107321482%
VT70	East Montpelier Town, Vermont	0.1121807421%
VT71	Eden Town, Vermont	0.0299596726%
VT72	Elmore Town, Vermont	0.0195568572%
VT73	Enosburg Falls Village, Vermont	0.0515847910%
VT74	Enosburgh Town, Vermont	0.0873609676%
VT75	Essex County, Vermont	0.3791972294%
VT76	Essex Junction Village, Vermont	0.1451319610%
VT77	Essex Town, Vermont	1.8402135758%
VT78	Fair Haven Town, Vermont	0.3879168595%
VT79	Fairfax Town, Vermont	0.1256334098%
VT80	Fairfield Town, Vermont	0.0981770508%
VT81	Fairlee Town, Vermont	0.0592042959%
VT82	Fayston Town, Vermont	0.0053417265%
VT83	Ferrisburgh Town, Vermont	0.1296046250%
VT84	Fletcher Town, Vermont	0.0216321664%

State ID	Qualifying Subdivision	Consolidated State Allocation
VT85	Franklin County, Vermont	1.4110871894%
VT86	Franklin Town, Vermont	0.0432643327%
VT87	Georgia Town, Vermont	0.2512668196%
VT88	Goshen Town, Vermont	0.0148872515%
VT89	Grafton Town, Vermont	0.0220479971%
VT90	Grand Isle County, Vermont	0.4312958821%
VT91	Grand Isle Town, Vermont	0.1561992085%
VT92	Granville Town, Vermont	0.0131355086%
VT93	Greensboro Town, Vermont	0.2645567430%
VT94	Groton Town, Vermont	0.0719938128%
VT95	Guildhall Town, Vermont	0.0155017070%
VT96	Guilford Town, Vermont	0.0032420698%
VT97	Halifax Town, Vermont	0.0155632167%
VT98	Hancock Town, Vermont	0.0534179060%
VT99	Hardwick Town, Vermont	0.7839350493%
VT100	Hartford Town, Vermont	3.2053851113%
VT101	Hartland Town, Vermont	0.0483504099%
VT102	Highgate Town, Vermont	0.2362905072%
VT103	Hinesburg Town, Vermont	0.2869757200%
VT104	Holland Town, Vermont	0.0010456636%
VT105	Hubbardton Town, Vermont	0.0632716198%
VT106	Huntington Town, Vermont	0.0422712086%
VT107	Hyde Park Town, Vermont	0.0374497510%
VT108	Hyde Park Village, Vermont	0.0025481644%
VT109	Ira Town, Vermont	0.0067788733%
VT110	Irasburg Town, Vermont	0.0909740173%
VT111	Isle La Motte Town, Vermont	0.0520666164%
VT112	Jacksonville Village, Vermont	0.0061977355%

State ID	Qualifying Subdivision	Consolidated State Allocation
VT113	Jamaica Town, Vermont	0.0259384809%
VT114	Jay Town, Vermont	0.0031369909%
VT115	Jeffersonville Village, Vermont	0.0039462269%
VT116	Jericho Town, Vermont	0.0422712086%
VT117	Johnson Town, Vermont	0.2812873611%
VT118	Johnson Village, Vermont	0.1616364031%
VT119	Killington Town, Vermont	0.2124125988%
VT120	Kirby Town, Vermont	0.0008886859%
VT121	Lamoille County, Vermont	1.1151624597%
VT122	Landgrove Town, Vermont	0.0125511672%
VT123	Leicester Town, Vermont	0.0481639588%
VT124	Lincoln Town, Vermont	0.0718080025%
VT125	Londonderry Town, Vermont	0.0382589870%
VT126	Lowell Town, Vermont	0.0481011678%
VT127	Ludlow Town, Vermont	0.7209171567%
VT128	Ludlow Village, Vermont	0.2940730337%
VT129	Lunenburg Town, Vermont	0.0965880521%
VT130	Lyndon Town, Vermont	0.4559618826%
VT131	Lyndonville Village, Vermont	0.0079994549%
VT132	Maidstone Town, Vermont	0.0214642963%
VT133	Manchester Town, Vermont	0.6972897719%
VT134	Manchester Village, Vermont	0.0076701221%
VT135	Marlboro Town, Vermont	0.0129695608%
VT136	Marshfield Town, Vermont	0.0174828296%
VT137	Marshfield Village, Vermont	0.0171445266%
VT138	Mendon Town, Vermont	0.0971672678%
VT139	Middlebury Town, Vermont	1.3520936922%
VT140	Middlesex Town, Vermont	0.0165114901%

State ID	Qualifying Subdivision	Consolidated State Allocation
VT141	Middletown Springs Town, Vermont	0.0587525845%
VT142	Milton Town, Vermont	0.9332579943%
VT143	Monkton Town, Vermont	0.0210170701%
VT144	Montgomery Town, Vermont	0.0432643327%
VT145	Montpelier City, Vermont	2.1358012840%
VT146	Moretown, Vermont	0.0140831413%
VT147	Morgan Town, Vermont	0.0271878951%
VT148	Morristown, Vermont	0.5887893556%
VT149	Morrisville Village, Vermont	0.2266450291%
VT150	Mount Holly Town, Vermont	0.0918947396%
VT151	Mount Tabor Town, Vermont	0.0241034437%
VT152	New Haven Town, Vermont	0.1313563678%
VT153	Newbury Town, Vermont	0.0536325490%
VT154	Newbury Village, Vermont	0.0020894051%
VT155	Newfane Town, Vermont	0.0603069840%
VT156	Newfane Village, Vermont	0.0032420698%
VT157	Newport City, Vermont	1.2443589426%
VT158	Newport Town, Vermont	0.5761696308%
VT159	North Bennington Village, Vermont	0.1073823506%
VT160	North Hero Town, Vermont	0.0916986776%
VT161	North Troy Village, Vermont	0.0345075405%
VT162	Northfield Town, Vermont	0.5366215046%
VT163	Norton Town, Vermont	0.0131169276%
VT164	Norwich Town, Vermont	0.4866039276%
VT165	Old Bennington Village, Vermont	0.0014256137%
VT166	Orange County, Vermont	0.5836866196%

State ID	Qualifying Subdivision	Consolidated State Allocation
VT167	Orange Town, Vermont	0.0271641883%
VT168	Orleans County, Vermont	0.4475510820%
VT169	Orleans Village, Vermont	0.1150249216%
VT170	Orwell Town, Vermont	0.0350284502%
VT171	Panton Town, Vermont	0.0402823974%
VT172	Pawlet Town, Vermont	0.0497138732%
VT173	Peacham Town, Vermont	0.0373299353%
VT174	Perkinsville Village, Vermont	0.0463135443%
VT175	Peru Town, Vermont	0.0034861862%
VT176	Pittsfield Town, Vermont	0.0090387113%
VT177	Pittsford Town, Vermont	0.2538406130%
VT178	Plainfield Town, Vermont	0.0684736682%
VT179	Plymouth Town, Vermont	0.0681866233%
VT180	Pomfret Town, Vermont	0.0750052216%
VT181	Poultney Town, Vermont	0.1634522185%
VT182	Poultney Village, Vermont	0.3218151562%
VT183	Pownal Town, Vermont	0.1568905511%
VT184	Proctor Town, Vermont	0.1581796903%
VT185	Putney Town, Vermont	0.1348803568%
VT186	Randolph Town, Vermont	1.0482675385%
VT187	Reading Town, Vermont	0.0006195813%
VT188	Readsboro Town, Vermont	0.0495075597%
VT189	Richford Town, Vermont	0.3377954850%
VT190	Richmond Town, Vermont	0.3085809759%
VT191	Ripton Town, Vermont	0.0402823974%
VT192	Rochester Town, Vermont	0.1090982129%
VT193	Rockingham Town, Vermont	0.4824558723%
VT194	Roxbury Town, Vermont	0.0082557450%

State ID	Qualifying Subdivision	Consolidated State Allocation
VT195	Royalton Town, Vermont	0.1989804344%
VT196	Rutland City, Vermont	6.2978142029%
VT197	Rutland County, Vermont	1.5426293676%
VT198	Rutland Town, Vermont	0.3201255637%
VT199	Ryegate Town, Vermont	0.0515514733%
VT200	Salisbury Town, Vermont	0.0271468887%
VT201	Sandgate Town, Vermont	0.0257994435%
VT202	Saxtons River Village, Vermont	0.0156375408%
VT203	Searsburg Town, Vermont	0.0118540581%
VT204	Shaftsbury Town, Vermont	0.0697288490%
VT205	Sharon Town, Vermont	0.1462910330%
VT206	Sheffield Town, Vermont	0.0302198071%
VT207	Shelburne Town, Vermont	0.7838991687%
VT208	Sheldon Town, Vermont	0.1372817951%
VT209	Shoreham Town, Vermont	0.0359043216%
VT210	Shrewsbury Town, Vermont	0.0323893028%
VT211	South Burlington City, Vermont	4.2811506559%
VT212	South Hero Town, Vermont	0.0559519744%
VT213	Springfield Town, Vermont	2.0400160607%
VT214	St Albans Town, Vermont	0.7155280165%
VT215	St George Town, Vermont	0.0117419312%
VT216	St Johnsbury Town, Vermont	1.7171904807%
VT217	St. Albans City, Vermont	3.9012902759%
VT218	Stamford Town, Vermont	0.0495075597%
VT219	Stannard Town, Vermont	0.0017773719%
VT220	Starksboro Town, Vermont	0.0070056900%
VT221	Stockbridge Town, Vermont	0.0737654182%
VT222	Stowe Town, Vermont	0.9395659345%

State ID	Qualifying Subdivision	Consolidated State Allocation
VT223	Strafford Town, Vermont	0.0821896740%
VT224	Stratton Town, Vermont	0.1614672516%
VT225	Sudbury Town, Vermont	0.0135583873%
VT226	Sunderland Town, Vermont	0.0341673154%
VT227	Sutton Town, Vermont	0.0364412494%
VT228	Swanton Town, Vermont	0.1297936389%
VT229	Swanton Village, Vermont	0.5715903674%
VT230	Thetford Town, Vermont	0.2618926073%
VT231	Tinmouth Town, Vermont	0.0120520422%
VT232	Topsham Town, Vermont	0.0592042959%
VT233	Townshend Town, Vermont	0.0596585701%
VT234	Troy Town, Vermont	0.0365988678%
VT235	Underhill Town, Vermont	0.0897092257%
VT236	Vergennes City, Vermont	1.4746932678%
VT237	Vernon Town, Vermont	0.3196917927%
VT238	Vershire Town, Vermont	0.0006964684%
VT239	Victory Town, Vermont	0.0095397585%
VT240	Waitsfield Town, Vermont	0.0485631307%
VT241	Walden Town, Vermont	0.0071107690%
VT242	Wallingford Town, Vermont	0.0165710775%
VT243	Waltham Town, Vermont	0.0201411987%
VT244	Warren Town, Vermont	0.0480774609%
VT245	Washington County, Vermont	0.9081281087%
VT246	Washington Town, Vermont	0.0529360806%
VT247	Waterbury Town, Vermont	0.4584350821%
VT248	Waterford Town, Vermont	0.0577729156%
VT249	Waterville Town, Vermont	0.0004158307%
VT250	Weathersfield Town, Vermont	0.1692264346%

State ID	Qualifying Subdivision	Consolidated State Allocation
VT251	Wells River Village, Vermont	0.1107474397%
VT252	Wells Town, Vermont	0.0444407043%
VT253	West Burke Village, Vermont	0.0017773719%
VT254	West Fairlee Town, Vermont	0.0090547294%
VT255	West Haven Town, Vermont	0.0090387113%
VT256	West Rutland Town, Vermont	0.1212713522%
VT257	West Windsor Town, Vermont	0.0210760168%
VT258	Westfield Town, Vermont	0.0250965679%
VT259	Westford Town, Vermont	0.0657557117%
VT260	Westminster Town, Vermont	0.0752217867%
VT261	Westminster Village, Vermont	0.0079763888%
VT262	Westmore Town, Vermont	0.0365988678%
VT263	Weston Town, Vermont	0.0291344185%
VT264	Weybridge Town, Vermont	0.0245199151%
VT265	Wheelock Town, Vermont	0.0222203522%
VT266	Whiting Town, Vermont	0.0026269736%
VT267	Whitingham Town, Vermont	0.0901365894%
VT268	Williston Town, Vermont	1.4048183334%
VT269	Wilmington Town, Vermont	0.4344700351%
VT270	Windham County, Vermont	0.7048785219%
VT271	Windham Town, Vermont	0.0155632167%
VT272	Windsor County, Vermont	0.7909631647%
VT273	Windsor Town, Vermont	1.5118803214%
VT274	Winhall Town, Vermont	0.3772340472%
VT275	Winooski City, Vermont	1.3620774732%
VT276	Wolcott Town, Vermont	0.0337047118%
VT277	Woodbury Town, Vermont	0.0267099141%
VT278	Woodford Town, Vermont	0.0383512514%

State ID	Qualifying Subdivision	Consolidated State Allocation
VT279	Woodstock Town, Vermont	0.5151181240%
VT280	Woodstock Village, Vermont	0.3241960913%
VT281	Worcester Town, Vermont	0.0233102258%

State ID	Qualifying Subdivision	Consolidated State Allocation
VA1	Accomack County, Virginia	0.3480034800%
VA2	Albemarle County, Virginia	0.8630086301%
VA3	Alexandria City, Virginia	1.1620116201%
VA4	Alleghany County, Virginia	0.2130021300%
VA5	Amelia County, Virginia	0.1000010000%
VA6	Amherst County, Virginia	0.2990029900%
VA7	Appomattox County, Virginia	0.1330013300%
VA8	Arlington County, Virginia	1.3780137801%
VA9	Augusta County, Virginia	0.8350083501%
VA10	Bath County, Virginia	0.0370003700%
VA11	Bedford County, Virginia	0.7770077701%
VA12	Bland County, Virginia	0.1470014700%
VA13	Botetourt County, Virginia	0.3620036200%
VA14	Bristol City, Virginia	0.4340043400%
VA15	Brunswick County, Virginia	0.1070010700%
VA16	Buchanan County, Virginia	0.9290092901%
VA17	Buckingham County, Virginia	0.1270012700%
VA18	Buena Vista City, Virginia	0.0780007800%
VA19	Campbell County, Virginia	0.4560045600%
VA20	Caroline County, Virginia	0.3180031800%
VA21	Carroll County, Virginia	0.4400044000%
VA22	Charles City County, Virginia	0.0730007300%
VA23	Charlotte County, Virginia	0.1380013800%
VA24	Charlottesville City, Virginia	0.4630046300%
VA25	Chesapeake City, Virginia	2.9120291203%
VA26	Chesterfield County, Virginia	4.0880408804%
VA27	Clarke County, Virginia	0.1250012500%
VA28	Colonial Heights City, Virginia	0.2830028300%

State ID	Qualifying Subdivision	Consolidated State Allocation
VA29	Covington City, Virginia	0.1000010000%
VA30	Craig County, Virginia	0.0700007000%
VA31	Culpeper County, Virginia	0.7900079001%
VA32	Cumberland County, Virginia	0.1000010000%
VA33	Danville City, Virginia	0.6370063701%
VA34	Dickenson County, Virginia	0.9480094801%
VA35	Dinwiddie County, Virginia	0.1960019600%
VA36	Emporia City, Virginia	0.0500005000%
VA37	Essex County, Virginia	0.1010010100%
VA38	Fairfax City, Virginia	0.2690026900%
VA39	Fairfax County, Virginia	8.6720867209%
VA40	Falls Church City, Virginia	0.1020010200%
VA41	Fauquier County, Virginia	1.2100121001%
VA42	Floyd County, Virginia	0.1820018200%
VA43	Fluvanna County, Virginia	0.1940019400%
VA44	Franklin City, Virginia	0.0790007900%
VA45	Franklin County, Virginia	0.9540095401%
VA46	Frederick County, Virginia	1.2770127701%
VA47	Fredericksburg City, Virginia	0.5240052401%
VA48	Galax City, Virginia	0.1390013900%
VA49	Giles County, Virginia	0.4090040900%
VA50	Gloucester County, Virginia	0.4240042400%
VA51	Goochland County, Virginia	0.2250022500%
VA52	Grayson County, Virginia	0.2240022400%
VA53	Greene County, Virginia	0.1780017800%
VA54	Greensville County, Virginia	0.1240012400%
VA55	Halifax County, Virginia	0.3530035300%
VA56	Hampton City, Virginia	1.5380153802%

State ID	Qualifying Subdivision	Consolidated State Allocation
VA57	Hanover County, Virginia	1.0790107901%
VA58	Harrisonburg City, Virginia	0.5230052301%
VA59	Henrico County, Virginia	4.4730447304%
VA60	Henry County, Virginia	1.2200122001%
VA61	Highland County, Virginia	0.0230002300%
VA62	Hopewell City, Virginia	0.3440034400%
VA63	Isle of Wight County, Virginia	0.3560035600%
VA64	James City County, Virginia	0.6120061201%
VA65	King and Queen County, Virginia	0.0720007200%
VA66	King George County, Virginia	0.3060030600%
VA67	King William County, Virginia	0.1780017800%
VA68	Lancaster County, Virginia	0.1350013500%
VA69	Lee County, Virginia	0.5560055601%
VA70	Lexington City, Virginia	0.0930009300%
VA71	Loudoun County, Virginia	2.5670256703%
VA72	Louisa County, Virginia	0.4490044900%
VA73	Lunenburg County, Virginia	0.0880008800%
VA74	Lynchburg City, Virginia	0.8160081601%
VA75	Madison County, Virginia	0.1630016300%
VA76	Manassas City, Virginia	0.4520045200%
VA77	Manassas Park City, Virginia	0.0950009500%
VA78	Martinsville City, Virginia	0.4940049400%
VA79	Mathews County, Virginia	0.0880008800%
VA80	Mecklenburg County, Virginia	0.3440034400%
VA81	Middlesex County, Virginia	0.1080010800%
VA82	Montgomery County, Virginia	1.2050120501%
VA83	Nelson County, Virginia	0.1470014700%
VA84	New Kent County, Virginia	0.1560015600%

State ID	Qualifying Subdivision	Consolidated State Allocation
VA85	Newport News City, Virginia	2.0470204702%
VA86	Norfolk City, Virginia	3.3880338803%
VA87	Northampton County, Virginia	0.1220012200%
VA88	Northumberland County, Virginia	0.1290012900%
VA89	Norton City, Virginia	0.1100011000%
VA90	Nottoway County, Virginia	0.1330013300%
VA91	Orange County, Virginia	0.6380063801%
VA92	Page County, Virginia	0.4100041000%
VA93	Patrick County, Virginia	0.3290032900%
VA94	Petersburg City, Virginia	0.3950039500%
VA95	Pittsylvania County, Virginia	0.7500075001%
VA96	Poquoson City, Virginia	0.1860018600%
VA97	Portsmouth City, Virginia	1.9370193702%
VA98	Powhatan County, Virginia	0.2620026200%
VA99	Prince Edward County, Virginia	0.1900019000%
VA100	Prince George County, Virginia	0.3510035100%
VA101	Prince William County, Virginia	3.5560355604%
VA102	Pulaski County, Virginia	1.0610106101%
VA103	Radford City, Virginia	0.2470024700%
VA104	Rappahannock County, Virginia	0.0910009100%
VA105	Richmond City, Virginia	4.2250422504%
VA106	Richmond County, Virginia	0.0840008400%
VA107	Roanoke City, Virginia	1.8590185902%
VA108	Roanoke County, Virginia	1.4980149801%
VA109	Rockbridge County, Virginia	0.2350023500%
VA110	Rockingham County, Virginia	0.6140061401%
VA111	Russell County, Virginia	1.0640106401%
VA112	Salem City, Virginia	0.7860078601%

State ID	Qualifying Subdivision	Consolidated State Allocation
VA113	Scott County, Virginia	0.4210042100%
VA114	Shenandoah County, Virginia	0.6600066001%
VA115	Smyth County, Virginia	0.5920059201%
VA116	Southampton County, Virginia	0.1370013700%
VA117	Spotsylvania County, Virginia	1.4170141701%
VA118	Stafford County, Virginia	1.4430144301%
VA119	Staunton City, Virginia	0.4400044000%
VA120	Suffolk City, Virginia	0.7100071001%
VA121	Surry County, Virginia	0.0580005800%
VA122	Sussex County, Virginia	0.0810008100%
VA123	Tazewell County, Virginia	1.6060160602%
VA124	Virginia Beach City, Virginia	4.8590485905%
VA125	Warren County, Virginia	0.7660076601%
VA126	Washington County, Virginia	0.9960099601%
VA127	Waynesboro City, Virginia	0.3630036300%
VA128	Westmoreland County, Virginia	0.2230022300%
VA129	Williamsburg City, Virginia	0.0860008600%
VA130	Winchester City, Virginia	0.6490064901%
VA131	Wise County, Virginia	1.7560175602%
VA132	Wythe County, Virginia	0.6420064201%
VA133	York County, Virginia	0.5610056101%

State ID	Qualifying Subdivision	Consolidated State Allocation
WA1	Aberdeen City, Washington	0.2491525333%
WA2	Adams County, Washington	0.1638732475%
WA3	Anacortes City, Washington	0.1774962906%
WA4	Arlington City, Washington	0.2620524080%
WA5	Asotin County, Washington	0.4694498386%
WA6	Auburn City, Washington	0.3251297029%
WA7	Bainbridge Island City, Washington	0.1364686014%
WA8	Battle Ground City, Washington	0.1384729857%
WA9	Bellevue City, Washington	1.1300592573%
WA10	Bellingham City, Washington	0.8978614577%
WA11	Benton County, Washington	1.4848831892%
WA12	Bonney Lake City, Washington	0.1190773864%
WA13	Bothell City, Washington	0.4476161304%
WA14	Bremerton City, Washington	0.6193374389%
WA15	Burien City, Washington	0.0270962921%
WA16	Burlington City, Washington	0.1146861661%
WA17	Camas City, Washington	0.2691592724%
WA18	Centralia City, Washington	0.1909990353%
WA19	Chelan County, Washington	0.7434914485%
WA20	Cheney City, Washington	0.1238454349%
WA21	Clallam County, Washington	1.3076983401%
WA22	Clark County, Washington	4.5149775326%
WA23	Columbia County, Washington	0.0561699537%
WA24	Covington City, Washington	0.0118134406%
WA25	Cowlitz County, Washington	1.7226945990%
WA26	Des Moines City, Washington	0.1179764526%
WA27	Douglas County, Washington	0.3932175175%

State ID	Qualifying Subdivision	Consolidated State Allocation
WA28	East Wenatchee City, Washington	0.0799810865%
WA29	Edgewood City, Washington	0.0048016791%
WA30	Edmonds City, Washington	0.3058936009%
WA31	Ellensburg City, Washington	0.0955824915%
WA32	Enumclaw City, Washington	0.0537768326%
WA33	Everett City, Washington	1.9258363241%
WA34	Federal Way City, Washington	0.3061452240%
WA35	Ferndale City, Washington	0.0646101891%
WA36	Ferry County, Washington	0.1153487994%
WA37	Fife City, Washington	0.1955185481%
WA38	Franklin County, Washington	0.3361237144%
WA39	Garfield County, Washington	0.0321982209%
WA40	Gig Harbor City, Washington	0.0859963345%
WA41	Grandview City, Washington	0.0530606109%
WA42	Grant County, Washington	0.9932572167%
WA43	Grays Harbor County, Washington	0.9992429138%
WA44	Island County, Washington	0.6820422610%
WA45	Issaquah City, Washington	0.1876240107%
WA46	Jefferson County, Washington	0.4417137380%
WA47	Kelso City, Washington	0.1331145270%
WA48	Kenmore City, Washington	0.0204441024%
WA49	Kennewick City, Washington	0.5415650564%
WA50	Kent City, Washington	0.5377397676%
WA51	King County, Washington	13.9743722662%
WA52	Kirkland City, Washington	0.5453525246%
WA53	Kitsap County, Washington	2.6294133668%
WA54	Kittitas County, Washington	0.3855704683%
WA55	Klickitat County, Washington	0.2211673457%

State ID	Qualifying Subdivision	Consolidated State Allocation
WA56	Lacey City, Washington	0.2348627221%
WA57	Lake Forest Park City, Washington	0.0525439124%
WA58	Lake Stevens City, Washington	0.1385202891%
WA59	Lakewood City, Washington	0.5253640894%
WA60	Lewis County, Washington	1.0777377479%
WA61	Liberty Lake City, Washington	0.0389636519%
WA62	Lincoln County, Washington	0.1712669645%
WA63	Longview City, Washington	0.6162736905%
WA64	Lynden City, Washington	0.0827115612%
WA65	Lynnwood City, Washington	0.7704629214%
WA66	Maple Valley City, Washington	0.0093761587%
WA67	Marysville City, Washington	0.3945067827%
WA68	Mason County, Washington	0.8089918012%
WA69	Mercer Island City, Washington	0.1751797481%
WA70	Mill Creek City, Washington	0.1227939546%
WA71	Monroe City, Washington	0.1771621898%
WA72	Moses Lake City, Washington	0.2078293909%
WA73	Mount Vernon City, Washington	0.2801063665%
WA74	Mountlake Terrace City, Washington	0.2108935805%
WA75	Mukilteo City, Washington	0.2561790702%
WA76	Newcastle City, Washington	0.0033117880%
WA77	Oak Harbor City, Washington	0.2511550431%
WA78	Okanogan County, Washington	0.6145043345%
WA79	Olympia City, Washington	0.6039423385%
WA80	Pacific County, Washington	0.4895416466%
WA81	Pasco City, Washington	0.4278056066%

State ID	Qualifying Subdivision	Consolidated State Allocation
WA82	Pend Oreille County, Washington	0.2566374940%
WA83	Pierce County, Washington	7.2310164020%
WA84	Port Angeles City, Washington	0.4598370527%
WA85	Port Orchard City, Washington	0.1009497162%
WA86	Poulsbo City, Washington	0.0773748246%
WA87	Pullman City, Washington	0.2214837491%
WA88	Puyallup City, Washington	0.3845704814%
WA89	Redmond City, Washington	0.4839486007%
WA90	Renton City, Washington	0.7652626920%
WA91	Richland City, Washington	0.4756779517%
WA92	Sammamish City, Washington	0.0224369090%
WA93	San Juan County, Washington	0.2101495171%
WA94	Seatac City, Washington	0.1481551278%
WA95	Seattle City, Washington	6.6032403816%
WA96	Sedro-Woolley City, Washington	0.0661146351%
WA97	Shelton City, Washington	0.1239179888%
WA98	Shoreline City, Washington	0.0435834501%
WA99	Skagit County, Washington	1.0526023961%
WA100	Skamania County, Washington	0.1631931925%
WA101	Snohomish City, Washington	0.0861097964%
WA102	Snohomish County, Washington	6.9054415622%
WA103	Snoqualmie City, Washington	0.0649164481%
WA104	Spokane City, Washington	3.0872078287%
WA105	Spokane County, Washington	5.5623859292%
WA106	Spokane Valley City, Washington	0.0684217500%
WA107	Stevens County, Washington	0.7479240179%
WA108	Sumner City, Washington	0.1083157569%
WA109	Sunnyside City, Washington	0.1213478384%

State ID	Qualifying Subdivision	Consolidated State Allocation
WA110	Tacoma City, Washington	3.2816374617%
WA111	Thurston County, Washington	2.3258492094%
WA112	Tukwila City, Washington	0.3032205739%
WA113	Tumwater City, Washington	0.2065982350%
WA114	University Place City, Washington	0.0353733363%
WA115	Vancouver City, Washington	1.7306605325%
WA116	Wahkiakum County, Washington	0.0596582197%
WA117	Walla Walla City, Washington	0.3140768654%
WA118	Walla Walla County, Washington	0.5543870294%
WA119	Washougal City, Washington	0.1279328220%
WA120	Wenatchee City, Washington	0.2968333494%
WA121	West Richland City, Washington	0.0459360490%
WA122	Whatcom County, Washington	1.3452637306%
WA123	Whitman County, Washington	0.2626805837%
WA124	Woodinville City, Washington	0.0185516364%
WA125	Yakima City, Washington	0.6060410539%
WA126	Yakima County, Washington	1.9388392959%

State ID	Qualifying Subdivision	Consolidated State Allocation
WI1	Adams County, Wisconsin	0.3270000000%
WI4	Ashland County, Wisconsin	0.2250000000%
WI7	Barron County, Wisconsin	0.4780000000%
WI8	Bayfield County, Wisconsin	0.1240000000%
WI13	Brown County, Wisconsin	2.9000000000%
WI15	Buffalo County, Wisconsin	0.1260000000%
WI17	Burnett County, Wisconsin	0.2240000000%
WI19	Calumet County, Wisconsin	0.3860000000%
WI21	Chippewa County, Wisconsin	0.6960000000%
WI23	Clark County, Wisconsin	0.2610000000%
WI24	Columbia County, Wisconsin	1.0760000000%
WI25	Crawford County, Wisconsin	0.1950000000%
WI26	Cudahy City, Wisconsin	0.0870000000%
WI27	Dane County, Wisconsin	8.2480000000%
WI30	Dodge County, Wisconsin	1.3020000000%
WI31	Door County, Wisconsin	0.2820000000%
WI32	Douglas County, Wisconsin	0.5540000000%
WI33	Dunn County, Wisconsin	0.4420000000%
WI35	Eau Claire County, Wisconsin	1.1770000000%
WI38	Florence County, Wisconsin	0.0530000000%
WI40	Fond Du Lac County, Wisconsin	1.1960000000%
WI41	Forest County, Wisconsin	0.1270000000%
WI43	Franklin City, Wisconsin	0.1550000000%
WI48	Grant County, Wisconsin	0.4980000000%
WI50	Green County, Wisconsin	0.4660000000%
WI51	Green Lake County, Wisconsin	0.2800000000%
WI53	Greenfield City, Wisconsin	0.1630000000%
WI61	Iowa County, Wisconsin	0.2790000000%

State ID	Qualifying Subdivision	Consolidated State Allocation
WI62	Iron County, Wisconsin	0.0610000000%
WI63	Jackson County, Wisconsin	0.2360000000%
WI65	Jefferson County, Wisconsin	1.0510000000%
WI66	Juneau County, Wisconsin	0.4380000000%
WI68	Kenosha City, Wisconsin	0.4840000000%
WI69	Kenosha County, Wisconsin	3.7120000000%
WI70	Kewaunee County, Wisconsin	0.1560000000%
WI72	La Crosse County, Wisconsin	1.6490000000%
WI73	Lafayette County, Wisconsin	0.1340000000%
WI74	Langlade County, Wisconsin	0.3120000000%
WI75	Lincoln County, Wisconsin	0.3500000000%
WI80	Manitowoc County, Wisconsin	1.4030000000%
WI81	Marathon County, Wisconsin	1.2590000000%
WI82	Marinette City, Wisconsin	0.0320000000%
WI83	Marinette County, Wisconsin	0.5030000000%
WI84	Marquette County, Wisconsin	0.2460000000%
WI87	Menominee County, Wisconsin	0.0800000000%
WI92	Milwaukee City, Wisconsin	7.8150000000%
WI93	Milwaukee County, Wisconsin	25.2210000000%
WI95	Monroe County, Wisconsin	0.6550000000%
WI96	Mount Pleasant Village, Wisconsin	0.1170000000%
WI100	Oak Creek City, Wisconsin	0.1660000000%
WI102	Oconto County, Wisconsin	0.3360000000%
WI104	Oneida County, Wisconsin	0.5260000000%
WI107	Outagamie County, Wisconsin	1.8360000000%
WI108	Ozaukee County, Wisconsin	1.0360000000%
WI109	Pepin County, Wisconsin	0.0550000000%

State ID	Qualifying Subdivision	Consolidated State Allocation
WI111	Pierce County, Wisconsin	0.3870000000%
WI113	Pleasant Prairie Village, Wisconsin	0.0590000000%
WI118	Portage County, Wisconsin	0.7290000000%
WI119	Price County, Wisconsin	0.1490000000%
WI121	Racine County, Wisconsin	3.2080000000%
WI123	Richland County, Wisconsin	0.2180000000%
WI125	Rock County, Wisconsin	2.9470000000%
WI126	Rusk County, Wisconsin	0.1590000000%
WI128	Sauk County, Wisconsin	1.2260000000%
WI129	Sawyer County, Wisconsin	0.2580000000%
WI130	Shawano County, Wisconsin	0.4180000000%
WI132	Sheboygan County, Wisconsin	1.4100000000%
WI134	South Milwaukee City, Wisconsin	0.0960000000%
WI135	St Croix County, Wisconsin	0.8290000000%
WI138	Sturtevant Village, Wisconsin	0.0180000000%
WI141	Superior City, Wisconsin	0.0890000000%
WI143	Taylor County, Wisconsin	0.1590000000%
WI145	Trempealeau County, Wisconsin	0.3200000000%
WI147	Union Grove Village, Wisconsin	0.0070000000%
WI148	Vernon County, Wisconsin	0.3220000000%
WI150	Vilas County, Wisconsin	0.4680000000%
WI151	Walworth County, Wisconsin	1.5730000000%
WI152	Washburn County, Wisconsin	0.1850000000%
WI153	Washington County, Wisconsin	1.9910000000%
WI156	Waukesha County, Wisconsin	6.0350000000%
WI158	Waupaca County, Wisconsin	0.6060000000%
WI161	Waushara County, Wisconsin	0.2310000000%

State ID	Qualifying Subdivision	Consolidated State Allocation
WI162	Wauwatosa City, Wisconsin	0.3090000000%
WI163	West Allis City, Wisconsin	0.3780000000%
WI168	Winnebago County, Wisconsin	2.1760000000%
WI170	Wood County, Wisconsin	0.8420000000%
WI171	Yorkville Town, Wisconsin	0.0020000000%

EXHIBIT H

Intentionally Omitted

EXHIBIT I
Primary Subdivisions

1. Alabaster, City of, Alabama
2. Albertville, City of, Alabama
3. Alexander City, City of, Alabama
4. Anniston, City of, Alabama
5. Athens, City of, Alabama
6. Auburn, City of, Alabama
7. Autauga, County of, Alabama
8. Baldwin, County of, Alabama
9. Barbour, County of, Alabama
10. Bessemer, City of, Alabama
11. Bibb, County of, Alabama
12. Birmingham, City of, Alabama
13. Blount, County of, Alabama
14. Bullock, County of, Alabama
15. Butler, County of, Alabama
16. Calera, City of, Alabama
17. Calhoun, County of, Alabama
18. Center Point, City of, Alabama
19. Chambers, County of, Alabama
20. Chelsea, City of, Alabama
21. Cherokee, County of, Alabama
22. Chilton, County of, Alabama
23. Choctaw, County of, Alabama
24. Clarke, County of, Alabama
25. Clay, County of, Alabama
26. Cleburne, County of, Alabama
27. Coffee, County of, Alabama
28. Colbert, County of, Alabama
29. Conecuh, County of, Alabama
30. Coosa, County of, Alabama
31. Covington, County of, Alabama
32. Crenshaw, County of, Alabama
33. Cullman, City of, Alabama
34. Cullman, County of, Alabama
35. Dale, County of, Alabama
36. Dallas, County of, Alabama
37. Daphne, City of, Alabama
38. Decatur, City of, Alabama
39. DeKalb, County of, Alabama
40. Dothan, City of, Alabama
41. Elmore, County of, Alabama
42. Enterprise, City of, Alabama
43. Escambia, County of, Alabama
44. Etowah, County of, Alabama
45. Eufaula, City of, Alabama

46. Fairfield, City of, Alabama
47. Fairhope, City of, Alabama
48. Fayette, County of, Alabama
49. Florence, City of, Alabama
50. Foley, City of, Alabama
51. Fort Payne, City of, Alabama
52. Franklin, County of, Alabama
53. Gadsden, City of, Alabama
54. Gardendale, City of, Alabama
55. Geneva, County of, Alabama
56. Gulf Shores, City of, Alabama
57. Hale, County of, Alabama
58. Hartselle, City of, Alabama
59. Helena, City of, Alabama
60. Henry, County of, Alabama
61. Homewood, City of, Alabama
62. Hoover, City of, Alabama
63. Houston, County of, Alabama
64. Hueytown, City of, Alabama
65. Huntsville, City of, Alabama
66. Irondale, City of, Alabama
67. Jackson, County of, Alabama
68. Jacksonville, City of, Alabama
69. Jasper, City of, Alabama
70. Jefferson, County of, Alabama
71. Lamar, County of, Alabama
72. Lauderdale, County of, Alabama
73. Lawrence, County of, Alabama
74. Lee, County of, Alabama
75. Leeds, City of, Alabama
76. Limestone, County of, Alabama
77. Macon, County of, Alabama
78. Madison, City of, Alabama
79. Madison, County of, Alabama
80. Marengo, County of, Alabama
81. Marion, County of, Alabama
82. Marshall, County of, Alabama
83. Millbrook, City of, Alabama
84. Mobile, City of, Alabama
85. Mobile, County of, Alabama
86. Monroe, County of, Alabama
87. Montgomery, City of, Alabama
88. Montgomery, County of, Alabama
89. Moody, City of, Alabama
90. Morgan, County of, Alabama
91. Mountain Brook, City of, Alabama
92. Muscle Shoals, City of, Alabama
93. Northport, City of, Alabama
94. Opelika, City of, Alabama
95. Oxford, City of, Alabama
96. Ozark, City of, Alabama

97. Pelham, City of, Alabama
98. Pell City, City of, Alabama
99. Phenix City, City of, Alabama
100. Pickens, County of, Alabama
101. Pike, County of, Alabama
102. Pike Road, Town of, Alabama
103. Prattville, City of, Alabama
104. Prichard, City of, Alabama
105. Randolph, County of, Alabama
106. Russell, County of, Alabama
107. Saraland, City of, Alabama
108. Scottsboro, City of, Alabama
109. Selma, City of, Alabama
110. Shelby, County of, Alabama
111. St. Clair, County of, Alabama
112. Sumter, County of, Alabama
113. Sylacauga, City of, Alabama
114. Talladega, City of, Alabama
115. Talladega, County of, Alabama
116. Tallapoosa, County of, Alabama
117. Troy, City of, Alabama
118. Trussville, City of, Alabama
119. Tuscaloosa, City of, Alabama
120. Tuscaloosa, County of, Alabama
121. Vestavia Hills, City of, Alabama
122. Walker, County of, Alabama
123. Washington, County of, Alabama
124. Wilcox, County of, Alabama
125. Winston, County of, Alabama
126. Anchorage, Municipality of, Alaska
127. Fairbanks, City of, Alaska
128. Fairbanks North Star, Borough of, Alaska
129. Juneau, City of/ Borough of, Alaska
130. Kenai Peninsula, Borough of, Alaska
131. Ketchikan Gateway, Borough of, Alaska
132. Kodiak Island, Borough of, Alaska
133. Matanuska-Susitna, Borough of, Alaska
134. Wasilla, City of, Alaska
135. Apache, County of, Arizona
136. Apache Junction, City of, Arizona
137. Avondale, City of, Arizona
138. Buckeye, City of, Arizona
139. Bullhead City, City of, Arizona
140. Camp Verde, Town of, Arizona
141. Casa Grande, City of, Arizona
142. Chandler, City of, Arizona
143. Chino Valley, Town of, Arizona
144. Cochise, County of, Arizona
145. Coconino, County of, Arizona
146. Coolidge, City of, Arizona
147. Cottonwood, City of, Arizona

148. Douglas, City of, Arizona
149. El Mirage, City of, Arizona
150. Eloy, City of, Arizona
151. Flagstaff, City of, Arizona
152. Florence, Town of, Arizona
153. Fountain Hills, Town of, Arizona
154. Gila, County of, Arizona
155. Gilbert, Town of, Arizona
156. Glendale, City of, Arizona
157. Goodyear, City of, Arizona
158. Graham, County of, Arizona
159. Kingman, City of, Arizona
160. La Paz, County of, Arizona
161. Lake Havasu City, City of, Arizona
162. Marana, Town of, Arizona
163. Maricopa, City of, Arizona
164. Maricopa, County of, Arizona
165. Mesa, City of, Arizona
166. Mohave, County of, Arizona
167. Navajo, County of, Arizona
168. Nogales, City of, Arizona
169. Oro Valley, Town of, Arizona
170. Paradise Valley, Town of, Arizona
171. Payson, Town of, Arizona
172. Peoria, City of, Arizona
173. Phoenix, City of, Arizona
174. Pima, County of, Arizona
175. Pinal, County of, Arizona
176. Prescott, City of, Arizona
177. Prescott Valley, Town of, Arizona
178. Queen Creek, Town of, Arizona
179. Sahuarita, Town of, Arizona
180. San Luis, City of, Arizona
181. Santa Cruz, County of, Arizona
182. Scottsdale, City of, Arizona
183. Sedona, City of, Arizona
184. Show Low, City of, Arizona
185. Sierra Vista, City of, Arizona
186. Somerton, City of, Arizona
187. Surprise, City of, Arizona
188. Tempe, City of, Arizona
189. Tucson, City of, Arizona
190. Yavapai, County of, Arizona
191. Yuma, City of, Arizona
192. Yuma, County of, Arizona
193. Arkadelphia, City of, Arkansas
194. Arkansas, County of, Arkansas
195. Ashley, County of, Arkansas
196. Batesville, City of, Arkansas
197. Baxter, County of, Arkansas
198. Bella Vista, City of, Arkansas

199. Benton, City of, Arkansas
200. Benton, County of, Arkansas
201. Bentonville, City of, Arkansas
202. Blytheville, City of, Arkansas
203. Boone, County of, Arkansas
204. Bradley, County of, Arkansas
205. Bryant, City of, Arkansas
206. Cabot, City of, Arkansas
207. Camden, City of, Arkansas
208. Carroll, County of, Arkansas
209. Centerton, City of, Arkansas
210. Chicot, County of, Arkansas
211. Clark, County of, Arkansas
212. Clay, County of, Arkansas
213. Cleburne, County of, Arkansas
214. Columbia, County of, Arkansas
215. Conway, City of, Arkansas
216. Conway, County of, Arkansas
217. Craighead, County of, Arkansas
218. Crawford, County of, Arkansas
219. Crittenden, County of, Arkansas
220. Cross, County of, Arkansas
221. Desha, County of, Arkansas
222. Drew, County of, Arkansas
223. El Dorado, City of, Arkansas
224. Faulkner, County of, Arkansas
225. Fayetteville, City of, Arkansas
226. Forrest City, City of, Arkansas
227. Fort Smith, City of, Arkansas
228. Franklin, County of, Arkansas
229. Fulton, County of, Arkansas
230. Garland, County of, Arkansas
231. Grant, County of, Arkansas
232. Greene, County of, Arkansas
233. Harrison, City of, Arkansas
234. Helena-West Helena, City of, Arkansas
235. Hempstead, County of, Arkansas
236. Hot Spring, County of, Arkansas
237. Hot Springs, City of, Arkansas
238. Howard, County of, Arkansas
239. Independence, County of, Arkansas
240. Izard, County of, Arkansas
241. Jackson, County of, Arkansas
242. Jacksonville, City of, Arkansas
243. Jefferson, County of, Arkansas
244. Johnson, County of, Arkansas
245. Jonesboro, City of, Arkansas
246. Lawrence, County of, Arkansas
247. Lincoln, County of, Arkansas
248. Little River, County of, Arkansas
249. Little Rock, City of, Arkansas

250. Logan, County of, Arkansas
251. Lonoke, County of, Arkansas
252. Madison, County of, Arkansas
253. Magnolia, City of, Arkansas
254. Malvern, City of, Arkansas
255. Marion, City of, Arkansas
256. Marion, County of, Arkansas
257. Maumelle, City of, Arkansas
258. Miller, County of, Arkansas
259. Mississippi, County of, Arkansas
260. Mountain Home, City of, Arkansas
261. North Little Rock, City of, Arkansas
262. Ouachita, County of, Arkansas
263. Paragould, City of, Arkansas
264. Perry, County of, Arkansas
265. Phillips, County of, Arkansas
266. Pike, County of, Arkansas
267. Pine Bluff, City of, Arkansas
268. Poinsett, County of, Arkansas
269. Polk, County of, Arkansas
270. Pope, County of, Arkansas
271. Pulaski, County of, Arkansas
272. Randolph, County of, Arkansas
273. Rogers, City of, Arkansas
274. Russellville, City of, Arkansas
275. Saline, County of, Arkansas
276. Scott, County of, Arkansas
277. Searcy, City of, Arkansas
278. Sebastian, County of, Arkansas
279. Sevier, County of, Arkansas
280. Sharp, County of, Arkansas
281. Sherwood, City of, Arkansas
282. Siloam Springs, City of, Arkansas
283. Springdale, City of, Arkansas
284. St. Francis, County of, Arkansas
285. Stone, County of, Arkansas
286. Texarkana, City of, Arkansas
287. Union, County of, Arkansas
288. Van Buren, City of, Arkansas
289. Van Buren, County of, Arkansas
290. Washington, County of, Arkansas
291. West Memphis, City of, Arkansas
292. White, County of, Arkansas
293. Yell, County of, Arkansas
294. Adelanto, City of, California
295. Agoura Hills, City of, California
296. Alameda, City of, California
297. Alameda, County of, California
298. Albany, City of, California
299. Alhambra, City of, California
300. Aliso Viejo, City of, California

301. Amador, County of, California
302. American Canyon, City of, California
303. Anaheim, City of, California
304. Anderson, City of, California
305. Antioch, City of, California
306. Apple Valley, Town of, California
307. Arcadia, City of, California
308. Arcata, City of, California
309. Arroyo Grande, City of, California
310. Artesia, City of, California
311. Arvin, City of, California
312. Atascadero, City of, California
313. Atwater, City of, California
314. Auburn, City of, California
315. Avenal, City of, California
316. Azusa, City of, California
317. Bakersfield, City of, California
318. Baldwin Park, City of, California
319. Banning, City of, California
320. Barstow, City of, California
321. Beaumont, City of, California
322. Bell, City of, California
323. Bell Gardens, City of, California
324. Bellflower, City of, California
325. Belmont, City of, California
326. Benicia, City of, California
327. Berkeley, City of, California
328. Beverly Hills, City of, California
329. Blythe, City of, California
330. Brawley, City of, California
331. Brea, City of, California
332. Brentwood, City of, California
333. Buena Park, City of, California
334. Burbank, City of, California
335. Burlingame, City of, California
336. Butte, County of, California
337. Calabasas, City of, California
338. Calaveras, County of, California
339. Calexico, City of, California
340. California City, City of, California
341. Camarillo, City of, California
342. Campbell, City of, California
343. Canyon Lake, City of, California
344. Capitola, City of, California
345. Carlsbad, City of, California
346. Carpinteria, City of, California
347. Carson, City of, California
348. Cathedral City, City of, California
349. Ceres, City of, California
350. Cerritos, City of, California
351. Chico, City of, California

- 352. Chino, City of, California
- 353. Chino Hills, City of, California
- 354. Chowchilla, City of, California
- 355. Chula Vista, City of, California
- 356. Citrus Heights, City of, California
- 357. Claremont, City of, California
- 358. Clayton, City of, California
- 359. Clearlake, City of, California
- 360. Clovis, City of, California
- 361. Coachella, City of, California
- 362. Coalinga, City of, California
- 363. Colton, City of, California
- 364. Colusa, County of, California
- 365. Commerce, City of, California
- 366. Compton, City of, California
- 367. Concord, City of, California
- 368. Contra Costa, County of, California
- 369. Corcoran, City of, California
- 370. Corona, City of, California
- 371. Coronado, City of, California
- 372. Costa Mesa, City of, California
- 373. Covina, City of, California
- 374. Cudahy, City of, California
- 375. Culver City, City of, California
- 376. Cupertino, City of, California
- 377. Cypress, City of, California
- 378. Daly City, City of, California
- 379. Dana Point, City of, California
- 380. Danville, Town of, California
- 381. Davis, City of, California
- 382. Del Norte, County of, California
- 383. Delano, City of, California
- 384. Desert Hot Springs, City of, California
- 385. Diamond Bar, City of, California
- 386. Dinuba, City of, California
- 387. Dixon, City of, California
- 388. Downey, City of, California
- 389. Duarte, City of, California
- 390. Dublin, City of, California
- 391. East Palo Alto, City of, California
- 392. Eastvale, City of, California
- 393. El Cajon, City of, California
- 394. El Centro, City of, California
- 395. El Cerrito, City of, California
- 396. El Dorado, County of, California
- 397. El Monte, City of, California
- 398. El Paso de Robles (Paso Robles), City of, California
- 399. El Segundo, City of, California
- 400. Elk Grove, City of, California
- 401. Emeryville, City of, California
- 402. Encinitas, City of, California

403. Escondido, City of, California
404. Eureka, City of, California
405. Exeter, City of, California
406. Fairfield, City of, California
407. Farmersville, City of, California
408. Fillmore, City of, California
409. Folsom, City of, California
410. Fontana, City of, California
411. Fortuna, City of, California
412. Foster City, City of, California
413. Fountain Valley, City of, California
414. Fremont, City of, California
415. Fresno, City of, California
416. Fresno, County of, California
417. Fullerton, City of, California
418. Galt, City of, California
419. Garden Grove, City of, California
420. Gardena, City of, California
421. Gilroy, City of, California
422. Glendale, City of, California
423. Glendora, City of, California
424. Glenn, County of, California
425. Goleta, City of, California
426. Grand Terrace, City of, California
427. Grass Valley, City of, California
428. Greenfield, City of, California
429. Grover Beach, City of, California
430. Half Moon Bay, City of, California
431. Hanford, City of, California
432. Hawaiian Gardens, City of, California
433. Hawthorne, City of, California
434. Hayward, City of, California
435. Healdsburg, City of, California
436. Hemet, City of, California
437. Hercules, City of, California
438. Hermosa Beach, City of, California
439. Hesperia, City of, California
440. Highland, City of, California
441. Hillsborough, Town of, California
442. Hollister, City of, California
443. Humboldt, County of, California
444. Huntington Beach, City of, California
445. Huntington Park, City of, California
446. Imperial Beach, City of, California
447. Imperial, City of, California
448. Imperial, County of, California
449. Indio, City of, California
450. Inglewood, City of, California
451. Inyo, County of, California
452. Irvine, City of, California
453. Jurupa Valley, City of, California

454. Kerman, City of, California
455. Kern, County of, California
456. King City, City of, California
457. Kings, County of, California
458. Kingsburg, City of, California
459. La Cañada Flintridge, City of, California
460. La Habra, City of, California
461. La Mesa, City of, California
462. La Mirada, City of, California
463. La Palma, City of, California
464. La Puente, City of, California
465. La Quinta, City of, California
466. La Verne, City of, California
467. Lafayette, City of, California
468. Laguna Beach, City of, California
469. Laguna Hills, City of, California
470. Laguna Niguel, City of, California
471. Laguna Woods, City of, California
472. Lake, County of, California
473. Lake Elsinore, City of, California
474. Lake Forest, City of, California
475. Lakewood, City of, California
476. Lancaster, City of, California
477. Larkspur, City of, California
478. Lassen, County of, California
479. Lathrop, City of, California
480. Lawndale, City of, California
481. Lemon Grove, City of, California
482. Lemoore, City of, California
483. Lincoln, City of, California
484. Lindsay, City of, California
485. Livermore, City of, California
486. Livingston, City of, California
487. Lodi, City of, California
488. Loma Linda, City of, California
489. Lomita, City of, California
490. Lompoc, City of, California
491. Long Beach, City of, California
492. Los Alamitos, City of, California
493. Los Altos, City of, California
494. Los Angeles, City of, California
495. Los Angeles, County of, California
496. Los Banos, City of, California
497. Los Gatos, Town of, California
498. Lynwood, City of, California
499. Madera, City of, California
500. Madera, County of, California
501. Malibu, City of, California
502. Manhattan Beach, City of, California
503. Manteca, City of, California
504. Marin, County of, California

505. Marina, City of, California
506. Mariposa, County of, California
507. Martinez, City of, California
508. Marysville, City of, California
509. Maywood, City of, California
510. McFarland, City of, California
511. Mendocino, County of, California
512. Mendota, City of, California
513. Menifee, City of, California
514. Menlo Park, City of, California
515. Merced, City of, California
516. Merced, County of, California
517. Mill Valley, City of, California
518. Millbrae, City of, California
519. Milpitas, City of, California
520. Mission Viejo, City of, California
521. Modesto, City of, California
522. Mono, County of, California
523. Monrovia, City of, California
524. Montclair, City of, California
525. Montebello, City of, California
526. Monterey, City of, California
527. Monterey, County of, California
528. Monterey Park, City of, California
529. Moorpark, City of, California
530. Moraga, Town of, California
531. Moreno Valley, City of, California
532. Morgan Hill, City of, California
533. Morro Bay, City of, California
534. Mountain View, City of, California
535. Murrieta, City of, California
536. Napa, City of, California
537. Napa, County of, California
538. National City, City of, California
539. Nevada, County of, California
540. Newark, City of, California
541. Newman, City of, California
542. Newport Beach, City of, California
543. Norco, City of, California
544. Norwalk, City of, California
545. Novato, City of, California
546. Oakdale, City of, California
547. Oakland, City of, California
548. Oakley, City of, California
549. Oceanside, City of, California
550. Ontario, City of, California
551. Orange, City of, California
552. Orange, County of, California
553. Orange Cove, City of, California
554. Orinda, City of, California
555. Oroville, City of, California

556. Oxnard, City of, California
557. Pacific Grove, City of, California
558. Pacifica, City of, California
559. Palm Desert, City of, California
560. Palm Springs, City of, California
561. Palmdale, City of, California
562. Palo Alto, City of, California
563. Palos Verdes Estates, City of, California
564. Paramount, City of, California
565. Parlier, City of, California
566. Pasadena, City of, California
567. Patterson, City of, California
568. Perris, City of, California
569. Petaluma, City of, California
570. Pico Rivera, City of, California
571. Piedmont, City of, California
572. Pinole, City of, California
573. Pittsburg, City of, California
574. Placentia, City of, California
575. Placer, County of, California
576. Placerville, City of, California
577. Pleasant Hill, City of, California
578. Pleasanton, City of, California
579. Plumas, County of, California
580. Pomona, City of, California
581. Port Hueneme, City of, California
582. Porterville, City of, California
583. Poway, City of, California
584. Rancho Cordova, City of, California
585. Rancho Cucamonga, City of, California
586. Rancho Mirage, City of, California
587. Rancho Palos Verdes, City of, California
588. Rancho Santa Margarita, City of, California
589. Red Bluff, City of, California
590. Redding, City of, California
591. Redlands, City of, California
592. Redondo Beach, City of, California
593. Redwood City, City of, California
594. Reedley, City of, California
595. Rialto, City of, California
596. Richmond, City of, California
597. Ridgecrest, City of, California
598. Ripon, City of, California
599. Riverbank, City of, California
600. Riverside, City of, California
601. Riverside, County of, California
602. Rocklin, City of, California
603. Rohnert Park, City of, California
604. Rosemead, City of, California
605. Roseville, City of, California
606. Sacramento, City of, California

607. Sacramento, County of, California
608. Salinas, City of, California
609. San Anselmo, Town of, California
610. San Benito, County of, California
611. San Bernardino, City of, California
612. San Bernardino, County of, California
613. San Bruno, City of, California
614. San Buenaventura (Ventura), City of, California
615. San Carlos, City of, California
616. San Clemente, City of, California
617. San Diego, City of, California
618. San Diego, County of, California
619. San Dimas, City of, California
620. San Fernando, City of, California
621. San Francisco, City of/ County of, California
622. San Gabriel, City of, California
623. San Jacinto, City of, California
624. San Joaquin, County of, California
625. San Jose, City of, California
626. San Juan Capistrano, City of, California
627. San Leandro, City of, California
628. San Luis Obispo, City of, California
629. San Luis Obispo, County of, California
630. San Marcos, City of, California
631. San Marino, City of, California
632. San Mateo, City of, California
633. San Mateo, County of, California
634. San Pablo, City of, California
635. San Rafael, City of, California
636. San Ramon, City of, California
637. Sanger, City of, California
638. Santa Ana, City of, California
639. Santa Barbara, City of, California
640. Santa Barbara, County of, California
641. Santa Clara, City of, California
642. Santa Clara, County of, California
643. Santa Clarita, City of, California
644. Santa Cruz, City of, California
645. Santa Cruz, County of, California
646. Santa Fe Springs, City of, California
647. Santa Maria, City of, California
648. Santa Monica, City of, California
649. Santa Paula, City of, California
650. Santa Rosa, City of, California
651. Santee, City of, California
652. Saratoga, City of, California
653. Scotts Valley, City of, California
654. Seal Beach, City of, California
655. Seaside, City of, California
656. Selma, City of, California
657. Shafter, City of, California

- 658. Shasta, County of, California
- 659. Shasta Lake, City of, California
- 660. Sierra Madre, City of, California
- 661. Signal Hill, City of, California
- 662. Simi Valley, City of, California
- 663. Siskiyou, County of, California
- 664. Solana Beach, City of, California
- 665. Solano, County of, California
- 666. Soledad, City of, California
- 667. Sonoma, City of, California
- 668. Sonoma, County of, California
- 669. South El Monte, City of, California
- 670. South Gate, City of, California
- 671. South Lake Tahoe, City of, California
- 672. South Pasadena, City of, California
- 673. South San Francisco, City of, California
- 674. Stanislaus, County of, California
- 675. Stanton, City of, California
- 676. Stockton, City of, California
- 677. Suisun City, City of, California
- 678. Sunnyvale, City of, California
- 679. Susanville, City of, California
- 680. Sutter, County of, California
- 681. Tehachapi, City of, California
- 682. Tehama, County of, California
- 683. Temecula, City of, California
- 684. Temple City, City of, California
- 685. Thousand Oaks, City of, California
- 686. Torrance, City of, California
- 687. Tracy, City of, California
- 688. Trinity, County of, California
- 689. Truckee, Town of, California
- 690. Tulare, City of, California
- 691. Tulare, County of, California
- 692. Tuolumne, County of, California
- 693. Turlock, City of, California
- 694. Tustin, City of, California
- 695. Twentynine Palms, City of, California
- 696. Ukiah, City of, California
- 697. Union City, City of, California
- 698. Upland, City of, California
- 699. Vacaville, City of, California
- 700. Vallejo, City of, California
- 701. Ventura, County of, California
- 702. Victorville, City of, California
- 703. Visalia, City of, California
- 704. Vista, City of, California
- 705. Walnut, City of, California
- 706. Walnut Creek, City of, California
- 707. Wasco, City of, California
- 708. Watsonville, City of, California

709. West Covina, City of, California
710. West Hollywood, City of, California
711. West Sacramento, City of, California
712. Westminster, City of, California
713. Whittier, City of, California
714. Wildomar, City of, California
715. Windsor, Town of, California
716. Woodland, City of, California
717. Yolo, County of, California
718. Yorba Linda, City of, California
719. Yuba City, City of, California
720. Yuba, County of, California
721. Yucaipa, City of, California
722. Yucca Valley, Town of, California
723. Adams, County of, Colorado
724. Alamosa, County of, Colorado
725. Arapahoe, County of, Colorado
726. Archuleta, County of, Colorado
727. Arvada, City of, Colorado
728. Aurora, City of, Colorado
729. Boulder, City of, Colorado
730. Boulder, County of, Colorado
731. Brighton, City of, Colorado
732. Broomfield, City of/ County of, Colorado
733. Cañon City, City of, Colorado
734. Castle Pines, City of, Colorado
735. Castle Rock, Town of, Colorado
736. Centennial, City of, Colorado
737. Chaffee, County of, Colorado
738. Colorado Springs, City of, Colorado
739. Commerce City, City of, Colorado
740. Delta, County of, Colorado
741. Denver, City of/ County of, Colorado
742. Douglas, County of, Colorado
743. Durango, City of, Colorado
744. Eagle, County of, Colorado
745. El Paso, County of, Colorado
746. Elbert, County of, Colorado
747. Englewood, City of, Colorado
748. Erie, Town of, Colorado
749. Evans, City of, Colorado
750. Federal Heights, City of, Colorado
751. Firestone, Town of, Colorado
752. Fort Collins, City of, Colorado
753. Fort Morgan, City of, Colorado
754. Fountain, City of, Colorado
755. Frederick, Town of, Colorado
756. Fremont, County of, Colorado
757. Fruita, City of, Colorado
758. Garfield, County of, Colorado
759. Golden, City of, Colorado

- 760. Grand, County of, Colorado
- 761. Grand Junction, City of, Colorado
- 762. Greeley, City of, Colorado
- 763. Greenwood, Village of/ City of, Colorado
- 764. Gunnison, County of, Colorado
- 765. Jefferson, County of, Colorado
- 766. Johnstown, Town of, Colorado
- 767. La Plata, County of, Colorado
- 768. Lafayette, City of, Colorado
- 769. Lakewood, City of, Colorado
- 770. Larimer, County of, Colorado
- 771. Las Animas, County of, Colorado
- 772. Littleton, City of, Colorado
- 773. Logan, County of, Colorado
- 774. Lone Tree, City of, Colorado
- 775. Longmont, City of, Colorado
- 776. Louisville, City of, Colorado
- 777. Loveland, City of, Colorado
- 778. Mesa, County of, Colorado
- 779. Moffat, County of, Colorado
- 780. Montezuma, County of, Colorado
- 781. Montrose, City of, Colorado
- 782. Montrose, County of, Colorado
- 783. Morgan, County of, Colorado
- 784. Northglenn, City of, Colorado
- 785. Otero, County of, Colorado
- 786. Park, County of, Colorado
- 787. Parker, Town of, Colorado
- 788. Pitkin, County of, Colorado
- 789. Prowers, County of, Colorado
- 790. Pueblo, City of, Colorado
- 791. Pueblo, County of, Colorado
- 792. Rio Grande, County of, Colorado
- 793. Routt, County of, Colorado
- 794. Steamboat Springs, City of, Colorado
- 795. Sterling, City of, Colorado
- 796. Summit, County of, Colorado
- 797. Superior, Town of, Colorado
- 798. Teller, County of, Colorado
- 799. Thornton, City of, Colorado
- 800. Weld, County of, Colorado
- 801. Wellington, Town of, Colorado
- 802. Westminster, City of, Colorado
- 803. Wheat Ridge, City of, Colorado
- 804. Windsor, Town of, Colorado
- 805. Yuma, County of, Colorado
- 806. Ansonia, Town of/ City of, Connecticut
- 807. Avon, Town of, Connecticut
- 808. Berlin, Town of, Connecticut
- 809. Bethel, Town of, Connecticut
- 810. Bloomfield, Town of, Connecticut

- 811. Branford, Town of, Connecticut
- 812. Bridgeport, Town of/ City of, Connecticut
- 813. Bristol, City of/ Town of, Connecticut
- 814. Brookfield, Town of, Connecticut
- 815. Canton, Town of, Connecticut
- 816. Cheshire, Town of, Connecticut
- 817. Clinton, Town of, Connecticut
- 818. Colchester, Town of, Connecticut
- 819. Coventry, Town of, Connecticut
- 820. Cromwell, Town of, Connecticut
- 821. Danbury, City of/ Town of, Connecticut
- 822. Darien, Town of, Connecticut
- 823. Derby, City of/ Town of, Connecticut
- 824. East Hampton, Town of, Connecticut
- 825. East Hartford, Town of, Connecticut
- 826. East Haven, Town of, Connecticut
- 827. East Lyme, Town of, Connecticut
- 828. East Windsor, Town of, Connecticut
- 829. Ellington, Town of, Connecticut
- 830. Enfield, Town of, Connecticut
- 831. Fairfield, Town of, Connecticut
- 832. Farmington, Town of, Connecticut
- 833. Glastonbury, Town of, Connecticut
- 834. Granby, Town of, Connecticut
- 835. Greenwich, Town of, Connecticut
- 836. Griswold, Town of, Connecticut
- 837. Groton, Town of, Connecticut
- 838. Guilford, Town of, Connecticut
- 839. Hamden, Town of, Connecticut
- 840. Hartford, City of/ Town of, Connecticut
- 841. Killingly, Town of, Connecticut
- 842. Ledyard, Town of, Connecticut
- 843. Madison, Town of, Connecticut
- 844. Manchester, Town of, Connecticut
- 845. Mansfield, Town of, Connecticut
- 846. Meriden, City of/ Town of, Connecticut
- 847. Middletown, City of/ Town of, Connecticut
- 848. Milford, City of, Connecticut
- 849. Milford, Town of, Connecticut
- 850. Monroe, Town of, Connecticut
- 851. Montville, Town of, Connecticut
- 852. Naugatuck, Borough of/ Town of, Connecticut
- 853. New Britain, Town of/ City of, Connecticut
- 854. New Canaan, Town of, Connecticut
- 855. New Fairfield, Town of, Connecticut
- 856. New Haven, Town of/ City of, Connecticut
- 857. New London, City of/ Town of, Connecticut
- 858. New Milford, Town of, Connecticut
- 859. Newington, Town of, Connecticut
- 860. Newtown, Town of, Connecticut
- 861. North Branford, Town of, Connecticut

- 862. North Haven, Town of, Connecticut
- 863. Norwalk, City of/ Town of, Connecticut
- 864. Norwich, City of/ Town of, Connecticut
- 865. Old Saybrook, Town of, Connecticut
- 866. Orange, Town of, Connecticut
- 867. Oxford, Town of, Connecticut
- 868. Plainfield, Town of, Connecticut
- 869. Plainville, Town of, Connecticut
- 870. Plymouth, Town of, Connecticut
- 871. Ridgefield, Town of, Connecticut
- 872. Rocky Hill, Town of, Connecticut
- 873. Seymour, Town of, Connecticut
- 874. Shelton, City of/ Town of, Connecticut
- 875. Simsbury, Town of, Connecticut
- 876. Somers, Town of, Connecticut
- 877. South Windsor, Town of, Connecticut
- 878. Southbury, Town of, Connecticut
- 879. Southington, Town of, Connecticut
- 880. Stafford, Town of, Connecticut
- 881. Stamford, City of/ Town of, Connecticut
- 882. Stonington, Town of, Connecticut
- 883. Stratford, Town of, Connecticut
- 884. Suffield, Town of, Connecticut
- 885. Tolland, Town of, Connecticut
- 886. Torrington, City of/ Town of, Connecticut
- 887. Trumbull, Town of, Connecticut
- 888. Vernon, Town of, Connecticut
- 889. Wallingford, Town of, Connecticut
- 890. Waterbury, City of/ Town of, Connecticut
- 891. Waterford, Town of, Connecticut
- 892. Watertown, Town of, Connecticut
- 893. West Hartford, Town of, Connecticut
- 894. West Haven, City of/ Town of, Connecticut
- 895. Weston, Town of, Connecticut
- 896. Westport, Town of, Connecticut
- 897. Wethersfield, Town of, Connecticut
- 898. Wilton, Town of, Connecticut
- 899. Winchester, Town of, Connecticut
- 900. Windham, Town of, Connecticut
- 901. Windsor Locks, Town of, Connecticut
- 902. Windsor, Town of, Connecticut
- 903. Wolcott, Town of, Connecticut
- 904. Dover, City of, Delaware
- 905. Kent, County of, Delaware
- 906. Middletown, Town of, Delaware
- 907. Milford, City of, Delaware
- 908. New Castle, County of, Delaware
- 909. Newark, City of, Delaware
- 910. Smyrna, Town of, Delaware
- 911. Sussex, County of, Delaware
- 912. Wilmington, City of, Delaware

- 913. Acworth, City of, Georgia
- 914. Albany, City of, Georgia
- 915. Alpharetta, City of, Georgia
- 916. Americus, City of, Georgia
- 917. Appling, County of, Georgia
- 918. Athens-Clarke County, Unified Government of, Georgia
- 919. Atlanta, City of, Georgia
- 920. Augusta-Richmond County, Consolidated Government of, Georgia
- 921. Bacon, County of, Georgia
- 922. Bainbridge, City of, Georgia
- 923. Baldwin, County of, Georgia
- 924. Banks, County of, Georgia
- 925. Barrow, County of, Georgia
- 926. Bartow, County of, Georgia
- 927. Ben Hill, County of, Georgia
- 928. Berrien, County of, Georgia
- 929. Bleckley, County of, Georgia
- 930. Brantley, County of, Georgia
- 931. Braselton, Town of, Georgia
- 932. Brookhaven, City of, Georgia
- 933. Brooks, County of, Georgia
- 934. Brunswick, City of, Georgia
- 935. Bryan, County of, Georgia
- 936. Buford, City of, Georgia
- 937. Bulloch, County of, Georgia
- 938. Burke, County of, Georgia
- 939. Butts, County of, Georgia
- 940. Calhoun, City of, Georgia
- 941. Camden, County of, Georgia
- 942. Candler, County of, Georgia
- 943. Canton, City of, Georgia
- 944. Carroll, County of, Georgia
- 945. Carrollton, City of, Georgia
- 946. Cartersville, City of, Georgia
- 947. Catoosa, County of, Georgia
- 948. Chamblee, City of, Georgia
- 949. Charlton, County of, Georgia
- 950. Chatham, County of, Georgia
- 951. Chattooga, County of, Georgia
- 952. Cherokee, County of, Georgia
- 953. Clarkston, City of, Georgia
- 954. Clayton, County of, Georgia
- 955. Cobb, County of, Georgia
- 956. Coffee, County of, Georgia
- 957. College Park, City of, Georgia
- 958. Colquitt, County of, Georgia
- 959. Columbia, County of, Georgia
- 960. Columbus, City of, Georgia
- 961. Columbus, City of/ Muscogee, County of, Georgia
- 962. Conyers, City of, Georgia
- 963. Cook, County of, Georgia

964. Cordele, City of, Georgia
965. Covington, City of, Georgia
966. Coweta, County of, Georgia
967. Crawford, County of, Georgia
968. Crisp, County of, Georgia
969. Cusseta-Chattahoochee County, Unified Government of, Georgia
970. Dade, County of, Georgia
971. Dallas, City of, Georgia
972. Dalton, City of, Georgia
973. Dawson, County of, Georgia
974. Decatur, City of, Georgia
975. Decatur, County of, Georgia
976. DeKalb, County of, Georgia
977. Dodge, County of, Georgia
978. Dooly, County of, Georgia
979. Doraville, City of, Georgia
980. Dougherty, County of, Georgia
981. Douglas, City of, Georgia
982. Douglas, County of, Georgia
983. Douglasville, City of, Georgia
984. Dublin, City of, Georgia
985. Duluth, City of, Georgia
986. Dunwoody, City of, Georgia
987. Early, County of, Georgia
988. East Point, City of, Georgia
989. Effingham, County of, Georgia
990. Elbert, County of, Georgia
991. Emanuel, County of, Georgia
992. Evans, County of, Georgia
993. Fairburn, City of, Georgia
994. Fannin, County of, Georgia
995. Fayette, County of, Georgia
996. Fayetteville, City of, Georgia
997. Floyd, County of, Georgia
998. Forest Park, City of, Georgia
999. Forsyth, County of, Georgia
1000. Franklin, County of, Georgia
1001. Fulton, County of, Georgia
1002. Gainesville, City of, Georgia
1003. Gilmer, County of, Georgia
1004. Glynn, County of, Georgia
1005. Gordon, County of, Georgia
1006. Grady, County of, Georgia
1007. Greene, County of, Georgia
1008. Griffin, City of, Georgia
1009. Grovetown, City of, Georgia
1010. Gwinnett, County of, Georgia
1011. Habersham, County of, Georgia
1012. Hall, County of, Georgia
1013. Haralson, County of, Georgia
1014. Harris, County of, Georgia

1015. Hart, County of, Georgia
1016. Heard, County of, Georgia
1017. Henry, County of, Georgia
1018. Hinesville, City of, Georgia
1019. Holly Springs, City of, Georgia
1020. Houston, County of, Georgia
1021. Jackson, County of, Georgia
1022. Jasper, County of, Georgia
1023. Jeff Davis, County of, Georgia
1024. Jefferson, City of, Georgia
1025. Jefferson, County of, Georgia
1026. Johns Creek, City of, Georgia
1027. Jones, County of, Georgia
1028. Kennesaw, City of, Georgia
1029. Kingsland, City of, Georgia
1030. LaGrange, City of, Georgia
1031. Lamar, County of, Georgia
1032. Lanier, County of, Georgia
1033. Laurens, County of, Georgia
1034. Lawrenceville, City of, Georgia
1035. Lee, County of, Georgia
1036. Liberty, County of, Georgia
1037. Lilburn, City of, Georgia
1038. Loganville, City of, Georgia
1039. Long, County of, Georgia
1040. Lowndes, County of, Georgia
1041. Lumpkin, County of, Georgia
1042. Macon, County of, Georgia
1043. Macon-Bibb, County of, Georgia
1044. Madison, County of, Georgia
1045. Marietta, City of, Georgia
1046. McDonough, City of, Georgia
1047. McDuffie, County of, Georgia
1048. McIntosh, County of, Georgia
1049. Meriwether, County of, Georgia
1050. Milledgeville, City of, Georgia
1051. Milton, City of, Georgia
1052. Mitchell, County of, Georgia
1053. Monroe, City of, Georgia
1054. Monroe, County of, Georgia
1055. Morgan, County of, Georgia
1056. Moultrie, City of, Georgia
1057. Murray, County of, Georgia
1058. Newnan, City of, Georgia
1059. Newton, County of, Georgia
1060. Norcross, City of, Georgia
1061. Oconee, County of, Georgia
1062. Oglethorpe, County of, Georgia
1063. Paulding, County of, Georgia
1064. Peach, County of, Georgia
1065. Peachtree City, City of, Georgia

1066. Peachtree Corners, City of, Georgia
1067. Perry, City of, Georgia
1068. Pickens, County of, Georgia
1069. Pierce, County of, Georgia
1070. Pike, County of, Georgia
1071. Polk, County of, Georgia
1072. Pooler, City of, Georgia
1073. Powder Springs, City of, Georgia
1074. Pulaski, County of, Georgia
1075. Putnam, County of, Georgia
1076. Rabun, County of, Georgia
1077. Richmond Hill, City of, Georgia
1078. Rincon, City of, Georgia
1079. Riverdale, City of, Georgia
1080. Rockdale, County of, Georgia
1081. Rome, City of, Georgia
1082. Roswell, City of, Georgia
1083. Sandy Springs, City of, Georgia
1084. Savannah, City of, Georgia
1085. Screven, County of, Georgia
1086. Smyrna, City of, Georgia
1087. Snellville, City of, Georgia
1088. South Fulton, City of, Georgia
1089. Spalding, County of, Georgia
1090. St. Marys, City of, Georgia
1091. Statesboro, City of, Georgia
1092. Stephens, County of, Georgia
1093. Stockbridge, City of, Georgia
1094. Stonecrest, City of, Georgia
1095. Sugar Hill, City of, Georgia
1096. Sumter, County of, Georgia
1097. Suwanee, City of, Georgia
1098. Tattnall, County of, Georgia
1099. Telfair, County of, Georgia
1100. Thomas, County of, Georgia
1101. Thomasville, City of, Georgia
1102. Tift, County of, Georgia
1103. Tifton, City of, Georgia
1104. Toombs, County of, Georgia
1105. Towns, County of, Georgia
1106. Troup, County of, Georgia
1107. Tucker, City of, Georgia
1108. Union City, City of, Georgia
1109. Union, County of, Georgia
1110. Upson, County of, Georgia
1111. Valdosta, City of, Georgia
1112. Vidalia, City of, Georgia
1113. Villa Rica, City of, Georgia
1114. Walker, County of, Georgia
1115. Walton, County of, Georgia
1116. Ware, County of, Georgia

- 1117. Warner Robins, City of, Georgia
- 1118. Washington, County of, Georgia
- 1119. Waycross, City of, Georgia
- 1120. Wayne, County of, Georgia
- 1121. White, County of, Georgia
- 1122. Whitfield, County of, Georgia
- 1123. Winder, City of, Georgia
- 1124. Woodstock, City of, Georgia
- 1125. Worth, County of, Georgia
- 1126. Hawaii, County of, Hawaii
- 1127. Honolulu, County of/ City of, Hawaii
- 1128. Kauai, County of, Hawaii
- 1129. Maui, County of, Hawaii
- 1130. Ada, County of, Idaho
- 1131. Ammon, City of, Idaho
- 1132. Bannock, County of, Idaho
- 1133. Bingham, County of, Idaho
- 1134. Blackfoot, City of, Idaho
- 1135. Blaine, County of, Idaho
- 1136. Boise City, City of, Idaho
- 1137. Bonner, County of, Idaho
- 1138. Bonneville, County of, Idaho
- 1139. Boundary, County of, Idaho
- 1140. Burley, City of, Idaho
- 1141. Caldwell, City of, Idaho
- 1142. Canyon, County of, Idaho
- 1143. Cassia, County of, Idaho
- 1144. Chubbuck, City of, Idaho
- 1145. Coeur d'Alene, City of, Idaho
- 1146. Eagle, City of, Idaho
- 1147. Elmore, County of, Idaho
- 1148. Franklin, County of, Idaho
- 1149. Fremont, County of, Idaho
- 1150. Garden City, City of, Idaho
- 1151. Gem, County of, Idaho
- 1152. Gooding, County of, Idaho
- 1153. Hayden, City of, Idaho
- 1154. Idaho, County of, Idaho
- 1155. Idaho Falls, City of, Idaho
- 1156. Jefferson, County of, Idaho
- 1157. Jerome, City of, Idaho
- 1158. Jerome, County of, Idaho
- 1159. Kootenai, County of, Idaho
- 1160. Kuna, City of, Idaho
- 1161. Latah, County of, Idaho
- 1162. Lewiston, City of, Idaho
- 1163. Madison, County of, Idaho
- 1164. Meridian, City of, Idaho
- 1165. Minidoka, County of, Idaho
- 1166. Moscow, City of, Idaho
- 1167. Mountain Home, City of, Idaho

1168. Nampa, City of, Idaho
1169. Nez Perce, County of, Idaho
1170. Owyhee, County of, Idaho
1171. Payette, County of, Idaho
1172. Pocatello, City of, Idaho
1173. Post Falls, City of, Idaho
1174. Rexburg, City of, Idaho
1175. Shoshone, County of, Idaho
1176. Star, City of, Idaho
1177. Teton, County of, Idaho
1178. Twin Falls, City of, Idaho
1179. Twin Falls, County of, Idaho
1180. Valley, County of, Idaho
1181. Washington, County of, Idaho
1182. Adams, County of, Illinois
1183. Addison Township, Illinois
1184. Addison, Village of, Illinois
1185. Algonquin Township, Illinois
1186. Algonquin, Village of, Illinois
1187. Alsip, Village of, Illinois
1188. Alton, City of, Illinois
1189. Alton Township, Illinois
1190. Antioch Township, Illinois
1191. Antioch, Village of, Illinois
1192. Arlington Heights, Village of, Illinois
1193. Aurora, City of, Illinois
1194. Aurora Township, Illinois
1195. Aux Sable Township, Illinois
1196. Avon Township, Illinois
1197. Barrington Township, Illinois
1198. Barrington, Village of, Illinois
1199. Bartlett, Village of, Illinois
1200. Batavia, City of, Illinois
1201. Batavia Township, Illinois
1202. Beach Park, Village of, Illinois
1203. Belleville, City of, Illinois
1204. Bellwood, Village of, Illinois
1205. Belvidere, City of, Illinois
1206. Belvidere Township, Illinois
1207. Bensenville, Village of, Illinois
1208. Benton Township, Illinois
1209. Berwyn, City of, Illinois
1210. Berwyn Township, Illinois
1211. Blackberry Township, Illinois
1212. Bloom Township, Illinois
1213. Bloomingdale Township, Illinois
1214. Bloomingdale, Village of, Illinois
1215. Bloomington, City of, Illinois
1216. Bloomington City Township, Illinois
1217. Blue Island, City of, Illinois
1218. Bolingbrook, Village of, Illinois

1219. Bond, County of, Illinois
1220. Boone, County of, Illinois
1221. Bourbonnais Township, Illinois
1222. Bourbonnais, Village of, Illinois
1223. Bradley, Village of, Illinois
1224. Bremen Township, Illinois
1225. Bridgeview, Village of, Illinois
1226. Bristol Township, Illinois
1227. Brookfield, Village of, Illinois
1228. Bruce Township, Illinois
1229. Buffalo Grove, Village of, Illinois
1230. Burbank, City of, Illinois
1231. Bureau, County of, Illinois
1232. Burr Ridge, Village of, Illinois
1233. Cahokia, Village of, Illinois
1234. Calumet City, City of, Illinois
1235. Calumet Township, Illinois
1236. Campton Hills, Village of, Illinois
1237. Campton Township, Illinois
1238. Canton, City of, Illinois
1239. Canton Township, Illinois
1240. Capital Township, Illinois
1241. Carbondale, City of, Illinois
1242. Carbondale Township, Illinois
1243. Carol Stream, Village of, Illinois
1244. Carpentersville, Village of, Illinois
1245. Carroll, County of, Illinois
1246. Cary, Village of, Illinois
1247. Caseyville Township, Illinois
1248. Cass, County of, Illinois
1249. Centralia, City of, Illinois
1250. Centralia Township, Illinois
1251. Centreville Township, Illinois
1252. Champaign, City of, Illinois
1253. Champaign City Township, Illinois
1254. Champaign, County of, Illinois
1255. Champaign Township, Illinois
1256. Channahon Township, Illinois
1257. Channahon, Village of, Illinois
1258. Charleston, City of, Illinois
1259. Charleston Township, Illinois
1260. Chatham, Village of, Illinois
1261. Cherry Valley Township, Illinois
1262. Chicago, City of, Illinois
1263. Chicago Heights, City of, Illinois
1264. Chicago Ridge, Village of, Illinois
1265. Christian, County of, Illinois
1266. Cicero, Town of/ Township of, Illinois
1267. Clark, County of, Illinois
1268. Clay, County of, Illinois
1269. Clinton, County of, Illinois

1270. Coles, County of, Illinois
1271. Collinsville, City of, Illinois
1272. Collinsville Township, Illinois
1273. Coloma Township, Illinois
1274. Columbia, City of, Illinois
1275. Cook, County of, Illinois
1276. Cortland Township, Illinois
1277. Country Club Hills, City of, Illinois
1278. Crawford, County of, Illinois
1279. Crest Hill, City of, Illinois
1280. Crestwood, Village of, Illinois
1281. Crete Township, Illinois
1282. Crystal Lake, City of, Illinois
1283. Cuba Township, Illinois
1284. Cumberland, County of, Illinois
1285. Cunningham Township, Illinois
1286. Danville, City of, Illinois
1287. Danville Township, Illinois
1288. Darien, City of, Illinois
1289. De Witt, County of, Illinois
1290. Decatur, City of, Illinois
1291. Decatur Township, Illinois
1292. Deerfield, Village of, Illinois
1293. DeKalb, City of, Illinois
1294. DeKalb, County of, Illinois
1295. DeKalb Township, Illinois
1296. Des Plaines, City of, Illinois
1297. Dixon, City of, Illinois
1298. Dixon Township, Illinois
1299. Dolton, Village of, Illinois
1300. Dorr Township, Illinois
1301. Douglas, County of, Illinois
1302. Douglas Township, Illinois
1303. Downers Grove Township, Illinois
1304. Downers Grove, Village of, Illinois
1305. Du Page Township, Illinois
1306. Dundee Township, Illinois
1307. DuPage, County of, Illinois
1308. East Moline, City of, Illinois
1309. East Peoria, City of, Illinois
1310. East St. Louis, City of, Illinois
1311. East St. Louis Township, Illinois
1312. Edgar, County of, Illinois
1313. Edwardsville, City of, Illinois
1314. Edwardsville Township, Illinois
1315. Effingham, City of, Illinois
1316. Effingham, County of, Illinois
1317. Ela Township, Illinois
1318. Elgin, City of, Illinois
1319. Elgin Township, Illinois
1320. Elk Grove Township, Illinois

1321. Elk Grove Village, Village of, Illinois
1322. Elmhurst, City of, Illinois
1323. Elmwood Park, Village of, Illinois
1324. Evanston, City of, Illinois
1325. Evergreen Park, Village of, Illinois
1326. Fairview Heights, City of, Illinois
1327. Fayette, County of, Illinois
1328. Flagg Township, Illinois
1329. Fondulac Township, Illinois
1330. Ford, County of, Illinois
1331. Forest Park, Village of, Illinois
1332. Fox Lake, Village of, Illinois
1333. Frankfort Township, Illinois
1334. Frankfort, Village of, Illinois
1335. Franklin, County of, Illinois
1336. Franklin Park, Village of, Illinois
1337. Freeport, City of, Illinois
1338. Freeport Township, Illinois
1339. Fremont Township, Illinois
1340. Fulton, County of, Illinois
1341. Galesburg, City of, Illinois
1342. Galesburg City Township, Illinois
1343. Geneva, City of, Illinois
1344. Geneva Township, Illinois
1345. Glen Carbon, Village of, Illinois
1346. Glen Ellyn, Village of, Illinois
1347. Glendale Heights, Village of, Illinois
1348. Glenview, Village of, Illinois
1349. Godfrey Township, Illinois
1350. Godfrey, Village of, Illinois
1351. Grafton Township, Illinois
1352. Granite City, City of, Illinois
1353. Granite City Township, Illinois
1354. Grant Township, Illinois
1355. Grayslake, Village of, Illinois
1356. Greene, County of, Illinois
1357. Greenwood Township, Illinois
1358. Groveland Township, Illinois
1359. Grundy, County of, Illinois
1360. Gurnee, Village of, Illinois
1361. Hampton Township, Illinois
1362. Hancock, County of, Illinois
1363. Hanover Park, Village of, Illinois
1364. Hanover Township, Illinois
1365. Harlem Township, Illinois
1366. Harrisburg Township, Illinois
1367. Harvey, City of, Illinois
1368. Hazel Crest, Village of, Illinois
1369. Henry, County of, Illinois
1370. Herrin, City of, Illinois
1371. Hickory Hills, City of, Illinois

1372. Hickory Point Township, Illinois
1373. Highland Park, City of, Illinois
1374. Hinsdale, Village of, Illinois
1375. Hoffman Estates, Village of, Illinois
1376. Homer Glen, Village of, Illinois
1377. Homer Township, Illinois
1378. Homewood, Village of, Illinois
1379. Huntley, Village of, Illinois
1380. Iroquois, County of, Illinois
1381. Jackson, County of, Illinois
1382. Jacksonville, City of, Illinois
1383. Jarvis Township, Illinois
1384. Jefferson, County of, Illinois
1385. Jersey, County of, Illinois
1386. Jo Daviess, County of, Illinois
1387. Johnson, County of, Illinois
1388. Joliet, City of, Illinois
1389. Joliet Township, Illinois
1390. Justice, Village of, Illinois
1391. Kane, County of, Illinois
1392. Kankakee, City of, Illinois
1393. Kankakee, County of, Illinois
1394. Kankakee Township, Illinois
1395. Kendall, County of, Illinois
1396. Kewanee, City of, Illinois
1397. Knox, County of, Illinois
1398. La Grange Park, Village of, Illinois
1399. La Grange, Village of, Illinois
1400. Lake, County of, Illinois
1401. Lake Forest, City of, Illinois
1402. Lake in the Hills, Village of, Illinois
1403. Lake Villa Township, Illinois
1404. Lake Zurich, Village of, Illinois
1405. Lansing, Village of, Illinois
1406. LaSalle, County of, Illinois
1407. LaSalle Township, Illinois
1408. Lawrence, County of, Illinois
1409. Lee, County of, Illinois
1410. Lemont Township, Illinois
1411. Lemont, Village of, Illinois
1412. Leyden Township, Illinois
1413. Libertyville Township, Illinois
1414. Libertyville, Village of, Illinois
1415. Limestone Township, Illinois
1416. Lincoln, City of, Illinois
1417. Lincolnwood, Village of, Illinois
1418. Lindenhurst, Village of, Illinois
1419. Lisle Township, Illinois
1420. Lisle, Village of, Illinois
1421. Little Rock Township, Illinois
1422. Livingston, County of, Illinois

- 1423. Lockport, City of, Illinois
- 1424. Lockport Township, Illinois
- 1425. Logan, County of, Illinois
- 1426. Lombard, Village of, Illinois
- 1427. Long Creek Township, Illinois
- 1428. Loves Park, City of, Illinois
- 1429. Lyons Township, Illinois
- 1430. Lyons, Village of, Illinois
- 1431. Machesney Park, Village of, Illinois
- 1432. Macomb, City of, Illinois
- 1433. Macomb City Township, Illinois
- 1434. Macon, County of, Illinois
- 1435. Macoupin, County of, Illinois
- 1436. Madison, County of, Illinois
- 1437. Mahomet Township, Illinois
- 1438. Maine Township, Illinois
- 1439. Manhattan Township, Illinois
- 1440. Manteno Township, Illinois
- 1441. Marion, City of, Illinois
- 1442. Marion, County of, Illinois
- 1443. Markham, City of, Illinois
- 1444. Marshall, County of, Illinois
- 1445. Mason, County of, Illinois
- 1446. Massac, County of, Illinois
- 1447. Matteson, Village of, Illinois
- 1448. Mattoon, City of, Illinois
- 1449. Mattoon, Township of, Illinois
- 1450. Maywood, Village of, Illinois
- 1451. McDonough, County of, Illinois
- 1452. McHenry, City of, Illinois
- 1453. McHenry, County of, Illinois
- 1454. McHenry, Township of, Illinois
- 1455. McLean, County of, Illinois
- 1456. Medina, Township of, Illinois
- 1457. Melrose Park, Village of, Illinois
- 1458. Menard, County of, Illinois
- 1459. Mercer, County of, Illinois
- 1460. Midlothian, Village of, Illinois
- 1461. Milton Township, Illinois
- 1462. Minooka, Village of, Illinois
- 1463. Mokena, Village of, Illinois
- 1464. Moline, City of, Illinois
- 1465. Moline, Township of, Illinois
- 1466. Monee, Township of, Illinois
- 1467. Monroe, County of, Illinois
- 1468. Montgomery, County of, Illinois
- 1469. Montgomery, Village of, Illinois
- 1470. Moraine, Township of, Illinois
- 1471. Morgan, County of, Illinois
- 1472. Morris, City of, Illinois
- 1473. Morton Grove, Village of, Illinois

- 1474. Morton, Township of, Illinois
- 1475. Morton, Village of, Illinois
- 1476. Moultrie, County of, Illinois
- 1477. Mount Prospect, Village of, Illinois
- 1478. Mount Vernon, City of, Illinois
- 1479. Mount Vernon, Township of, Illinois
- 1480. Mundelein, Village of, Illinois
- 1481. Nameoki, Township of, Illinois
- 1482. Naperville, City of, Illinois
- 1483. Naperville, Township of, Illinois
- 1484. New Lenox, Township of, Illinois
- 1485. New Lenox, Village of, Illinois
- 1486. New Trier, Township of, Illinois
- 1487. Newell, Township of, Illinois
- 1488. Niles, Township of, Illinois
- 1489. Niles, Village of, Illinois
- 1490. Normal, Town of, Illinois
- 1491. Normal, Township of, Illinois
- 1492. Norridge, Village of, Illinois
- 1493. North Aurora, Village of, Illinois
- 1494. North Chicago, City of, Illinois
- 1495. Northbrook, Village of, Illinois
- 1496. Northfield, Township of, Illinois
- 1497. Northlake, City of, Illinois
- 1498. Norwood Park, Township of, Illinois
- 1499. Nunda, Township of, Illinois
- 1500. Oak Forest, City of, Illinois
- 1501. Oak Lawn, Village of, Illinois
- 1502. Oak Park, Township of, Illinois
- 1503. Oak Park, Village of, Illinois
- 1504. O'Fallon, City of, Illinois
- 1505. O'Fallon, Township of, Illinois
- 1506. Ogle, County of, Illinois
- 1507. Orland Park, Village of, Illinois
- 1508. Orland, Township of, Illinois
- 1509. Oswego, Township of, Illinois
- 1510. Oswego, Village of, Illinois
- 1511. Ottawa, City of, Illinois
- 1512. Ottawa, Township of, Illinois
- 1513. Palatine, Township of, Illinois
- 1514. Palatine, Village of, Illinois
- 1515. Palos Heights, City of, Illinois
- 1516. Palos Hills, City of, Illinois
- 1517. Palos, Township of, Illinois
- 1518. Park Forest, Village of, Illinois
- 1519. Park Ridge, City of, Illinois
- 1520. Pekin, City of, Illinois
- 1521. Pekin, Township of, Illinois
- 1522. Peoria, City of, Illinois
- 1523. Peoria City Township, Illinois
- 1524. Peoria, County of, Illinois

1525. Perry, County of, Illinois
1526. Peru, Township of, Illinois
1527. Piatt, County of, Illinois
1528. Pike, County of, Illinois
1529. Plainfield, Township of, Illinois
1530. Plainfield, Village of, Illinois
1531. Plano, City of, Illinois
1532. Pontiac, City of, Illinois
1533. Pontiac, Township of, Illinois
1534. Prospect Heights, City of, Illinois
1535. Proviso, Township of, Illinois
1536. Quincy, City of, Illinois
1537. Quincy, Township of, Illinois
1538. Randolph, County of, Illinois
1539. Rantoul, Township of, Illinois
1540. Rantoul, Village of, Illinois
1541. Rich, Township of, Illinois
1542. Richland, County of, Illinois
1543. Richton Park, Village of, Illinois
1544. River Forest, Township of, Illinois
1545. River Forest, Village of, Illinois
1546. Riverdale, Village of, Illinois
1547. Riverside, Township of, Illinois
1548. Rock Island, City of, Illinois
1549. Rock Island, County of, Illinois
1550. Rock Island, Township of, Illinois
1551. Rockford, City of, Illinois
1552. Rockford, Township of, Illinois
1553. Rockton, Township of, Illinois
1554. Rolling Meadows, City of, Illinois
1555. Romeoville, Village of, Illinois
1556. Roscoe, Township of, Illinois
1557. Roscoe, Village of, Illinois
1558. Roselle, Village of, Illinois
1559. Round Lake Beach, Village of, Illinois
1560. Round Lake, Village of, Illinois
1561. Rutland, Township of, Illinois
1562. Saline, County of, Illinois
1563. Sangamon, County of, Illinois
1564. Sauk Village, Village of, Illinois
1565. Schaumburg, Township of, Illinois
1566. Schaumburg, Village of, Illinois
1567. Schiller Park, Village of, Illinois
1568. Shelby, County of, Illinois
1569. Shields, Township of, Illinois
1570. Shiloh Valley, Township of, Illinois
1571. Shiloh, Village of, Illinois
1572. Shorewood, Village of, Illinois
1573. Skokie, Village of, Illinois
1574. South Elgin, Village of, Illinois
1575. South Holland, Village of, Illinois

1576. South Moline, Township of, Illinois
1577. South Rock Island, Township of, Illinois
1578. Springfield, City of, Illinois
1579. St. Charles, City of, Illinois
1580. St. Charles, Township of, Illinois
1581. St. Clair, County of, Illinois
1582. St. Clair, Township of, Illinois
1583. Stephenson, County of, Illinois
1584. Sterling, City of, Illinois
1585. Sterling, Township of, Illinois
1586. Stickney, Township of, Illinois
1587. Streamwood, Village of, Illinois
1588. Streator, City of, Illinois
1589. Sugar Grove, Township of, Illinois
1590. Summit, Village of, Illinois
1591. Swansea, Village of, Illinois
1592. Sycamore, City of, Illinois
1593. Sycamore, Township of, Illinois
1594. Taylorville, City of, Illinois
1595. Taylorville, Township of, Illinois
1596. Tazewell, County of, Illinois
1597. Thornton, Township of, Illinois
1598. Tinley Park, Village of, Illinois
1599. Troy, City of, Illinois
1600. Troy, Township of, Illinois
1601. Union, County of, Illinois
1602. Urbana, City of, Illinois
1603. Vermilion, County of, Illinois
1604. Vernon Hills, Village of, Illinois
1605. Vernon, Township of, Illinois
1606. Villa Park, Village of, Illinois
1607. Wabash, County of, Illinois
1608. Warren, County of, Illinois
1609. Warren, Township of, Illinois
1610. Warrenville, City of, Illinois
1611. Washington, City of, Illinois
1612. Washington, County of, Illinois
1613. Washington, Township of, Illinois
1614. Waterloo, City of, Illinois
1615. Wauconda, Township of, Illinois
1616. Wauconda, Village of, Illinois
1617. Waukegan, City of, Illinois
1618. Waukegan, Township of, Illinois
1619. Wayne, County of, Illinois
1620. Wayne, Township of, Illinois
1621. West Chicago, City of, Illinois
1622. West Deerfield, Township of, Illinois
1623. Westchester, Village of, Illinois
1624. Western Springs, Village of, Illinois
1625. Westmont, Village of, Illinois
1626. Wheatland, Township of, Illinois

- 1627. Wheaton, City of, Illinois
- 1628. Wheeling, Township of, Illinois
- 1629. Wheeling, Village of, Illinois
- 1630. White, County of, Illinois
- 1631. Whiteside, County of, Illinois
- 1632. Will, County of, Illinois
- 1633. Williamson, County of, Illinois
- 1634. Wilmette, Village of, Illinois
- 1635. Winfield, Township of, Illinois
- 1636. Winnebago, County of, Illinois
- 1637. Winnetka, Village of, Illinois
- 1638. Wood Dale, City of, Illinois
- 1639. Wood River, City of, Illinois
- 1640. Wood River, Township of, Illinois
- 1641. Woodford, County of, Illinois
- 1642. Woodridge, Village of, Illinois
- 1643. Woodside, Township of, Illinois
- 1644. Woodstock, City of, Illinois
- 1645. Worth, Township of, Illinois
- 1646. Worth, Village of, Illinois
- 1647. York, Township of, Illinois
- 1648. Yorkville, City of, Illinois
- 1649. Zion, City of, Illinois
- 1650. Zion, Township of, Illinois
- 1651. Aboite, Township of, Indiana
- 1652. Adams, County of, Indiana
- 1653. Adams, Township of, Indiana
- 1654. Addison, Township of, Indiana
- 1655. Allen, County of, Indiana
- 1656. Anderson, City of, Indiana
- 1657. Anderson, Township of, Indiana
- 1658. Auburn, City of, Indiana
- 1659. Avon, Town of, Indiana
- 1660. Bainbridge, Township of, Indiana
- 1661. Bartholomew, County of, Indiana
- 1662. Baugo, Township of, Indiana
- 1663. Bedford, City of, Indiana
- 1664. Beech Grove, City of, Indiana
- 1665. Blackford, County of, Indiana
- 1666. Bloomington, City of, Indiana
- 1667. Bloomington, Township of, Indiana
- 1668. Bluffton, City of, Indiana
- 1669. Boon, Township of, Indiana
- 1670. Boone, County of, Indiana
- 1671. Brown, County of, Indiana
- 1672. Brown, Township of, Indiana
- 1673. Brownsburg, Town of, Indiana
- 1674. Calumet, Township of, Indiana
- 1675. Carmel, City of, Indiana
- 1676. Carroll, County of, Indiana
- 1677. Cass, County of, Indiana

1678. Cedar Creek, Township of, Indiana
1679. Cedar Lake, Town of, Indiana
1680. Center, Township of, Indiana
1681. Centre, Township of, Indiana
1682. Charlestown, Township of, Indiana
1683. Chesterton, Town of, Indiana
1684. Clark, County of, Indiana
1685. Clarksville, Town of, Indiana
1686. Clay, County of, Indiana
1687. Clay, Township of, Indiana
1688. Cleveland, Township of, Indiana
1689. Clinton, County of, Indiana
1690. Columbia, Township of, Indiana
1691. Columbus, City of, Indiana
1692. Columbus, Township of, Indiana
1693. Concord, Township of, Indiana
1694. Connersville, City of, Indiana
1695. Connersville, Township of, Indiana
1696. Coolspring, Township of, Indiana
1697. Crawford, County of, Indiana
1698. Crawfordsville, City of, Indiana
1699. Crown Point, City of, Indiana
1700. Danville, Town of, Indiana
1701. Daviess, County of, Indiana
1702. Dearborn, County of, Indiana
1703. Decatur, County of, Indiana
1704. Decatur, Township of, Indiana
1705. DeKalb, County of, Indiana
1706. Delaware, County of, Indiana
1707. Delaware, Township of, Indiana
1708. Dubois, County of, Indiana
1709. Dyer, Town of, Indiana
1710. East Chicago, City of, Indiana
1711. Eel, Township of, Indiana
1712. Elkhart, City of, Indiana
1713. Elkhart, County of, Indiana
1714. Elkhart, Township of, Indiana
1715. Evansville, City of, Indiana
1716. Fairfield, Township of, Indiana
1717. Fall Creek, Township of, Indiana
1718. Fayette, County of, Indiana
1719. Fishers, City of, Indiana
1720. Floyd, County of, Indiana
1721. Fort Wayne, City of, Indiana
1722. Fountain, County of, Indiana
1723. Frankfort, City of, Indiana
1724. Franklin, City of, Indiana
1725. Franklin, County of, Indiana
1726. Franklin, Township of, Indiana
1727. Fulton, County of, Indiana
1728. Gary, City of, Indiana

1729. Georgetown, Township of, Indiana
1730. Gibson, County of, Indiana
1731. Goshen, City of, Indiana
1732. Grant, County of, Indiana
1733. Greencastle, City of, Indiana
1734. Greencastle, Township of, Indiana
1735. Greene, County of, Indiana
1736. Greenfield, City of, Indiana
1737. Greensburg, City of, Indiana
1738. Greenwood, City of, Indiana
1739. Griffith, Town of, Indiana
1740. Guilford, Township of, Indiana
1741. Hamilton, County of, Indiana
1742. Hammond, City of, Indiana
1743. Hancock, County of, Indiana
1744. Hanover, Township of, Indiana
1745. Harris, Township of, Indiana
1746. Harrison, County of, Indiana
1747. Harrison, Township of, Indiana
1748. Hendricks, County of, Indiana
1749. Henry, County of, Indiana
1750. Henry, Township of, Indiana
1751. Highland, Town of, Indiana
1752. Hobart, City of, Indiana
1753. Hobart, Township of, Indiana
1754. Honey Creek, Township of, Indiana
1755. Howard, County of, Indiana
1756. Huntington, City of, Indiana
1757. Huntington, County of, Indiana
1758. Huntington, Township of, Indiana
1759. Jackson, County of, Indiana
1760. Jackson, Township of, Indiana
1761. Jasper, City of, Indiana
1762. Jasper, County of, Indiana
1763. Jay, County of, Indiana
1764. Jefferson, County of, Indiana
1765. Jefferson, Township of, Indiana
1766. Jeffersonville, City of, Indiana
1767. Jeffersonville, Township of, Indiana
1768. Jennings, County of, Indiana
1769. Johnson, County of, Indiana
1770. Keener, Township of, Indiana
1771. Knight, Township of, Indiana
1772. Knox, County of, Indiana
1773. Kokomo, City of, Indiana
1774. Kosciusko, County of, Indiana
1775. La Porte, City of, Indiana
1776. Lafayette, City of, Indiana
1777. LaGrange, County of, Indiana
1778. Lake, County of, Indiana
1779. Lake Station, City of, Indiana

1780. LaPorte, County of, Indiana
1781. Lawrence, City of, Indiana
1782. Lawrence, County of, Indiana
1783. Lawrence, Township of, Indiana
1784. Lawrenceburg, Township of, Indiana
1785. Lebanon, City of, Indiana
1786. Lincoln, Township of, Indiana
1787. Logansport, City of, Indiana
1788. Lost Creek, Township of, Indiana
1789. Madison, City of, Indiana
1790. Madison, County of, Indiana
1791. Madison, Township of, Indiana
1792. Marion, City of, Indiana
1793. Marion, County of/ Indianapolis, City of, Indiana
1794. Marshall, County of, Indiana
1795. Martin, County of, Indiana
1796. Martinsville, City of, Indiana
1797. Merrillville, Town of, Indiana
1798. Miami, County of, Indiana
1799. Michigan City, City of, Indiana
1800. Michigan, Township of, Indiana
1801. Mill, Township of, Indiana
1802. Mishawaka, City of, Indiana
1803. Monroe, County of, Indiana
1804. Montgomery, County of, Indiana
1805. Morgan, County of, Indiana
1806. Muncie, City of, Indiana
1807. Munster, Town of, Indiana
1808. New Albany, City of, Indiana
1809. New Albany, Township of, Indiana
1810. New Castle, City of, Indiana
1811. New Haven, City of, Indiana
1812. Newton, County of, Indiana
1813. Noble, County of, Indiana
1814. Noble, Township of, Indiana
1815. Noblesville, City of, Indiana
1816. Noblesville, Township of, Indiana
1817. North, Township of, Indiana
1818. Ohio, Township of, Indiana
1819. Orange, County of, Indiana
1820. Osolo, Township of, Indiana
1821. Owen, County of, Indiana
1822. Parke, County of, Indiana
1823. Patoka, Township of, Indiana
1824. Penn, Township of, Indiana
1825. Perry, County of, Indiana
1826. Perry, Township of, Indiana
1827. Peru, City of, Indiana
1828. Peru, Township of, Indiana
1829. Pigeon, Township of, Indiana
1830. Pike, County of, Indiana

1831. Pike, Township of, Indiana
1832. Pipe Creek, Township of, Indiana
1833. Plainfield, Town of, Indiana
1834. Pleasant, Township of, Indiana
1835. Portage, City of, Indiana
1836. Portage, Township of, Indiana
1837. Porter, County of, Indiana
1838. Posey, County of, Indiana
1839. Pulaski, County of, Indiana
1840. Putnam, County of, Indiana
1841. Randolph, County of, Indiana
1842. Richland, Township of, Indiana
1843. Richmond, City of, Indiana
1844. Ripley, County of, Indiana
1845. Ross, Township of, Indiana
1846. Rush, County of, Indiana
1847. Schererville, Town of, Indiana
1848. Scott, County of, Indiana
1849. Seymour, City of, Indiana
1850. Shawswick, Township of, Indiana
1851. Shelby, County of, Indiana
1852. Shelbyville, City of, Indiana
1853. Silver Creek, Township of, Indiana
1854. South Bend, City of, Indiana
1855. Speedway, Town of, Indiana
1856. Spencer, County of, Indiana
1857. St. John, Town of, Indiana
1858. St. John, Township of, Indiana
1859. St. Joseph, County of, Indiana
1860. St. Joseph, Township of, Indiana
1861. Starke, County of, Indiana
1862. Steuben, County of, Indiana
1863. Sugar Creek, Township of, Indiana
1864. Sullivan, County of, Indiana
1865. Switzerland, County of, Indiana
1866. Terre Haute, City of, Indiana
1867. Tippecanoe, County of, Indiana
1868. Tipton, County of, Indiana
1869. Troy, Township of, Indiana
1870. Union, Township of, Indiana
1871. Valparaiso, City of, Indiana
1872. Van Buren, Township of, Indiana
1873. Vanderburgh, County of, Indiana
1874. Vermillion, County of, Indiana
1875. Vernon, Township of, Indiana
1876. Vigo, County of, Indiana
1877. Vincennes, City of, Indiana
1878. Vincennes, Township of, Indiana
1879. Wabash, County of, Indiana
1880. Wabash, Township of, Indiana
1881. Warren, Township of, Indiana

1882. Warrick, County of, Indiana
1883. Warsaw, City of, Indiana
1884. Washington, City of, Indiana
1885. Washington, County of, Indiana
1886. Washington, Township of, Indiana
1887. Wayne, County of, Indiana
1888. Wayne, Township of, Indiana
1889. Wea, Township of, Indiana
1890. Wells, County of, Indiana
1891. West Lafayette, City of, Indiana
1892. Westchester, Township of, Indiana
1893. Westfield, City of, Indiana
1894. White, County of, Indiana
1895. White River, Township of, Indiana
1896. Whitley, County of, Indiana
1897. Winfield, Township of, Indiana
1898. Yorktown, Town of, Indiana
1899. Zionsville, Town of, Indiana
1900. Allamakee, County of, Iowa
1901. Altoona, City of, Iowa
1902. Ames, City of, Iowa
1903. Ankeny, City of, Iowa
1904. Appanoose, County of, Iowa
1905. Benton, County of, Iowa
1906. Bettendorf, City of, Iowa
1907. Black Hawk, County of, Iowa
1908. Boone, City of, Iowa
1909. Boone, County of, Iowa
1910. Bremer, County of, Iowa
1911. Buchanan, County of, Iowa
1912. Buena Vista, County of, Iowa
1913. Burlington, City of, Iowa
1914. Butler, County of, Iowa
1915. Carroll, County of, Iowa
1916. Cass, County of, Iowa
1917. Cedar, County of, Iowa
1918. Cedar Falls, City of, Iowa
1919. Cedar Rapids, City of, Iowa
1920. Cerro Gordo, County of, Iowa
1921. Cherokee, County of, Iowa
1922. Chickasaw, County of, Iowa
1923. Clay, County of, Iowa
1924. Clayton, County of, Iowa
1925. Clinton, City of, Iowa
1926. Clinton, County of, Iowa
1927. Clive, City of, Iowa
1928. Coralville, City of, Iowa
1929. Council Bluffs, City of, Iowa
1930. Crawford, County of, Iowa
1931. Dallas, County of, Iowa
1932. Davenport, City of, Iowa

1933. Delaware, County of, Iowa
1934. Des Moines, City of, Iowa
1935. Des Moines, County of, Iowa
1936. Dickinson, County of, Iowa
1937. Dubuque, City of, Iowa
1938. Dubuque, County of, Iowa
1939. Fairfield, City of, Iowa
1940. Fayette, County of, Iowa
1941. Floyd, County of, Iowa
1942. Fort Dodge, City of, Iowa
1943. Fort Madison, City of, Iowa
1944. Franklin, County of, Iowa
1945. Grimes, City of, Iowa
1946. Grundy, County of, Iowa
1947. Guthrie, County of, Iowa
1948. Hamilton, County of, Iowa
1949. Hancock, County of, Iowa
1950. Hardin, County of, Iowa
1951. Harrison, County of, Iowa
1952. Henry, County of, Iowa
1953. Indianola, City of, Iowa
1954. Iowa City, City of, Iowa
1955. Iowa, County of, Iowa
1956. Jackson, County of, Iowa
1957. Jasper, County of, Iowa
1958. Jefferson, County of, Iowa
1959. Johnson, County of, Iowa
1960. Johnston, City of, Iowa
1961. Jones, County of, Iowa
1962. Keokuk, City of, Iowa
1963. Keokuk, County of, Iowa
1964. Kossuth, County of, Iowa
1965. Le Mars, City of, Iowa
1966. Lee, County of, Iowa
1967. Linn, County of, Iowa
1968. Louisa, County of, Iowa
1969. Lyon, County of, Iowa
1970. Madison, County of, Iowa
1971. Mahaska, County of, Iowa
1972. Marion, City of, Iowa
1973. Marion, County of, Iowa
1974. Marshall, County of, Iowa
1975. Marshalltown, City of, Iowa
1976. Mason City, City of, Iowa
1977. Mills, County of, Iowa
1978. Mitchell, County of, Iowa
1979. Muscatine, City of, Iowa
1980. Muscatine, County of, Iowa
1981. Newton, City of, Iowa
1982. North Liberty, City of, Iowa
1983. Norwalk, City of, Iowa

1984. O'Brien, County of, Iowa
1985. Oskaloosa, City of, Iowa
1986. Ottumwa, City of, Iowa
1987. Page, County of, Iowa
1988. Pella, City of, Iowa
1989. Pleasant Hill, City of, Iowa
1990. Plymouth, County of, Iowa
1991. Polk, County of, Iowa
1992. Pottawattamie, County of, Iowa
1993. Poweshiek, County of, Iowa
1994. Scott, County of, Iowa
1995. Shelby, County of, Iowa
1996. Sioux City, City of, Iowa
1997. Sioux, County of, Iowa
1998. Spencer, City of, Iowa
1999. Storm Lake, City of, Iowa
2000. Story, County of, Iowa
2001. Tama, County of, Iowa
2002. Union, County of, Iowa
2003. Urbandale, City of, Iowa
2004. Wapello, County of, Iowa
2005. Warren, County of, Iowa
2006. Washington, County of, Iowa
2007. Waterloo, City of, Iowa
2008. Waukee, City of, Iowa
2009. Waverly, City of, Iowa
2010. Webster, County of, Iowa
2011. West Des Moines, City of, Iowa
2012. Winnebago, County of, Iowa
2013. Winneshiek, County of, Iowa
2014. Woodbury, County of, Iowa
2015. Wright, County of, Iowa
2016. Allen, County of, Kansas
2017. Andover, City of, Kansas
2018. Arkansas City, City of, Kansas
2019. Atchison, City of, Kansas
2020. Atchison, County of, Kansas
2021. Barton, County of, Kansas
2022. Bourbon, County of, Kansas
2023. Bruno, Township of, Kansas
2024. Butler, County of, Kansas
2025. Cherokee, County of, Kansas
2026. Cowley, County of, Kansas
2027. Crawford, County of, Kansas
2028. Derby, City of, Kansas
2029. Dickinson, County of, Kansas
2030. Dodge City, City of, Kansas
2031. Douglas, County of, Kansas
2032. El Dorado, City of, Kansas
2033. Ellis, County of, Kansas
2034. Emporia, City of, Kansas

2035. Fairmount, Township of, Kansas
2036. Finney, County of, Kansas
2037. Ford, County of, Kansas
2038. Franklin, County of, Kansas
2039. Garden City, City of, Kansas
2040. Gardner, City of, Kansas
2041. Geary, County of, Kansas
2042. Great Bend, City of, Kansas
2043. Harvey, County of, Kansas
2044. Hays, City of, Kansas
2045. Haysville, City of, Kansas
2046. Haysville, City of, Kansas
2047. Hutchinson, City of, Kansas
2048. Jackson, County of, Kansas
2049. Jefferson, County of, Kansas
2050. Johnson, County of, Kansas
2051. Junction City, City of, Kansas
2052. Kansas City, City of, Kansas
2053. Kansas City, City of, Kansas
2054. Labette, County of, Kansas
2055. Lansing, City of, Kansas
2056. Lawrence, City of, Kansas
2057. Lawrence, City of, Kansas
2058. Leavenworth, City of, Kansas
2059. Leavenworth, County of, Kansas
2060. Leawood, City of, Kansas
2061. Lenexa, City of, Kansas
2062. Liberal, City of, Kansas
2063. Lyon, County of, Kansas
2064. Madison, Township of, Kansas
2065. Manhattan, City of, Kansas
2066. Marion, County of, Kansas
2067. McPherson, City of, Kansas
2068. McPherson, County of, Kansas
2069. Merriam, City of, Kansas
2070. Miami, County of, Kansas
2071. Montgomery, County of, Kansas
2072. Nemaha, County of, Kansas
2073. Neosho, County of, Kansas
2074. Newton, City of, Kansas
2075. Olathe, City of, Kansas
2076. Osage, County of, Kansas
2077. Ottawa, City of, Kansas
2078. Overland Park, City of, Kansas
2079. Pittsburg, City of, Kansas
2080. Pottawatomie, County of, Kansas
2081. Prairie, Village of, City of, Kansas
2082. Reno, County of, Kansas
2083. Riley, County of, Kansas
2084. Riverside, Township of, Kansas
2085. Rockford, Township of, Kansas

- 2086. Salina, City of, Kansas
- 2087. Saline, County of, Kansas
- 2088. Sedgwick, County of, Kansas
- 2089. Seward, County of, Kansas
- 2090. Shawnee, City of, Kansas
- 2091. Shawnee, County of, Kansas
- 2092. Soldier, Township of, Kansas
- 2093. Sumner, County of, Kansas
- 2094. Topeka, City of, Kansas
- 2095. Wichita, City of, Kansas
- 2096. Winfield, City of, Kansas
- 2097. Wyandotte, County of, Kansas
- 2098. Adair, County of, Kentucky
- 2099. Allen, County of, Kentucky
- 2100. Anderson, County of, Kentucky
- 2101. Ashland, City of, Kentucky
- 2102. Bardstown, City of, Kentucky
- 2103. Barren, County of, Kentucky
- 2104. Bath, County of, Kentucky
- 2105. Bell, County of, Kentucky
- 2106. Berea, City of, Kentucky
- 2107. Boone, County of, Kentucky
- 2108. Bourbon, County of, Kentucky
- 2109. Bowling Green, City of, Kentucky
- 2110. Boyd, County of, Kentucky
- 2111. Boyle, County of, Kentucky
- 2112. Breathitt, County of, Kentucky
- 2113. Breckinridge, County of, Kentucky
- 2114. Bullitt, County of, Kentucky
- 2115. Butler, County of, Kentucky
- 2116. Caldwell, County of, Kentucky
- 2117. Calloway, County of, Kentucky
- 2118. Campbell, County of, Kentucky
- 2119. Campbellsville, City of, Kentucky
- 2120. Carroll, County of, Kentucky
- 2121. Carter, County of, Kentucky
- 2122. Casey, County of, Kentucky
- 2123. Christian, County of, Kentucky
- 2124. Clark, County of, Kentucky
- 2125. Clay, County of, Kentucky
- 2126. Clinton, County of, Kentucky
- 2127. Covington, City of, Kentucky
- 2128. Danville, City of, Kentucky
- 2129. Daviess, County of, Kentucky
- 2130. Edmonson, County of, Kentucky
- 2131. Elizabethtown, City of, Kentucky
- 2132. Erlanger, City of, Kentucky
- 2133. Estill, County of, Kentucky
- 2134. Fleming, County of, Kentucky
- 2135. Florence, City of, Kentucky
- 2136. Floyd, County of, Kentucky

2137. Fort Thomas, City of, Kentucky
2138. Frankfort, City of, Kentucky
2139. Franklin, County of, Kentucky
2140. Garrard, County of, Kentucky
2141. Georgetown, City of, Kentucky
2142. Glasgow, City of, Kentucky
2143. Grant, County of, Kentucky
2144. Graves, County of, Kentucky
2145. Grayson, County of, Kentucky
2146. Green, County of, Kentucky
2147. Greenup, County of, Kentucky
2148. Hardin, County of, Kentucky
2149. Harlan, County of, Kentucky
2150. Harrison, County of, Kentucky
2151. Hart, County of, Kentucky
2152. Henderson, City of, Kentucky
2153. Henderson, County of, Kentucky
2154. Henry, County of, Kentucky
2155. Hopkins, County of, Kentucky
2156. Hopkinsville, City of, Kentucky
2157. Independence, City of, Kentucky
2158. Jackson, County of, Kentucky
2159. Jeffersontown, City of, Kentucky
2160. Jessamine, County of, Kentucky
2161. Johnson, County of, Kentucky
2162. Kenton, County of, Kentucky
2163. Knott, County of, Kentucky
2164. Knox, County of, Kentucky
2165. Larue, County of, Kentucky
2166. Laurel, County of, Kentucky
2167. Lawrence, County of, Kentucky
2168. Lawrenceburg, City of, Kentucky
2169. Letcher, County of, Kentucky
2170. Lewis, County of, Kentucky
2171. Lexington-Fayette, Urban County of, Kentucky
2172. Lincoln, County of, Kentucky
2173. Logan, County of, Kentucky
2174. Louisville/Jefferson, County Metro of, Kentucky
2175. Lyndon, City of, Kentucky
2176. Madison, County of, Kentucky
2177. Madisonville, City of, Kentucky
2178. Magoffin, County of, Kentucky
2179. Marion, County of, Kentucky
2180. Marshall, County of, Kentucky
2181. Martin, County of, Kentucky
2182. Mason, County of, Kentucky
2183. McCracken, County of, Kentucky
2184. McCreary, County of, Kentucky
2185. Meade, County of, Kentucky
2186. Mercer, County of, Kentucky
2187. Metcalfe, County of, Kentucky

- 2188. Monroe, County of, Kentucky
- 2189. Montgomery, County of, Kentucky
- 2190. Morgan, County of, Kentucky
- 2191. Mount Washington, City of, Kentucky
- 2192. Muhlenberg, County of, Kentucky
- 2193. Murray, City of, Kentucky
- 2194. Nelson, County of, Kentucky
- 2195. Newport, City of, Kentucky
- 2196. Nicholasville, City of, Kentucky
- 2197. Ohio, County of, Kentucky
- 2198. Oldham, County of, Kentucky
- 2199. Owen, County of, Kentucky
- 2200. Owensboro, City of, Kentucky
- 2201. Paducah, City of, Kentucky
- 2202. Pendleton, County of, Kentucky
- 2203. Perry, County of, Kentucky
- 2204. Pike, County of, Kentucky
- 2205. Powell, County of, Kentucky
- 2206. Pulaski, County of, Kentucky
- 2207. Radcliff, City of, Kentucky
- 2208. Richmond, City of, Kentucky
- 2209. Rockcastle, County of, Kentucky
- 2210. Rowan, County of, Kentucky
- 2211. Russell, County of, Kentucky
- 2212. Scott, County of, Kentucky
- 2213. Shelby, County of, Kentucky
- 2214. Shelbyville, City of, Kentucky
- 2215. Shepherdsville, City of, Kentucky
- 2216. Shively, City of, Kentucky
- 2217. Simpson, County of, Kentucky
- 2218. Somerset, City of, Kentucky
- 2219. Spencer, County of, Kentucky
- 2220. St. Matthews, City of, Kentucky
- 2221. Taylor, County of, Kentucky
- 2222. Todd, County of, Kentucky
- 2223. Trigg, County of, Kentucky
- 2224. Union, County of, Kentucky
- 2225. Warren, County of, Kentucky
- 2226. Washington, County of, Kentucky
- 2227. Wayne, County of, Kentucky
- 2228. Webster, County of, Kentucky
- 2229. Whitley, County of, Kentucky
- 2230. Winchester, City of, Kentucky
- 2231. Woodford, County of, Kentucky
- 2232. Morgan, County of, Kentucky Louisiana
- 2233. Abbeville, City of, Louisiana
- 2234. Acadia, Parish of, Louisiana
- 2235. Alexandria, City of, Louisiana
- 2236. Allen, Parish of, Louisiana
- 2237. Ascension, Parish of, Louisiana
- 2238. Assumption, Parish of, Louisiana

2239. Avoyelles, Parish of, Louisiana
2240. Baker, City of, Louisiana
2241. Bastrop, City of, Louisiana
2242. Baton Rouge, City of, Louisiana
2243. Beauregard, Parish of, Louisiana
2244. Bienville, Parish of, Louisiana
2245. Bogalusa, City of, Louisiana
2246. Bossier City, City of, Louisiana
2247. Bossier, Parish of, Louisiana
2248. Broussard, City of, Louisiana
2249. Caddo, Parish of, Louisiana
2250. Calcasieu, Parish of, Louisiana
2251. Central, City of, Louisiana
2252. Claiborne, Parish of, Louisiana
2253. Concordia, Parish of, Louisiana
2254. Covington, City of, Louisiana
2255. Crowley, City of, Louisiana
2256. De Soto, Parish of, Louisiana
2257. DeRidder, City of, Louisiana
2258. East Baton Rouge, Parish of, Louisiana
2259. East Feliciana, Parish of, Louisiana
2260. Evangeline, Parish of, Louisiana
2261. Franklin, Parish of, Louisiana
2262. Gonzales, City of, Louisiana
2263. Grant, Parish of, Louisiana
2264. Gretna, City of, Louisiana
2265. Hammond, City of, Louisiana
2266. Iberia, Parish of, Louisiana
2267. Iberville, Parish of, Louisiana
2268. Jackson, Parish of, Louisiana
2269. Jefferson Davis, Parish of, Louisiana
2270. Jefferson, Parish of, Louisiana
2271. Kenner, City of, Louisiana
2272. Lafayette, City of, Louisiana
2273. Lafayette, Parish of, Louisiana
2274. Lafourche, Parish of, Louisiana
2275. Lake Charles, City of, Louisiana
2276. LaSalle, Parish of, Louisiana
2277. Lincoln, Parish of, Louisiana
2278. Livingston, Parish of, Louisiana
2279. Madison, Parish of, Louisiana
2280. Mandeville, City of, Louisiana
2281. Minden, City of, Louisiana
2282. Monroe, City of, Louisiana
2283. Morehouse, Parish of, Louisiana
2284. Morgan City, City of, Louisiana
2285. Natchitoches, City of, Louisiana
2286. Natchitoches, Parish of, Louisiana
2287. New Iberia, City of, Louisiana
2288. New Orleans, City of, Louisiana
2289. Orleans, Parish of, Louisiana

- 2290. Opelousas, City of, Louisiana
- 2291. Ouachita, Parish of, Louisiana
- 2292. Pineville, City of, Louisiana
- 2293. Plaquemines, Parish of, Louisiana
- 2294. Pointe Coupee, Parish of, Louisiana
- 2295. Rapides, Parish of, Louisiana
- 2296. Richland, Parish of, Louisiana
- 2297. Ruston, City of, Louisiana
- 2298. Sabine, Parish of, Louisiana
- 2299. Shreveport, City of, Louisiana
- 2300. Slidell, City of, Louisiana
- 2301. St. Bernard, Parish of, Louisiana
- 2302. St. Charles, Parish of, Louisiana
- 2303. St. Helena, Parish of, Louisiana
- 2304. St. James, Parish of, Louisiana
- 2305. St. John the Baptist, Parish of, Louisiana
- 2306. St. Landry, Parish of, Louisiana
- 2307. St. Martin, Parish of, Louisiana
- 2308. St. Mary, Parish of, Louisiana
- 2309. St. Tammany, Parish of, Louisiana
- 2310. Sulphur, City of, Louisiana
- 2311. Tangipahoa, Parish of, Louisiana
- 2312. Terrebonne, Parish of/ Houma, City of, Louisiana
- 2313. Thibodaux, City of, Louisiana
- 2314. Union, Parish of, Louisiana
- 2315. Vermilion, Parish of, Louisiana
- 2316. Vernon, Parish of, Louisiana
- 2317. Washington, Parish of, Louisiana
- 2318. Webster, Parish of, Louisiana
- 2319. West Baton Rouge, Parish of, Louisiana
- 2320. West Carroll, Parish of, Louisiana
- 2321. West Feliciana, Parish of, Louisiana
- 2322. West Monroe, City of, Louisiana
- 2323. Winn, Parish of, Louisiana
- 2324. Youngsville, City of, Louisiana
- 2325. Zachary, City of, Louisiana
- 2326. Androscoggin, County of, Maine
- 2327. Aroostook, County of, Maine
- 2328. Auburn, City of, Maine
- 2329. Augusta, City of, Maine
- 2330. Bangor, City of, Maine
- 2331. Biddeford, City of, Maine
- 2332. Brunswick, Town of, Maine
- 2333. Cumberland, County of, Maine
- 2334. Falmouth, Town of, Maine
- 2335. Franklin, County of, Maine
- 2336. Gorham, Town of, Maine
- 2337. Hancock, County of, Maine
- 2338. Kennebec, County of, Maine
- 2339. Kennebunk, Town of, Maine
- 2340. Knox, County of, Maine

- 2341. Lewiston, City of, Maine
- 2342. Lincoln, County of, Maine
- 2343. Orono, Town of, Maine
- 2344. Oxford, County of, Maine
- 2345. Penobscot, County of, Maine
- 2346. Piscataquis, County of, Maine
- 2347. Portland, City of, Maine
- 2348. Saco, City of, Maine
- 2349. Sagadahoc, County of, Maine
- 2350. Sanford, City of, Maine
- 2351. Scarborough, Town of, Maine
- 2352. Somerset, County of, Maine
- 2353. South Portland, City of, Maine
- 2354. Standish, Town of, Maine
- 2355. Waldo, County of, Maine
- 2356. Washington, County of, Maine
- 2357. Waterville, City of, Maine
- 2358. Wells, Town of, Maine
- 2359. Westbrook, City of, Maine
- 2360. Windham, Town of, Maine
- 2361. York, County of, Maine
- 2362. York, Town of, Maine
- 2363. Aberdeen, City of, Maryland
- 2364. Allegany, County of, Maryland
- 2365. Annapolis, City of, Maryland
- 2366. Anne Arundel, County of, Maryland
- 2367. Baltimore, City of, Maryland
- 2368. Baltimore, County of, Maryland
- 2369. Bel Air, Town of, Maryland
- 2370. Bowie, City of, Maryland
- 2371. Calvert, County of, Maryland
- 2372. Cambridge, City of, Maryland
- 2373. Caroline, County of, Maryland
- 2374. Carroll, County of, Maryland
- 2375. Cecil, County of, Maryland
- 2376. Charles, County of, Maryland
- 2377. College Park, City of, Maryland
- 2378. Cumberland, City of, Maryland
- 2379. Dorchester, County of, Maryland
- 2380. Easton, Town of, Maryland
- 2381. Elkton, Town of, Maryland
- 2382. Frederick, City of, Maryland
- 2383. Frederick, County of, Maryland
- 2384. Gaithersburg, City of, Maryland
- 2385. Garrett, County of, Maryland
- 2386. Greenbelt, City of, Maryland
- 2387. Hagerstown, City of, Maryland
- 2388. Harford, County of, Maryland
- 2389. Havre de Grace, City of, Maryland
- 2390. Howard, County of, Maryland
- 2391. Hyattsville, City of, Maryland

- 2392. Kent, County of, Maryland
- 2393. Laurel, City of, Maryland
- 2394. Montgomery, County of, Maryland
- 2395. New Carrollton, City of, Maryland
- 2396. Prince George's, County of, Maryland
- 2397. Queen Anne's, County of, Maryland
- 2398. Rockville, City of, Maryland
- 2399. Salisbury, City of, Maryland
- 2400. Somerset, County of, Maryland
- 2401. St. Mary's, County of, Maryland
- 2402. Takoma Park, City of, Maryland
- 2403. Talbot, County of, Maryland
- 2404. Washington, County of, Maryland
- 2405. Westminster, City of, Maryland
- 2406. Wicomico, County of, Maryland
- 2407. Worcester, County of, Maryland
- 2408. Abington, Town of, Massachusetts
- 2409. Acton, Town of, Massachusetts
- 2410. Acushnet, Town of, Massachusetts
- 2411. Agawam, Town of/ City of, Massachusetts
- 2412. Amesbury, Town of/ City of, Massachusetts
- 2413. Amherst, Town of, Massachusetts
- 2414. Andover, Town of, Massachusetts
- 2415. Arlington, Town of, Massachusetts
- 2416. Ashland, Town of, Massachusetts
- 2417. Athol, Town of, Massachusetts
- 2418. Attleboro, City of, Massachusetts
- 2419. Auburn, Town of, Massachusetts
- 2420. Barnstable, County of, Massachusetts
- 2421. Barnstable, Town of/ City of, Massachusetts
- 2422. Bedford, Town of, Massachusetts
- 2423. Belchertown, Town of, Massachusetts
- 2424. Bellingham, Town of, Massachusetts
- 2425. Belmont, Town of, Massachusetts
- 2426. Beverly, City of, Massachusetts
- 2427. Billerica, Town of, Massachusetts
- 2428. Boston, City of, Massachusetts
- 2429. Bourne, Town of, Massachusetts
- 2430. Braintree, Town of/ City of, Massachusetts
- 2431. Bridgewater, Town of/ City of, Massachusetts
- 2432. Bristol, County of, Massachusetts
- 2433. Brockton, City of, Massachusetts
- 2434. Brookline, Town of, Massachusetts
- 2435. Burlington, Town of, Massachusetts
- 2436. Cambridge, City of, Massachusetts
- 2437. Canton, Town of, Massachusetts
- 2438. Carver, Town of, Massachusetts
- 2439. Charlton, Town of, Massachusetts
- 2440. Chelmsford, Town of, Massachusetts
- 2441. Chelsea, City of, Massachusetts
- 2442. Chicopee, City of, Massachusetts

- 2443. Clinton, Town of, Massachusetts
- 2444. Concord, Town of, Massachusetts
- 2445. Danvers, Town of, Massachusetts
- 2446. Dartmouth, Town of, Massachusetts
- 2447. Dedham, Town of, Massachusetts
- 2448. Dennis, Town of, Massachusetts
- 2449. Dracut, Town of, Massachusetts
- 2450. Dudley, Town of, Massachusetts
- 2451. Dukes, County of, Massachusetts
- 2452. Duxbury, Town of, Massachusetts
- 2453. East Bridgewater, Town of, Massachusetts
- 2454. East Longmeadow, Town of, Massachusetts
- 2455. Easthampton, Town of, City of, Massachusetts
- 2456. Easton, Town of, Massachusetts
- 2457. Everett, City of, Massachusetts
- 2458. Fairhaven, Town of, Massachusetts
- 2459. Fall River, City of, Massachusetts
- 2460. Falmouth, Town of, Massachusetts
- 2461. Fitchburg, City of, Massachusetts
- 2462. Foxborough, Town of, Massachusetts
- 2463. Framingham, City of, Massachusetts
- 2464. Franklin, Town of, City of, Massachusetts
- 2465. Gardner, City of, Massachusetts
- 2466. Gloucester, City of, Massachusetts
- 2467. Grafton, Town of, Massachusetts
- 2468. Greenfield, Town of, City of, Massachusetts
- 2469. Groton, Town of, Massachusetts
- 2470. Hanover, Town of, Massachusetts
- 2471. Hanson, Town of, Massachusetts
- 2472. Harwich, Town of, Massachusetts
- 2473. Haverhill, City of, Massachusetts
- 2474. Hingham, Town of, Massachusetts
- 2475. Holbrook, Town of, Massachusetts
- 2476. Holden, Town of, Massachusetts
- 2477. Holliston, Town of, Massachusetts
- 2478. Holyoke, City of, Massachusetts
- 2479. Hopkinton, Town of, Massachusetts
- 2480. Hudson, Town of, Massachusetts
- 2481. Hull, Town of, Massachusetts
- 2482. Ipswich, Town of, Massachusetts
- 2483. Kingston, Town of, Massachusetts
- 2484. Lakeville, Town of, Massachusetts
- 2485. Lawrence, City of, Massachusetts
- 2486. Leicester, Town of, Massachusetts
- 2487. Leominster, City of, Massachusetts
- 2488. Lexington, Town of, Massachusetts
- 2489. Littleton, Town of, Massachusetts
- 2490. Longmeadow, Town of, Massachusetts
- 2491. Lowell, City of, Massachusetts
- 2492. Ludlow, Town of, Massachusetts
- 2493. Lunenburg, Town of, Massachusetts

- 2494. Lynn, City of, Massachusetts
- 2495. Lynnfield, Town of, Massachusetts
- 2496. Malden, City of, Massachusetts
- 2497. Mansfield, Town of, Massachusetts
- 2498. Marblehead, Town of, Massachusetts
- 2499. Marlborough, City of, Massachusetts
- 2500. Marshfield, Town of, Massachusetts
- 2501. Mashpee, Town of, Massachusetts
- 2502. Maynard, Town of, Massachusetts
- 2503. Medfield, Town of, Massachusetts
- 2504. Medford, City of, Massachusetts
- 2505. Medway, Town of, Massachusetts
- 2506. Melrose, City of, Massachusetts
- 2507. Methuen, Town of, City of, Massachusetts
- 2508. Middleborough, Town of, Massachusetts
- 2509. Middleton, Town of, Massachusetts
- 2510. Milford, Town of, Massachusetts
- 2511. Millbury, Town of, Massachusetts
- 2512. Milton, Town of, Massachusetts
- 2513. Nantucket, Town of/ County of, Massachusetts
- 2514. Natick, Town of, Massachusetts
- 2515. Needham, Town of, Massachusetts
- 2516. New Bedford, City of, Massachusetts
- 2517. Newburyport, City of, Massachusetts
- 2518. Newton, City of, Massachusetts
- 2519. Norfolk, County of, Massachusetts
- 2520. Norfolk, Town of, Massachusetts
- 2521. North Adams, City of, Massachusetts
- 2522. North Andover, Town of, Massachusetts
- 2523. North Attleborough, Town of, Massachusetts
- 2524. North Reading, Town of, Massachusetts
- 2525. Northampton, City of, Massachusetts
- 2526. Northborough, Town of, Massachusetts
- 2527. Northbridge, Town of, Massachusetts
- 2528. Norton, Town of, Massachusetts
- 2529. Norwell, Town of, Massachusetts
- 2530. Norwood, Town of, Massachusetts
- 2531. Oxford, Town of, Massachusetts
- 2532. Palmer, Town of/ City of, Massachusetts
- 2533. Peabody, City of, Massachusetts
- 2534. Pembroke, Town of, Massachusetts
- 2535. Pepperell, Town of, Massachusetts
- 2536. Pittsfield, City of, Massachusetts
- 2537. Plymouth, County of, Massachusetts
- 2538. Plymouth, Town of, Massachusetts
- 2539. Quincy, City of, Massachusetts
- 2540. Randolph, Town of/ City of, Massachusetts
- 2541. Raynham, Town of, Massachusetts
- 2542. Reading, Town of, Massachusetts
- 2543. Rehoboth, Town of, Massachusetts
- 2544. Revere, City of, Massachusetts

2545. Rockland, Town of, Massachusetts
2546. Salem, City of, Massachusetts
2547. Sandwich, Town of, Massachusetts
2548. Saugus, Town of, Massachusetts
2549. Scituate, Town of, Massachusetts
2550. Seekonk, Town of, Massachusetts
2551. Sharon, Town of, Massachusetts
2552. Shrewsbury, Town of, Massachusetts
2553. Somerset, Town of, Massachusetts
2554. Somerville, City of, Massachusetts
2555. South Hadley, Town of, Massachusetts
2556. Southborough, Town of, Massachusetts
2557. Southbridge, Town of/ City of, Massachusetts
2558. Spencer, Town of, Massachusetts
2559. Springfield, City of, Massachusetts
2560. Stoneham, Town of, Massachusetts
2561. Stoughton, Town of, Massachusetts
2562. Sudbury, Town of, Massachusetts
2563. Swampscott, Town of, Massachusetts
2564. Swansea, Town of, Massachusetts
2565. Taunton, City of, Massachusetts
2566. Tewksbury, Town of, Massachusetts
2567. Tyngsborough, Town of, Massachusetts
2568. Uxbridge, Town of, Massachusetts
2569. Wakefield, Town of, Massachusetts
2570. Walpole, Town of, Massachusetts
2571. Waltham, City of, Massachusetts
2572. Wareham, Town of, Massachusetts
2573. Watertown, Town of/ City of, Massachusetts
2574. Wayland, Town of, Massachusetts
2575. Webster, Town of, Massachusetts
2576. Wellesley, Town of, Massachusetts
2577. West Springfield, Town of/ City of, Massachusetts
2578. Westborough, Town of, Massachusetts
2579. Westfield, City of, Massachusetts
2580. Westford, Town of, Massachusetts
2581. Weston, Town of, Massachusetts
2582. Westport, Town of, Massachusetts
2583. Westwood, Town of, Massachusetts
2584. Weymouth, Town of/ City of, Massachusetts
2585. Whitman, Town of, Massachusetts
2586. Wilbraham, Town of, Massachusetts
2587. Wilmington, Town of, Massachusetts
2588. Winchendon, Town of, Massachusetts
2589. Winchester, Town of, Massachusetts
2590. Winthrop, Town of/ City of, Massachusetts
2591. Woburn, City of, Massachusetts
2592. Worcester, City of, Massachusetts
2593. Wrentham, Town of, Massachusetts
2594. Yarmouth, Town of, Massachusetts
2595. Ada, Township of, Michigan

2596. Adrian, City of, Michigan
2597. Alcona, County of, Michigan
2598. Algoma, Township of, Michigan
2599. Allegan, County of, Michigan
2600. Allen Park, City of, Michigan
2601. Allendale, Charter Township of, Michigan
2602. Alpena, County of, Michigan
2603. Alpine, Township of, Michigan
2604. Ann Arbor, City of, Michigan
2605. Antrim, County of, Michigan
2606. Antwerp, Township of, Michigan
2607. Arenac, County of, Michigan
2608. Auburn Hills, City of, Michigan
2609. Bangor, Charter Township of, Michigan
2610. Barry, County of, Michigan
2611. Bath, Charter Township of, Michigan
2612. Battle Creek, City of, Michigan
2613. Bay City, City of, Michigan
2614. Bay, County of, Michigan
2615. Bedford, Township of, Michigan
2616. Benton, Charter Township of, Michigan
2617. Benzie, County of, Michigan
2618. Berkley, City of, Michigan
2619. Berrien, County of, Michigan
2620. Beverly Hills, Village of, Michigan
2621. Big Rapids, City of, Michigan
2622. Birmingham, City of, Michigan
2623. Blackman, Charter Township of, Michigan
2624. Bloomfield, Charter Township of, Michigan
2625. Branch, County of, Michigan
2626. Brandon, Charter Township of, Michigan
2627. Brighton, Township of, Michigan
2628. Brownstown, Charter Township of, Michigan
2629. Burton, City of, Michigan
2630. Byron, Township of, Michigan
2631. Cadillac, City of, Michigan
2632. Caledonia, Township of, Michigan
2633. Calhoun, County of, Michigan
2634. Cannon, Township of, Michigan
2635. Canton, Charter Township of, Michigan
2636. Cascade, Charter Township of, Michigan
2637. Cass, County of, Michigan
2638. Charlevoix, County of, Michigan
2639. Cheboygan, County of, Michigan
2640. Chesterfield, Township of, Michigan
2641. Chippewa, County of, Michigan
2642. Clare, County of, Michigan
2643. Clawson, City of, Michigan
2644. Clinton, Charter Township of, Michigan
2645. Clinton, County of, Michigan
2646. Coldwater, City of, Michigan

- 2647. Commerce, Charter Township of, Michigan
- 2648. Comstock, Charter Township of, Michigan
- 2649. Cooper, Charter Township of, Michigan
- 2650. Crawford, County of, Michigan
- 2651. Davison, Township of, Michigan
- 2652. Dearborn, City of, Michigan
- 2653. Dearborn Heights, City of, Michigan
- 2654. Delhi, Charter Township of, Michigan
- 2655. Delta, Charter Township of, Michigan
- 2656. Delta, County of, Michigan
- 2657. Detroit, City of, Michigan
- 2658. DeWitt, Charter Township of, Michigan
- 2659. Dickinson, County of, Michigan
- 2660. East Bay, Township of, Michigan
- 2661. East Grand Rapids, City of, Michigan
- 2662. East Lansing, City of, Michigan
- 2663. Eastpointe, City of, Michigan
- 2664. Eaton, County of, Michigan
- 2665. Egelston, Township of, Michigan
- 2666. Emmet, County of, Michigan
- 2667. Emmett, Charter Township of, Michigan
- 2668. Escanaba, City of, Michigan
- 2669. Farmington, City of, Michigan
- 2670. Farmington Hills, City of, Michigan
- 2671. Fenton, Charter Township of, Michigan
- 2672. Fenton, City of, Michigan
- 2673. Ferndale, City of, Michigan
- 2674. Flat Rock, City of, Michigan
- 2675. Flint, Charter Township of, Michigan
- 2676. Flint, City of, Michigan
- 2677. Flushing, Charter Township of, Michigan
- 2678. Fort Gratiot, Charter Township of, Michigan
- 2679. Fraser, City of, Michigan
- 2680. Frenchtown, Township of, Michigan
- 2681. Fruitport, Charter Township of, Michigan
- 2682. Gaines, Charter Township of, Michigan
- 2683. Garden City, City of, Michigan
- 2684. Garfield, Charter Township of, Michigan
- 2685. Genesee, Charter Township of, Michigan
- 2686. Genesee, County of, Michigan
- 2687. Genoa, Township of, Michigan
- 2688. Georgetown, Charter Township of, Michigan
- 2689. Gladwin, County of, Michigan
- 2690. Gogebic, County of, Michigan
- 2691. Grand Blanc, Charter Township of, Michigan
- 2692. Grand Haven, Charter Township of, Michigan
- 2693. Grand Haven, City of, Michigan
- 2694. Grand Rapids, Charter Township of, Michigan
- 2695. Grand Rapids, City of, Michigan
- 2696. Grand Traverse, County of, Michigan
- 2697. Grandville, City of, Michigan

- 2698. Gratiot, County of, Michigan
- 2699. Green Oak, Township of, Michigan
- 2700. Grosse Ile, Township of, Michigan
- 2701. Grosse Pointe Park, City of, Michigan
- 2702. Grosse Pointe Woods, City of, Michigan
- 2703. Hamburg, Township of, Michigan
- 2704. Hamtramck, City of, Michigan
- 2705. Harper Woods, City of, Michigan
- 2706. Harrison, Charter Township of, Michigan
- 2707. Hartland, Township of, Michigan
- 2708. Hazel Park, City of, Michigan
- 2709. Highland, Charter Township of, Michigan
- 2710. Highland Park, City of, Michigan
- 2711. Hillsdale, County of, Michigan
- 2712. Holland, Charter Township of, Michigan
- 2713. Holland, City of, Michigan
- 2714. Holly, Township of, Michigan
- 2715. Houghton, County of, Michigan
- 2716. Huron, Charter Township of, Michigan
- 2717. Huron, County of, Michigan
- 2718. Independence, Charter Township of, Michigan
- 2719. Ingham, County of, Michigan
- 2720. Inkster, City of, Michigan
- 2721. Ionia, City of, Michigan
- 2722. Ionia, County of, Michigan
- 2723. Iosco, County of, Michigan
- 2724. Iron, County of, Michigan
- 2725. Isabella, County of, Michigan
- 2726. Jackson, City of, Michigan
- 2727. Jackson, County of, Michigan
- 2728. Kalamazoo, Charter Township of, Michigan
- 2729. Kalamazoo, City of, Michigan
- 2730. Kalamazoo, County of, Michigan
- 2731. Kalkaska, County of, Michigan
- 2732. Kent, County of, Michigan
- 2733. Kentwood, City of, Michigan
- 2734. Lake, County of, Michigan
- 2735. Lansing, City of, Michigan
- 2736. Lapeer, County of, Michigan
- 2737. Leelanau, County of, Michigan
- 2738. Lenawee, County of, Michigan
- 2739. Lenox, Township of, Michigan
- 2740. Leoni, Township of, Michigan
- 2741. Lincoln, Charter Township of, Michigan
- 2742. Lincoln Park, City of, Michigan
- 2743. Livingston, County of, Michigan
- 2744. Livonia, City of, Michigan
- 2745. Lyon, Charter Township of, Michigan
- 2746. Mackinac, County of, Michigan
- 2747. Macomb, County of, Michigan
- 2748. Macomb, Township of, Michigan

2749. Madison Heights, City of, Michigan
2750. Manistee, County of, Michigan
2751. Marion, Township of, Michigan
2752. Marquette, City of, Michigan
2753. Marquette, County of, Michigan
2754. Mason, County of, Michigan
2755. Mecosta, County of, Michigan
2756. Melvindale, City of, Michigan
2757. Menominee, County of, Michigan
2758. Meridian, Charter Township of, Michigan
2759. Midland, City of, Michigan
2760. Midland, County of, Michigan
2761. Milford, Charter Township of, Michigan
2762. Missaukee, County of, Michigan
2763. Monitor, Charter Township of, Michigan
2764. Monroe, Charter Township of, Michigan
2765. Monroe, City of, Michigan
2766. Monroe, County of, Michigan
2767. Montcalm, County of, Michigan
2768. Mount Clemens, City of, Michigan
2769. Mount Morris, Township of, Michigan
2770. Mount Pleasant, City of, Michigan
2771. Mundy, Township of, Michigan
2772. Muskegon, Charter Township of, Michigan
2773. Muskegon, City of, Michigan
2774. Muskegon, County of, Michigan
2775. Muskegon Heights, City of, Michigan
2776. New Baltimore, City of, Michigan
2777. Newaygo, County of, Michigan
2778. Niles, City of, Michigan
2779. Niles, Township of, Michigan
2780. Northville, Township of, Michigan
2781. Norton Shores, City of, Michigan
2782. Novi, City of, Michigan
2783. Oak Park, City of, Michigan
2784. Oakland, Charter Township of, Michigan
2785. Oakland, County of, Michigan
2786. Oceana, County of, Michigan
2787. Oceola, Township of, Michigan
2788. Ogemaw, County of, Michigan
2789. Orion, Charter Township of, Michigan
2790. Osceola, County of, Michigan
2791. Oshtemo, Charter Township of, Michigan
2792. Otsego, County of, Michigan
2793. Ottawa, County of, Michigan
2794. Owosso, City of, Michigan
2795. Oxford, Charter Township of, Michigan
2796. Park, Township of, Michigan
2797. Pittsfield, Charter Township of, Michigan
2798. Plainfield, Charter Township of, Michigan
2799. Plymouth, Charter Township of, Michigan

2800. Pontiac, City of, Michigan
2801. Port Huron, Charter Township of, Michigan
2802. Port Huron, City of, Michigan
2803. Portage, City of, Michigan
2804. Presque Isle, County of, Michigan
2805. Redford, Charter Township of, Michigan
2806. Riverview, City of, Michigan
2807. Rochester, City of, Michigan
2808. Rochester Hills, City of, Michigan
2809. Romulus, City of, Michigan
2810. Roscommon, County of, Michigan
2811. Roseville, City of, Michigan
2812. Royal Oak, City of, Michigan
2813. Saginaw, Charter Township of, Michigan
2814. Saginaw, City of, Michigan
2815. Saginaw, County of, Michigan
2816. Sanilac, County of, Michigan
2817. Sault Ste. Marie, City of, Michigan
2818. Scio, Township of, Michigan
2819. Shelby, Charter Township of, Michigan
2820. Shiawassee, County of, Michigan
2821. South Lyon, City of, Michigan
2822. Southfield, City of, Michigan
2823. Southfield, Township of, Michigan
2824. Southgate, City of, Michigan
2825. Spring Lake, Township of, Michigan
2826. Springfield, Charter Township of, Michigan
2827. St. Clair, County of, Michigan
2828. St. Clair Shores, City of, Michigan
2829. St. Joseph, County of, Michigan
2830. Sterling Heights, City of, Michigan
2831. Sturgis, City of, Michigan
2832. Summit, Township of, Michigan
2833. Superior, Charter Township of, Michigan
2834. Taylor, City of, Michigan
2835. Texas, Charter Township of, Michigan
2836. Thomas, Township of, Michigan
2837. Traverse City, City of, Michigan
2838. Trenton, City of, Michigan
2839. Troy, City of, Michigan
2840. Tuscola, County of, Michigan
2841. Tyrone, Township of, Michigan
2842. Union, Charter Township of, Michigan
2843. Van Buren, Charter Township of, Michigan
2844. Van Buren, County of, Michigan
2845. Vienna, Charter Township of, Michigan
2846. Walker, City of, Michigan
2847. Warren, City of, Michigan
2848. Washington, Township of, Michigan
2849. Washtenaw, County of, Michigan
2850. Waterford, Charter Township of, Michigan

- 2851. Wayne, City of, Michigan
- 2852. Wayne, County of, Michigan
- 2853. West Bloomfield, Charter Township of, Michigan
- 2854. Westland, City of, Michigan
- 2855. Wexford, County of, Michigan
- 2856. White Lake, Charter Township of, Michigan
- 2857. Wixom, City of, Michigan
- 2858. Woodhaven, City of, Michigan
- 2859. Wyandotte, City of, Michigan
- 2860. Wyoming, City of, Michigan
- 2861. Ypsilanti, Charter Township of, Michigan
- 2862. Ypsilanti, City of, Michigan
- 2863. Zeeland, Charter Township of, Michigan
- 2864. Aitkin, County of, Minnesota
- 2865. Albert Lea, City of, Minnesota
- 2866. Alexandria, City of, Minnesota
- 2867. Andover, City of, Minnesota
- 2868. Anoka, City of, Minnesota
- 2869. Anoka, County of, Minnesota
- 2870. Apple Valley, City of, Minnesota
- 2871. Arden Hills, City of, Minnesota
- 2872. Austin, City of, Minnesota
- 2873. Becker, County of, Minnesota
- 2874. Beltrami, County of, Minnesota
- 2875. Bemidji, City of, Minnesota
- 2876. Benton, County of, Minnesota
- 2877. Big Lake, City of, Minnesota
- 2878. Blaine, City of, Minnesota
- 2879. Bloomington, City of, Minnesota
- 2880. Blue Earth, County of, Minnesota
- 2881. Brainerd, City of, Minnesota
- 2882. Brooklyn Center, City of, Minnesota
- 2883. Brooklyn Park, City of, Minnesota
- 2884. Brown, County of, Minnesota
- 2885. Buffalo, City of, Minnesota
- 2886. Burnsville, City of, Minnesota
- 2887. Carlton, County of, Minnesota
- 2888. Carver, County of, Minnesota
- 2889. Cass, County of, Minnesota
- 2890. Champlin, City of, Minnesota
- 2891. Chanhassen, City of, Minnesota
- 2892. Chaska, City of, Minnesota
- 2893. Chippewa, County of, Minnesota
- 2894. Chisago, County of, Minnesota
- 2895. Clay, County of, Minnesota
- 2896. Cloquet, City of, Minnesota
- 2897. Columbia Heights, City of, Minnesota
- 2898. Coon Rapids, City of, Minnesota
- 2899. Cottage Grove, City of, Minnesota
- 2900. Cottonwood, County of, Minnesota
- 2901. Crow Wing, County of, Minnesota

2902. Crystal, City of, Minnesota
2903. Dakota, County of, Minnesota
2904. Dodge, County of, Minnesota
2905. Douglas, County of, Minnesota
2906. Duluth, City of, Minnesota
2907. Eagan, City of, Minnesota
2908. East Bethel, City of, Minnesota
2909. Eden Prairie, City of, Minnesota
2910. Edina, City of, Minnesota
2911. Elk River, City of, Minnesota
2912. Fairmont, City of, Minnesota
2913. Faribault, City of, Minnesota
2914. Faribault, County of, Minnesota
2915. Farmington, City of, Minnesota
2916. Fergus Falls, City of, Minnesota
2917. Fillmore, County of, Minnesota
2918. Forest Lake, City of, Minnesota
2919. Freeborn, County of, Minnesota
2920. Fridley, City of, Minnesota
2921. Golden Valley, City of, Minnesota
2922. Goodhue, County of, Minnesota
2923. Grand Rapids, City of, Minnesota
2924. Ham Lake, City of, Minnesota
2925. Hastings, City of, Minnesota
2926. Hennepin, County of, Minnesota
2927. Hibbing, City of, Minnesota
2928. Hopkins, City of, Minnesota
2929. Houston, County of, Minnesota
2930. Hubbard, County of, Minnesota
2931. Hugo, City of, Minnesota
2932. Hutchinson, City of, Minnesota
2933. Inver Grove Heights, City of, Minnesota
2934. Isanti, County of, Minnesota
2935. Itasca, County of, Minnesota
2936. Kanabec, County of, Minnesota
2937. Kandiyohi, County of, Minnesota
2938. Koochiching, County of, Minnesota
2939. Lake, County of, Minnesota
2940. Lakeville, City of, Minnesota
2941. Le Sueur, County of, Minnesota
2942. Lino Lakes, City of, Minnesota
2943. Little Canada, City of, Minnesota
2944. Lyon, County of, Minnesota
2945. Mankato, City of, Minnesota
2946. Maple Grove, City of, Minnesota
2947. Maplewood, City of, Minnesota
2948. Marshall, City of, Minnesota
2949. Martin, County of, Minnesota
2950. McLeod, County of, Minnesota
2951. Meeker, County of, Minnesota
2952. Mendota Heights, City of, Minnesota

2953. Mille Lacs, County of, Minnesota
2954. Minneapolis, City of, Minnesota
2955. Minnetonka, City of, Minnesota
2956. Monticello, City of, Minnesota
2957. Moorhead, City of, Minnesota
2958. Morrison, County of, Minnesota
2959. Mounds View, City of, Minnesota
2960. Mower, County of, Minnesota
2961. New Brighton, City of, Minnesota
2962. New Hope, City of, Minnesota
2963. New Ulm, City of, Minnesota
2964. Nicollet, County of, Minnesota
2965. Nobles, County of, Minnesota
2966. North Branch, City of, Minnesota
2967. North Mankato, City of, Minnesota
2968. North St. Paul, City of, Minnesota
2969. Northfield, City of, Minnesota
2970. Oakdale, City of, Minnesota
2971. Olmsted, County of, Minnesota
2972. Otsego, City of, Minnesota
2973. Otter Tail, County of, Minnesota
2974. Owatonna, City of, Minnesota
2975. Pennington, County of, Minnesota
2976. Pine, County of, Minnesota
2977. Plymouth, City of, Minnesota
2978. Polk, County of, Minnesota
2979. Pope, County of, Minnesota
2980. Prior Lake, City of, Minnesota
2981. Ramsey, City of, Minnesota
2982. Ramsey, County of, Minnesota
2983. Red Wing, City of, Minnesota
2984. Redwood, County of, Minnesota
2985. Renville, County of, Minnesota
2986. Rice, County of, Minnesota
2987. Richfield, City of, Minnesota
2988. Robbinsdale, City of, Minnesota
2989. Rochester, City of, Minnesota
2990. Rogers, City of, Minnesota
2991. Roseau, County of, Minnesota
2992. Rosemount, City of, Minnesota
2993. Roseville, City of, Minnesota
2994. Sartell, City of, Minnesota
2995. Sauk Rapids, City of, Minnesota
2996. Savage, City of, Minnesota
2997. Scott, County of, Minnesota
2998. Shakopee, City of, Minnesota
2999. Sherburne, County of, Minnesota
3000. Shoreview, City of, Minnesota
3001. Sibley, County of, Minnesota
3002. South St. Paul, City of, Minnesota
3003. St. Cloud, City of, Minnesota

- 3004. St. Louis, County of, Minnesota
- 3005. St. Louis Park, City of, Minnesota
- 3006. St. Michael, City of, Minnesota
- 3007. St. Paul, City of, Minnesota
- 3008. St. Peter, City of, Minnesota
- 3009. Stearns, County of, Minnesota
- 3010. Steele, County of, Minnesota
- 3011. Stillwater, City of, Minnesota
- 3012. Todd, County of, Minnesota
- 3013. Vadnais Heights, City of, Minnesota
- 3014. Victoria, City of, Minnesota
- 3015. Wabasha, County of, Minnesota
- 3016. Waconia, City of, Minnesota
- 3017. Wadena, County of, Minnesota
- 3018. Waseca, County of, Minnesota
- 3019. Washington, County of, Minnesota
- 3020. Watonwan, County of, Minnesota
- 3021. West St. Paul, City of, Minnesota
- 3022. White Bear Lake, City of, Minnesota
- 3023. White Bear, Township of, Minnesota
- 3024. Willmar, City of, Minnesota
- 3025. Winona, City of, Minnesota
- 3026. Winona, County of, Minnesota
- 3027. Woodbury, City of, Minnesota
- 3028. Worthington, City of, Minnesota
- 3029. Wright, County of, Minnesota
- 3030. Adams, County of, Mississippi
- 3031. Alcorn, County of, Mississippi
- 3032. Amite, County of, Mississippi
- 3033. Attala, County of, Mississippi
- 3034. Bay St. Louis, City of, Mississippi
- 3035. Biloxi, City of, Mississippi
- 3036. Bolivar, County of, Mississippi
- 3037. Brandon, City of, Mississippi
- 3038. Brookhaven, City of, Mississippi
- 3039. Byram, City of, Mississippi
- 3040. Calhoun, County of, Mississippi
- 3041. Canton, City of, Mississippi
- 3042. Chickasaw, County of, Mississippi
- 3043. Clarke, County of, Mississippi
- 3044. Clarksdale, City of, Mississippi
- 3045. Clay, County of, Mississippi
- 3046. Cleveland, City of, Mississippi
- 3047. Clinton, City of, Mississippi
- 3048. Coahoma, County of, Mississippi
- 3049. Columbus, City of, Mississippi
- 3050. Copiah, County of, Mississippi
- 3051. Corinth, City of, Mississippi
- 3052. Covington, County of, Mississippi
- 3053. DeSoto, County of, Mississippi
- 3054. D'Iberville, City of, Mississippi

- 3055. Forrest, County of, Mississippi
- 3056. Gautier, City of, Mississippi
- 3057. George, County of, Mississippi
- 3058. Greene, County of, Mississippi
- 3059. Greenville, City of, Mississippi
- 3060. Greenwood, City of, Mississippi
- 3061. Grenada, City of, Mississippi
- 3062. Grenada, County of, Mississippi
- 3063. Gulfport, City of, Mississippi
- 3064. Hancock, County of, Mississippi
- 3065. Harrison, County of, Mississippi
- 3066. Hattiesburg, City of, Mississippi
- 3067. Hernando, City of, Mississippi
- 3068. Hinds, County of, Mississippi
- 3069. Holmes, County of, Mississippi
- 3070. Horn Lake, City of, Mississippi
- 3071. Itawamba, County of, Mississippi
- 3072. Jackson, City of, Mississippi
- 3073. Jackson, County of, Mississippi
- 3074. Jasper, County of, Mississippi
- 3075. Jefferson Davis, County of, Mississippi
- 3076. Jones, County of, Mississippi
- 3077. Lafayette, County of, Mississippi
- 3078. Lamar, County of, Mississippi
- 3079. Lauderdale, County of, Mississippi
- 3080. Laurel, City of, Mississippi
- 3081. Lawrence, County of, Mississippi
- 3082. Leake, County of, Mississippi
- 3083. Lee, County of, Mississippi
- 3084. Leflore, County of, Mississippi
- 3085. Lincoln, County of, Mississippi
- 3086. Long Beach, City of, Mississippi
- 3087. Lowndes, County of, Mississippi
- 3088. Madison, City of, Mississippi
- 3089. Madison, County of, Mississippi
- 3090. Marion, County of, Mississippi
- 3091. Marshall, County of, Mississippi
- 3092. McComb, City of, Mississippi
- 3093. Meridian, City of, Mississippi
- 3094. Monroe, County of, Mississippi
- 3095. Moss Point, City of, Mississippi
- 3096. Natchez, City of, Mississippi
- 3097. Neshoba, County of, Mississippi
- 3098. Newton, County of, Mississippi
- 3099. Noxubee, County of, Mississippi
- 3100. Ocean Springs, City of, Mississippi
- 3101. Oktibbeha, County of, Mississippi
- 3102. Olive Branch, City of, Mississippi
- 3103. Oxford, City of, Mississippi
- 3104. Panola, County of, Mississippi
- 3105. Pascagoula, City of, Mississippi

- 3106. Pearl, City of, Mississippi
- 3107. Pearl River, County of, Mississippi
- 3108. Perry, County of, Mississippi
- 3109. Petal, City of, Mississippi
- 3110. Picayune, City of, Mississippi
- 3111. Pike, County of, Mississippi
- 3112. Pontotoc, County of, Mississippi
- 3113. Prentiss, County of, Mississippi
- 3114. Rankin, County of, Mississippi
- 3115. Ridgeland, City of, Mississippi
- 3116. Scott, County of, Mississippi
- 3117. Simpson, County of, Mississippi
- 3118. Smith, County of, Mississippi
- 3119. Southaven, City of, Mississippi
- 3120. Starkville, City of, Mississippi
- 3121. Stone, County of, Mississippi
- 3122. Sunflower, County of, Mississippi
- 3123. Tallahatchie, County of, Mississippi
- 3124. Tate, County of, Mississippi
- 3125. Tippah, County of, Mississippi
- 3126. Tishomingo, County of, Mississippi
- 3127. Tupelo, City of, Mississippi
- 3128. Union, County of, Mississippi
- 3129. Vicksburg, City of, Mississippi
- 3130. Walthall, County of, Mississippi
- 3131. Warren, County of, Mississippi
- 3132. Washington, County of, Mississippi
- 3133. Wayne, County of, Mississippi
- 3134. West Point, City of, Mississippi
- 3135. Winston, County of, Mississippi
- 3136. Yalobusha, County of, Mississippi
- 3137. Yazoo City, City of, Mississippi
- 3138. Yazoo, County of, Mississippi
- 3139. Adair, County of, Missouri
- 3140. Andrew, County of, Missouri
- 3141. Arnold, City of, Missouri
- 3142. Audrain, County of, Missouri
- 3143. Ballwin, City of, Missouri
- 3144. Barry, County of, Missouri
- 3145. Barton, County of, Missouri
- 3146. Bates, County of, Missouri
- 3147. Bellefontaine Neighbors, City of, Missouri
- 3148. Belton, City of, Missouri
- 3149. Benton, County of, Missouri
- 3150. Blue Springs, City of, Missouri
- 3151. Bolivar, City of, Missouri
- 3152. Bollinger, County of, Missouri
- 3153. Boone, County of, Missouri
- 3154. Branson, City of, Missouri
- 3155. Bridgeton, City of, Missouri
- 3156. Buchanan, County of, Missouri

- 3157. Butler, County of, Missouri
- 3158. Callaway, County of, Missouri
- 3159. Camden, County of, Missouri
- 3160. Cape Girardeau, City of, Missouri
- 3161. Cape Girardeau, County of, Missouri
- 3162. Carthage, City of, Missouri
- 3163. Cass, County of, Missouri
- 3164. Cedar, County of, Missouri
- 3165. Chesterfield, City of, Missouri
- 3166. Christian, County of, Missouri
- 3167. Clay, County of, Missouri
- 3168. Clayton, City of, Missouri
- 3169. Clinton, County of, Missouri
- 3170. Cole, County of, Missouri
- 3171. Columbia, City of, Missouri
- 3172. Cooper, County of, Missouri
- 3173. Crawford, County of, Missouri
- 3174. Crestwood, City of, Missouri
- 3175. Creve Coeur, City of, Missouri
- 3176. Dallas, County of, Missouri
- 3177. Dardenne Prairie, City of, Missouri
- 3178. DeKalb, County of, Missouri
- 3179. Dent, County of, Missouri
- 3180. Douglas, County of, Missouri
- 3181. Dunklin, County of, Missouri
- 3182. Eureka, City of, Missouri
- 3183. Excelsior Springs, City of, Missouri
- 3184. Farmington, City of, Missouri
- 3185. Ferguson, City of, Missouri
- 3186. Festus, City of, Missouri
- 3187. Florissant, City of, Missouri
- 3188. Franklin, County of, Missouri
- 3189. Fulton, City of, Missouri
- 3190. Gasconade, County of, Missouri
- 3191. Gladstone, City of, Missouri
- 3192. Grain Valley, City of, Missouri
- 3193. Grandview, City of, Missouri
- 3194. Greene, County of, Missouri
- 3195. Hannibal, City of, Missouri
- 3196. Harrisonville, City of, Missouri
- 3197. Hazelwood, City of, Missouri
- 3198. Henry, County of, Missouri
- 3199. Howard, County of, Missouri
- 3200. Howell, County of, Missouri
- 3201. Independence, City of, Missouri
- 3202. Independence, Township of, Missouri
- 3203. Iron, County of, Missouri
- 3204. Jackson, City of, Missouri
- 3205. Jackson, County of, Missouri
- 3206. Jasper, County of, Missouri
- 3207. Jefferson City, City of, Missouri

3208. Jefferson, County of, Missouri
3209. Jennings, City of, Missouri
3210. Johnson, County of, Missouri
3211. Joplin, City of, Missouri
3212. Kansas City, City of, Missouri
3213. Kearney, City of, Missouri
3214. Kennett, City of, Missouri
3215. Kirksville, City of, Missouri
3216. Kirkwood, City of, Missouri
3217. Laclede, County of, Missouri
3218. Lafayette, County of, Missouri
3219. Lake St. Louis, City of, Missouri
3220. Lawrence, County of, Missouri
3221. Lebanon, City of, Missouri
3222. Lee's Summit, City of, Missouri
3223. Liberty, City of, Missouri
3224. Liberty, Township of, Missouri
3225. Lincoln, County of, Missouri
3226. Linn, County of, Missouri
3227. Livingston, County of, Missouri
3228. Macon, County of, Missouri
3229. Madison, County of, Missouri
3230. Manchester, City of, Missouri
3231. Marion, County of, Missouri
3232. Marshall, City of, Missouri
3233. Maryland Heights, City of, Missouri
3234. Maryville, City of, Missouri
3235. McDonald, County of, Missouri
3236. Mexico, City of, Missouri
3237. Miller, County of, Missouri
3238. Mississippi, County of, Missouri
3239. Moberly, City of, Missouri
3240. Moniteau, County of, Missouri
3241. Montgomery, County of, Missouri
3242. Morgan, County of, Missouri
3243. Neosho, City of, Missouri
3244. New Madrid, County of, Missouri
3245. Newton, County of, Missouri
3246. Nixa, City of, Missouri
3247. Nodaway, County of, Missouri
3248. O'Fallon, City of, Missouri
3249. Oregon, County of, Missouri
3250. Osage, County of, Missouri
3251. Overland, City of, Missouri
3252. Ozark, City of, Missouri
3253. Pemiscot, County of, Missouri
3254. Perry, County of, Missouri
3255. Pettis, County of, Missouri
3256. Phelps, County of, Missouri
3257. Pike, County of, Missouri
3258. Platte, County of, Missouri

- 3259. Polk, County of, Missouri
- 3260. Polk, Township of, Missouri
- 3261. Poplar Bluff, City of, Missouri
- 3262. Pulaski, County of, Missouri
- 3263. Ralls, County of, Missouri
- 3264. Randolph, County of, Missouri
- 3265. Ray, County of, Missouri
- 3266. Raymore, City of, Missouri
- 3267. Raytown, City of, Missouri
- 3268. Republic, City of, Missouri
- 3269. Ripley, County of, Missouri
- 3270. Rolla, City of, Missouri
- 3271. Saline, County of, Missouri
- 3272. Scott, County of, Missouri
- 3273. Sedalia, City of, Missouri
- 3274. Sikeston, City of, Missouri
- 3275. Smithville, City of, Missouri
- 3276. Springfield, City of, Missouri
- 3277. St. Ann, City of, Missouri
- 3278. St. Charles, City of, Missouri
- 3279. St. Charles, County of, Missouri
- 3280. St. Francois, County of, Missouri
- 3281. St. Joseph, City of, Missouri
- 3282. St. Louis, City of, Missouri
- 3283. St. Louis, County of, Missouri
- 3284. St. Peters, City of, Missouri
- 3285. Ste. Genevieve, County of, Missouri
- 3286. Stoddard, County of, Missouri
- 3287. Stone, County of, Missouri
- 3288. Taney, County of, Missouri
- 3289. Texas, County of, Missouri
- 3290. Town and Country, City of, Missouri
- 3291. Troy, City of, Missouri
- 3292. Union, City of, Missouri
- 3293. University City, City of, Missouri
- 3294. Vernon, County of, Missouri
- 3295. Warren, County of, Missouri
- 3296. Warrensburg, City of, Missouri
- 3297. Washington, City of, Missouri
- 3298. Washington, County of, Missouri
- 3299. Wayne, County of, Missouri
- 3300. Webb City, City of, Missouri
- 3301. Webster, County of, Missouri
- 3302. Webster Groves, City of, Missouri
- 3303. Wentzville, City of, Missouri
- 3304. West Plains, City of, Missouri
- 3305. Wildwood, City of, Missouri
- 3306. Wright, County of, Missouri
- 3307. Big Horn, County of, Montana
- 3308. Billings, City of, Montana
- 3309. Bozeman, City of, Montana

- 3310. Butte-Silver Bow, Montana
- 3311. Carbon, County of, Montana
- 3312. Cascade, County of, Montana
- 3313. Custer, County of, Montana
- 3314. Fergus, County of, Montana
- 3315. Flathead, County of, Montana
- 3316. Gallatin, County of, Montana
- 3317. Glacier, County of, Montana
- 3318. Great Falls, City of, Montana
- 3319. Helena, City of, Montana
- 3320. Hill, County of, Montana
- 3321. Jefferson, County of, Montana
- 3322. Kalispell, City of, Montana
- 3323. Lake, County of, Montana
- 3324. Lewis and Clark, County of, Montana
- 3325. Lincoln, County of, Montana
- 3326. Missoula, City of, Montana
- 3327. Missoula, County of, Montana
- 3328. Park, County of, Montana
- 3329. Ravalli, County of, Montana
- 3330. Richland, County of, Montana
- 3331. Roosevelt, County of, Montana
- 3332. Sanders, County of, Montana
- 3333. Yellowstone, County of, Montana
- 3334. Adams, County of, Nebraska
- 3335. Beatrice, City of, Nebraska
- 3336. Bellevue, City of, Nebraska
- 3337. Box Butte, County of, Nebraska
- 3338. Buffalo, County of, Nebraska
- 3339. Cass, County of, Nebraska
- 3340. Colfax, County of, Nebraska
- 3341. Columbus, City of, Nebraska
- 3342. Custer, County of, Nebraska
- 3343. Dakota, County of, Nebraska
- 3344. Dawson, County of, Nebraska
- 3345. Dodge, County of, Nebraska
- 3346. Douglas, County of, Nebraska
- 3347. Fremont, City of, Nebraska
- 3348. Gage, County of, Nebraska
- 3349. Grand Island, City of, Nebraska
- 3350. Hall, County of, Nebraska
- 3351. Hastings, City of, Nebraska
- 3352. Holt, County of, Nebraska
- 3353. Kearney, City of, Nebraska
- 3354. La Vista, City of, Nebraska
- 3355. Lancaster, County of, Nebraska
- 3356. Lexington, City of, Nebraska
- 3357. Lincoln, City of, Nebraska
- 3358. Lincoln, County of, Nebraska
- 3359. Madison, County of, Nebraska
- 3360. Norfolk, City of, Nebraska

- 3361. North Platte, City of, Nebraska
- 3362. Omaha, City of, Nebraska
- 3363. Otoe, County of, Nebraska
- 3364. Papillion, City of, Nebraska
- 3365. Platte, County of, Nebraska
- 3366. Red Willow, County of, Nebraska
- 3367. Saline, County of, Nebraska
- 3368. Sarpy, County of, Nebraska
- 3369. Saunders, County of, Nebraska
- 3370. Scotts Bluff, County of, Nebraska
- 3371. Scottsbluff, City of, Nebraska
- 3372. Seward, County of, Nebraska
- 3373. South Sioux City, City of, Nebraska
- 3374. Washington, County of, Nebraska
- 3375. York, County of, Nebraska
- 3376. Boulder City, City of, Nevada
- 3377. Carson, City of, Nevada
- 3378. Churchill, County of, Nevada
- 3379. Clark, County of, Nevada
- 3380. Douglas, County of, Nevada
- 3381. Elko, City of, Nevada
- 3382. Elko, County of, Nevada
- 3383. Fernley, City of, Nevada
- 3384. Henderson, City of, Nevada
- 3385. Humboldt, County of, Nevada
- 3386. Las Vegas, City of, Nevada
- 3387. Lyon, County of, Nevada
- 3388. Mesquite, City of, Nevada
- 3389. North Las Vegas, City of, Nevada
- 3390. Nye, County of, Nevada
- 3391. Reno, City of, Nevada
- 3392. Sparks, City of, Nevada
- 3393. Washoe, County of, Nevada
- 3394. Amherst, Town of, New Hampshire
- 3395. Bedford, Town of, New Hampshire
- 3396. Belknap, County of, New Hampshire
- 3397. Berlin, City of, New Hampshire
- 3398. Carroll, County of, New Hampshire
- 3399. Cheshire, County of, New Hampshire
- 3400. Claremont, City of, New Hampshire
- 3401. Concord, City of, New Hampshire
- 3402. Conway, Town of, New Hampshire
- 3403. Coos, County of, New Hampshire
- 3404. Derry, Town of, New Hampshire
- 3405. Dover, City of, New Hampshire
- 3406. Durham, Town of, New Hampshire
- 3407. Exeter, Town of, New Hampshire
- 3408. Goffstown, Town of, New Hampshire
- 3409. Grafton, County of, New Hampshire
- 3410. Hampton, Town of, New Hampshire
- 3411. Hanover, Town of, New Hampshire

- 3412. Hillsborough, County of, New Hampshire
- 3413. Hooksett, Town of, New Hampshire
- 3414. Hudson, Town of, New Hampshire
- 3415. Keene, City of, New Hampshire
- 3416. Laconia, City of, New Hampshire
- 3417. Lebanon, City of, New Hampshire
- 3418. Londonderry, Town of, New Hampshire
- 3419. Manchester, City of, New Hampshire
- 3420. Merrimack, County of, New Hampshire
- 3421. Merrimack, Town of, New Hampshire
- 3422. Milford, Town of, New Hampshire
- 3423. Nashua, City of, New Hampshire
- 3424. Pelham, Town of, New Hampshire
- 3425. Portsmouth, City of, New Hampshire
- 3426. Raymond, Town of, New Hampshire
- 3427. Rochester, City of, New Hampshire
- 3428. Rockingham, County of, New Hampshire
- 3429. Salem, Town of, New Hampshire
- 3430. Somersworth, City of, New Hampshire
- 3431. Strafford, County of, New Hampshire
- 3432. Sullivan, County of, New Hampshire
- 3433. Windham, Town of, New Hampshire
- 3434. Aberdeen, Township of, New Jersey
- 3435. Asbury Park, City of, New Jersey
- 3436. Atlantic City, City of, New Jersey
- 3437. Atlantic, County of, New Jersey
- 3438. Barnegat, Township of, New Jersey
- 3439. Bayonne, City of, New Jersey
- 3440. Beachwood, Borough of, New Jersey
- 3441. Belleville, Township of, New Jersey
- 3442. Bellmawr, Borough of, New Jersey
- 3443. Bergen, County of, New Jersey
- 3444. Bergenfield, Borough of, New Jersey
- 3445. Berkeley Heights, Township of, New Jersey
- 3446. Berkeley, Township of, New Jersey
- 3447. Bernards, Township of, New Jersey
- 3448. Bloomfield, Township of, New Jersey
- 3449. Bordentown, Township of, New Jersey
- 3450. Bound Brook, Borough of, New Jersey
- 3451. Branchburg, Township of, New Jersey
- 3452. Brick, Township of, New Jersey
- 3453. Bridgeton, City of, New Jersey
- 3454. Bridgewater, Township of, New Jersey
- 3455. Burlington, County of, New Jersey
- 3456. Burlington, Township of, New Jersey
- 3457. Camden, City of, New Jersey
- 3458. Camden, County of, New Jersey
- 3459. Cape May, County of, New Jersey
- 3460. Carteret, Borough of, New Jersey
- 3461. Cedar Grove, Township of, New Jersey
- 3462. Chatham, Township of, New Jersey

- 3463. Cherry Hill, Township of, New Jersey
- 3464. Cinnaminson, Township of, New Jersey
- 3465. City of Orange, Township of, New Jersey
- 3466. Clark, Township of, New Jersey
- 3467. Cliffside Park, Borough of, New Jersey
- 3468. Clifton, City of, New Jersey
- 3469. Clinton, Township of, New Jersey
- 3470. Collingswood, Borough of, New Jersey
- 3471. Cranford, Township of, New Jersey
- 3472. Cumberland, County of, New Jersey
- 3473. Delran, Township of, New Jersey
- 3474. Denville, Township of, New Jersey
- 3475. Deptford, Township of, New Jersey
- 3476. Dover, Town of, New Jersey
- 3477. Dumont, Borough of, New Jersey
- 3478. East Brunswick, Township of, New Jersey
- 3479. East Greenwich, Township of, New Jersey
- 3480. East Hanover, Township of, New Jersey
- 3481. East Orange, City of, New Jersey
- 3482. East Windsor, Township of, New Jersey
- 3483. Eatontown, Borough of, New Jersey
- 3484. Edgewater, Borough of, New Jersey
- 3485. Edison, Township of, New Jersey
- 3486. Egg Harbor, Township of, New Jersey
- 3487. Elizabeth, City of, New Jersey
- 3488. Elmwood Park, Borough of, New Jersey
- 3489. Englewood, City of, New Jersey
- 3490. Essex, County of, New Jersey
- 3491. Evesham, Township of, New Jersey
- 3492. Ewing, Township of, New Jersey
- 3493. Fair Lawn, Borough of, New Jersey
- 3494. Fairview, Borough of, New Jersey
- 3495. Florence, Township of, New Jersey
- 3496. Florham Park, Borough of, New Jersey
- 3497. Fort Lee, Borough of, New Jersey
- 3498. Franklin Lakes, Borough of, New Jersey
- 3499. Franklin, Township of, New Jersey
- 3500. Freehold, Borough of, New Jersey
- 3501. Freehold, Township of, New Jersey
- 3502. Galloway, Township of, New Jersey
- 3503. Garfield, City of, New Jersey
- 3504. Glassboro, Borough of, New Jersey
- 3505. Glen Rock, Borough of, New Jersey
- 3506. Gloucester City, City of, New Jersey
- 3507. Gloucester, County of, New Jersey
- 3508. Gloucester, Township of, New Jersey
- 3509. Guttenberg, Town of, New Jersey
- 3510. Hackensack, City of, New Jersey
- 3511. Haddon, Township of, New Jersey
- 3512. Haddonfield, Borough of, New Jersey
- 3513. Hamilton, Township of, New Jersey

- 3514. Hammonton, Town of, New Jersey
- 3515. Hanover, Township of, New Jersey
- 3516. Harrison, Town of, New Jersey
- 3517. Harrison, Township of, New Jersey
- 3518. Hasbrouck Heights, Borough of, New Jersey
- 3519. Hawthorne, Borough of, New Jersey
- 3520. Hazlet, Township of, New Jersey
- 3521. Highland Park, Borough of, New Jersey
- 3522. Hillsborough, Township of, New Jersey
- 3523. Hillsdale, Borough of, New Jersey
- 3524. Hillside, Township of, New Jersey
- 3525. Hoboken, City of, New Jersey
- 3526. Holmdel, Township of, New Jersey
- 3527. Hopatcong, Borough of, New Jersey
- 3528. Hopewell, Township of, New Jersey
- 3529. Howell, Township of, New Jersey
- 3530. Hudson, County of, New Jersey
- 3531. Hunterdon, County of, New Jersey
- 3532. Irvington, Township of, New Jersey
- 3533. Jackson, Township of, New Jersey
- 3534. Jefferson, Township of, New Jersey
- 3535. Jersey City, City of, New Jersey
- 3536. Kearny, Town of, New Jersey
- 3537. Lacey, Township of, New Jersey
- 3538. Lakewood, Township of, New Jersey
- 3539. Lawrence, Township of, New Jersey
- 3540. Lincoln Park, Borough of, New Jersey
- 3541. Linden, City of, New Jersey
- 3542. Lindenwold, Borough of, New Jersey
- 3543. Little Egg Harbor, Township of, New Jersey
- 3544. Little Falls, Township of, New Jersey
- 3545. Little Ferry, Borough of, New Jersey
- 3546. Livingston, Township of, New Jersey
- 3547. Lodi, Borough of, New Jersey
- 3548. Long Branch, City of, New Jersey
- 3549. Lower, Township of, New Jersey
- 3550. Lumberton, Township of, New Jersey
- 3551. Lyndhurst, Township of, New Jersey
- 3552. Madison, Borough of, New Jersey
- 3553. Mahwah, Township of, New Jersey
- 3554. Manalapan, Township of, New Jersey
- 3555. Manchester, Township of, New Jersey
- 3556. Mantua, Township of, New Jersey
- 3557. Manville, Borough of, New Jersey
- 3558. Maple Shade, Township of, New Jersey
- 3559. Maplewood, Township of, New Jersey
- 3560. Marlboro, Township of, New Jersey
- 3561. Medford, Township of, New Jersey
- 3562. Mercer, County of, New Jersey
- 3563. Metuchen, Borough of, New Jersey
- 3564. Middle, Township of, New Jersey

- 3565. Middlesex, Borough of, New Jersey
- 3566. Middlesex, County of, New Jersey
- 3567. Middletown, Township of, New Jersey
- 3568. Millburn, Township of, New Jersey
- 3569. Millstone, Township of, New Jersey
- 3570. Millville, City of, New Jersey
- 3571. Monmouth, County of, New Jersey
- 3572. Monroe, Township of, New Jersey
- 3573. Montclair, Township of, New Jersey
- 3574. Montgomery, Township of, New Jersey
- 3575. Montville, Township of, New Jersey
- 3576. Moorestown, Township of, New Jersey
- 3577. Morris, County of, New Jersey
- 3578. Morris, Township of, New Jersey
- 3579. Morristown, Town of, New Jersey
- 3580. Mount Laurel, Township of, New Jersey
- 3581. Mount Olive, Township of, New Jersey
- 3582. Neptune, Township of, New Jersey
- 3583. New Brunswick, City of, New Jersey
- 3584. New Milford, Borough of, New Jersey
- 3585. New Providence, Borough of, New Jersey
- 3586. Newark, City of, New Jersey
- 3587. North Arlington, Borough of, New Jersey
- 3588. North Bergen, Township of, New Jersey
- 3589. North Brunswick, Township of, New Jersey
- 3590. North Plainfield, Borough of, New Jersey
- 3591. Nutley, Township of, New Jersey
- 3592. Oakland, Borough of, New Jersey
- 3593. Ocean City, City of, New Jersey
- 3594. Ocean, County of, New Jersey
- 3595. Ocean, Township of, New Jersey
- 3596. Old Bridge, Township of, New Jersey
- 3597. Palisades Park, Borough of, New Jersey
- 3598. Paramus, Borough of, New Jersey
- 3599. Parsippany-Troy Hills, Township of, New Jersey
- 3600. Passaic, City of, New Jersey
- 3601. Passaic, County of, New Jersey
- 3602. Paterson, City of, New Jersey
- 3603. Pemberton, Township of, New Jersey
- 3604. Pennsauken, Township of, New Jersey
- 3605. Pennsville, Township of, New Jersey
- 3606. Pequannock, Township of, New Jersey
- 3607. Perth Amboy, City of, New Jersey
- 3608. Phillipsburg, Town of, New Jersey
- 3609. Pine Hill, Borough of, New Jersey
- 3610. Piscataway, Township of, New Jersey
- 3611. Plainfield, City of, New Jersey
- 3612. Plainsboro, Township of, New Jersey
- 3613. Pleasantville, City of, New Jersey
- 3614. Point Pleasant, Borough of, New Jersey
- 3615. Pompton Lakes, Borough of, New Jersey

3616. Princeton, New Jersey
3617. Rahway, City of, New Jersey
3618. Ramsey, Borough of, New Jersey
3619. Randolph, Township of, New Jersey
3620. Raritan, Township of, New Jersey
3621. Readington, Township of, New Jersey
3622. Red Bank, Borough of, New Jersey
3623. Ridgefield, Borough of, New Jersey
3624. Ridgefield Park, Village of, New Jersey
3625. Ridgewood, Village of, New Jersey
3626. Ringwood, Borough of, New Jersey
3627. River Edge, Borough of, New Jersey
3628. Robbinsville, Township of, New Jersey
3629. Rockaway, Township of, New Jersey
3630. Roselle, Borough of, New Jersey
3631. Roselle Park, Borough of, New Jersey
3632. Roxbury, Township of, New Jersey
3633. Rutherford, Borough of, New Jersey
3634. Saddle Brook, Township of, New Jersey
3635. Salem, County of, New Jersey
3636. Sayreville, Borough of, New Jersey
3637. Scotch Plains, Township of, New Jersey
3638. Secaucus, Town of, New Jersey
3639. Somers Point, City of, New Jersey
3640. Somerset, County of, New Jersey
3641. Somerville, Borough of, New Jersey
3642. South Brunswick, Township of, New Jersey
3643. South Orange Village, Township of, New Jersey
3644. South Plainfield, Borough of, New Jersey
3645. South River, Borough of, New Jersey
3646. Southampton, Township of, New Jersey
3647. Sparta, Township of, New Jersey
3648. Springfield, Township of, New Jersey
3649. Stafford, Township of, New Jersey
3650. Summit, City of, New Jersey
3651. Sussex, County of, New Jersey
3652. Teaneck, Township of, New Jersey
3653. Tenafly, Borough of, New Jersey
3654. Tinton Falls, Borough of, New Jersey
3655. Toms River, Township of, New Jersey
3656. Totowa, Borough of, New Jersey
3657. Trenton, City of, New Jersey
3658. Union City, City of, New Jersey
3659. Union, County of, New Jersey
3660. Union, Township of, New Jersey
3661. Upper, Township of, New Jersey
3662. Vernon, Township of, New Jersey
3663. Verona, Township of, New Jersey
3664. Vineland, City of, New Jersey
3665. Voorhees, Township of, New Jersey
3666. Waldwick, Borough of, New Jersey

3667. Wall, Township of, New Jersey
3668. Wallington, Borough of, New Jersey
3669. Wanaque, Borough of, New Jersey
3670. Wantage, Township of, New Jersey
3671. Warren, County of, New Jersey
3672. Warren, Township of, New Jersey
3673. Washington, Township of, New Jersey
3674. Waterford, Township of, New Jersey
3675. Wayne, Township of, New Jersey
3676. Weehawken, Township of, New Jersey
3677. West Caldwell, Township of, New Jersey
3678. West Deptford, Township of, New Jersey
3679. West Milford, Township of, New Jersey
3680. West New York, Town of, New Jersey
3681. West Orange, Township of, New Jersey
3682. West Windsor, Township of, New Jersey
3683. Westfield, Town of, New Jersey
3684. Westwood, Borough of, New Jersey
3685. Willingboro, Township of, New Jersey
3686. Winslow, Township of, New Jersey
3687. Woodbridge, Township of, New Jersey
3688. Woodland Park, Borough of, New Jersey
3689. Woolwich, Township of, New Jersey
3690. Wyckoff, Township of, New Jersey
3691. Albany, City of, New York
3692. Albany, County of, New York
3693. Allegany, County of, New York
3694. Amherst, Town of, New York
3695. Amsterdam, City of, New York
3696. Arcadia, Town of, New York
3697. Auburn, City of, New York
3698. Aurora, Town of, New York
3699. Babylon, Town of, New York
3700. Babylon, Village of, New York
3701. Ballston, Town of, New York
3702. Batavia, City of, New York
3703. Bath, Town of, New York
3704. Beacon, City of, New York
3705. Bedford, Town of, New York
3706. Beekman, Town of, New York
3707. Bethlehem, Town of, New York
3708. Binghamton, City of, New York
3709. Blooming Grove, Town of, New York
3710. Brighton, Town of, New York
3711. Bronx, County of, New York
3712. Brookhaven, Town of, New York
3713. Broome, County of, New York
3714. Brunswick, Town of, New York
3715. Buffalo, City of, New York
3716. Camillus, Town of, New York
3717. Canandaigua, City of, New York

3718. Canandaigua, Town of, New York
3719. Canton, Town of, New York
3720. Carmel, Town of, New York
3721. Catskill, Town of, New York
3722. Cattaraugus, County of, New York
3723. Cayuga, County of, New York
3724. Chautauqua, County of, New York
3725. Cheektowaga, Town of, New York
3726. Chemung, County of, New York
3727. Chenango, County of, New York
3728. Chenango, Town of, New York
3729. Chester, Town of, New York
3730. Chili, Town of, New York
3731. Cicero, Town of, New York
3732. Clarence, Town of, New York
3733. Clarkstown, Town of, New York
3734. Clay, Town of, New York
3735. Clifton Park, Town of, New York
3736. Clinton, County of, New York
3737. Cohoes, City of, New York
3738. Colonie, Town of, New York
3739. Columbia, County of, New York
3740. Corning, City of, New York
3741. Cornwall, Town of, New York
3742. Cortland, City of, New York
3743. Cortland, County of, New York
3744. Cortlandt, Town of, New York
3745. De Witt, Town of, New York
3746. Delaware, County of, New York
3747. Depew, Village of, New York
3748. Dobbs Ferry, Village of, New York
3749. Dryden, Town of, New York
3750. Dunkirk, City of, New York
3751. Dutchess, County of, New York
3752. East Fishkill, Town of, New York
3753. East Greenbush, Town of, New York
3754. East Hampton, Town of, New York
3755. Eastchester, Town of, New York
3756. Elma, Town of, New York
3757. Elmira, City of, New York
3758. Endicott, Village of, New York
3759. Erie, County of, New York
3760. Essex, County of, New York
3761. Evans, Town of, New York
3762. Fallsburg, Town of, New York
3763. Farmington, Town of, New York
3764. Fishkill, Town of, New York
3765. Floral Park, Village of, New York
3766. Franklin, County of, New York
3767. Fredonia, Village of, New York
3768. Freeport, Village of, New York

3769. Fulton, City of, New York
3770. Fulton, County of, New York
3771. Garden City, Village of, New York
3772. Gates, Town of, New York
3773. Geddes, Town of, New York
3774. Genesee, County of, New York
3775. Geneseo, Town of, New York
3776. Geneva, City of, New York
3777. German Flatts, Town of, New York
3778. Glen Cove, City of, New York
3779. Glens Falls, City of, New York
3780. Glenville, Town of, New York
3781. Gloversville, City of, New York
3782. Goshen, Town of, New York
3783. Grand Island, Town of, New York
3784. Great Neck, Village of, New York
3785. Greece, Town of, New York
3786. Greenburgh, Town of, New York
3787. Greene, County of, New York
3788. Guilderland, Town of, New York
3789. Halfmoon, Town of, New York
3790. Hamburg, Town of, New York
3791. Harrison, Town of, New York
3792. Harrison, Village of, New York
3793. Haverstraw, Town of, New York
3794. Haverstraw, Village of, New York
3795. Hempstead, Town of, New York
3796. Hempstead, Village of, New York
3797. Henrietta, Town of, New York
3798. Herkimer, County of, New York
3799. Highlands, Town of, New York
3800. Horseheads, Town of, New York
3801. Huntington, Town of, New York
3802. Hyde Park, Town of, New York
3803. Irondequoit, Town of, New York
3804. Islip, Town of, New York
3805. Ithaca, City of, New York
3806. Ithaca, Town of, New York
3807. Jamestown, City of, New York
3808. Jefferson, County of, New York
3809. Johnson City, Village of, New York
3810. Kenmore, Village of, New York
3811. Kent, Town of, New York
3812. Kings, County of, New York
3813. Kingsbury, Town of, New York
3814. Kingston, City of, New York
3815. Kirkland, Town of, New York
3816. Kiryas Joel, Village of, New York
3817. La Grange, Town of, New York
3818. Lackawanna, City of, New York
3819. Lake Grove, Village of, New York

3820. Lancaster, Town of, New York
3821. Lancaster, Village of, New York
3822. Lansing, Town of, New York
3823. Le Ray, Town of, New York
3824. Lewis, County of, New York
3825. Lewisboro, Town of, New York
3826. Lewiston, Town of, New York
3827. Lindenhurst, Village of, New York
3828. Livingston, County of, New York
3829. Lloyd, Town of, New York
3830. Lockport, City of, New York
3831. Lockport, Town of, New York
3832. Long Beach, City of, New York
3833. Lynbrook, Village of, New York
3834. Lysander, Town of, New York
3835. Madison, County of, New York
3836. Malone, Town of, New York
3837. Malta, Town of, New York
3838. Mamakating, Town of, New York
3839. Mamaroneck, Town of, New York
3840. Mamaroneck, Village of, New York
3841. Manlius, Town of, New York
3842. Massapequa Park, Village of, New York
3843. Massena, Town of, New York
3844. Massena, Village of, New York
3845. Middletown, City of, New York
3846. Milton, Town of, New York
3847. Mineola, Village of, New York
3848. Monroe, County of, New York
3849. Monroe, Town of, New York
3850. Montgomery, County of, New York
3851. Montgomery, Town of, New York
3852. Moreau, Town of, New York
3853. Mount Kisco, Village of/ Town of, New York
3854. Mount Pleasant, Town of, New York
3855. Mount Vernon, City of, New York
3856. Nassau, County of, New York
3857. New Castle, Town of, New York
3858. New Hartford, Town of, New York
3859. New Paltz, Town of, New York
3860. New Rochelle, City of, New York
3861. New Windsor, Town of, New York
3862. New York, City of, New York
3863. New York, County of, New York
3864. Newburgh, City of, New York
3865. Newburgh, Town of, New York
3866. Niagara, County of, New York
3867. Niagara Falls, City of, New York
3868. Niskayuna, Town of, New York
3869. North Castle, Town of, New York
3870. North Greenbush, Town of, New York

3871. North Hempstead, Town of, New York
3872. North Tonawanda, City of, New York
3873. Ogden, Town of, New York
3874. Ogdensburg, City of, New York
3875. Olean, City of, New York
3876. Oneida, City of, New York
3877. Oneida, County of, New York
3878. Oneonta, City of, New York
3879. Onondaga, County of, New York
3880. Onondaga, Town of, New York
3881. Ontario, County of, New York
3882. Ontario, Town of, New York
3883. Orange, County of, New York
3884. Orangetown, Town of, New York
3885. Orchard Park, Town of, New York
3886. Orleans, County of, New York
3887. Ossining, Town of, New York
3888. Ossining, Village of, New York
3889. Oswego, City of, New York
3890. Oswego, County of, New York
3891. Otsego, County of, New York
3892. Owego, Town of, New York
3893. Oyster Bay, Town of, New York
3894. Palm Tree, Town of, New York
3895. Parma, Town of, New York
3896. Patchogue, Village of, New York
3897. Patterson, Town of, New York
3898. Peekskill, City of, New York
3899. Pelham, Town of, New York
3900. Penfield, Town of, New York
3901. Perinton, Town of, New York
3902. Pittsford, Town of, New York
3903. Plattekill, Town of, New York
3904. Plattsburgh, City of, New York
3905. Plattsburgh, Town of, New York
3906. Pomfret, Town of, New York
3907. Port Chester, Village of, New York
3908. Potsdam, Town of, New York
3909. Poughkeepsie, City of, New York
3910. Poughkeepsie, Town of, New York
3911. Putnam, County of, New York
3912. Putnam Valley, Town of, New York
3913. Queens, County of, New York
3914. Queensbury, Town of, New York
3915. Ramapo, Town of, New York
3916. Red Hook, Town of, New York
3917. Rensselaer, County of, New York
3918. Richmond, County of, New York
3919. Riverhead, Town of, New York
3920. Rochester, City of, New York
3921. Rockland, County of, New York

- 3922. Rockville Centre, Village of, New York
- 3923. Rome, City of, New York
- 3924. Rotterdam, Town of, New York
- 3925. Rye, City of, New York
- 3926. Rye, Town of, New York
- 3927. Salina, Town of, New York
- 3928. Saratoga, County of, New York
- 3929. Saratoga Springs, City of, New York
- 3930. Saugerties, Town of, New York
- 3931. Scarsdale, Village of/ Scarsdale, Town of, New York
- 3932. Schenectady, City of, New York
- 3933. Schenectady, County of, New York
- 3934. Schodack, Town of, New York
- 3935. Schoharie, County of, New York
- 3936. Schuyler, County of, New York
- 3937. Seneca, County of, New York
- 3938. Shawangunk, Town of, New York
- 3939. Sleepy Hollow, Village of, New York
- 3940. Smithtown, Town of, New York
- 3941. Somers, Town of, New York
- 3942. Southampton, Town of, New York
- 3943. Southeast, Town of, New York
- 3944. Southold, Town of, New York
- 3945. Spring Valley, Village of, New York
- 3946. St. Lawrence, County of, New York
- 3947. Steuben, County of, New York
- 3948. Stony Point, Town of, New York
- 3949. Suffern, Village of, New York
- 3950. Suffolk, County of, New York
- 3951. Sullivan, County of, New York
- 3952. Sullivan, Town of, New York
- 3953. Sweden, Town of, New York
- 3954. Syracuse, City of, New York
- 3955. Tarrytown, Village of, New York
- 3956. Thompson, Town of, New York
- 3957. Tioga, County of, New York
- 3958. Tompkins, County of, New York
- 3959. Tonawanda, City of, New York
- 3960. Tonawanda, Town of, New York
- 3961. Troy, City of, New York
- 3962. Ulster, County of, New York
- 3963. Ulster, Town of, New York
- 3964. Union, Town of, New York
- 3965. Utica, City of, New York
- 3966. Valley Stream, Village of, New York
- 3967. Van Buren, Town of, New York
- 3968. Vestal, Town of, New York
- 3969. Victor, Town of, New York
- 3970. Wallkill, Town of, New York
- 3971. Wappinger, Town of, New York
- 3972. Warren, County of, New York

- 3973. Warwick, Town of, New York
- 3974. Washington, County of, New York
- 3975. Watertown, City of, New York
- 3976. Wawarsing, Town of, New York
- 3977. Wayne, County of, New York
- 3978. Webster, Town of, New York
- 3979. West Haverstraw, Village of, New York
- 3980. West Seneca, Town of, New York
- 3981. Westbury, Village of, New York
- 3982. Westchester, County of, New York
- 3983. Wheatfield, Town of, New York
- 3984. White Plains, City of, New York
- 3985. Whitestown, Town of, New York
- 3986. Wilton, Town of, New York
- 3987. Woodbury, Town of, New York
- 3988. Woodbury, Village of, New York
- 3989. Wyoming, County of, New York
- 3990. Yates, County of, New York
- 3991. Yonkers, City of, New York
- 3992. Yorktown, Town of, New York
- 3993. Alamance, County of, North Carolina
- 3994. Albemarle, City of, North Carolina
- 3995. Alexander, County of, North Carolina
- 3996. Alleghany, County of, North Carolina
- 3997. Anson, County of, North Carolina
- 3998. Apex, Town of, North Carolina
- 3999. Archdale, City of, North Carolina
- 4000. Ashe, County of, North Carolina
- 4001. Asheboro, City of, North Carolina
- 4002. Asheville, City of, North Carolina
- 4003. Avery, County of, North Carolina
- 4004. Beaufort, County of, North Carolina
- 4005. Belmont, City of, North Carolina
- 4006. Bertie, County of, North Carolina
- 4007. Bladen, County of, North Carolina
- 4008. Boone, Town of, North Carolina
- 4009. Brunswick, County of, North Carolina
- 4010. Buncombe, County of, North Carolina
- 4011. Burke, County of, North Carolina
- 4012. Burlington, City of, North Carolina
- 4013. Cabarrus, County of, North Carolina
- 4014. Caldwell, County of, North Carolina
- 4015. Camden, County of, North Carolina
- 4016. Carrboro, Town of, North Carolina
- 4017. Carteret, County of, North Carolina
- 4018. Cary, Town of, North Carolina
- 4019. Caswell, County of, North Carolina
- 4020. Catawba, County of, North Carolina
- 4021. Chapel Hill, Town of, North Carolina
- 4022. Charlotte, City of, North Carolina
- 4023. Chatham, County of, North Carolina

4024. Cherokee, County of, North Carolina
4025. Chowan, County of, North Carolina
4026. Clay, County of, North Carolina
4027. Clayton, Town of, North Carolina
4028. Clemmons, Village of, North Carolina
4029. Cleveland, County of, North Carolina
4030. Columbus, County of, North Carolina
4031. Concord, City of, North Carolina
4032. Cornelius, Town of, North Carolina
4033. Craven, County of, North Carolina
4034. Cumberland, County of, North Carolina
4035. Currituck, County of, North Carolina
4036. Dare, County of, North Carolina
4037. Davidson, County of, North Carolina
4038. Davidson, Town of, North Carolina
4039. Davie, County of, North Carolina
4040. Duplin, County of, North Carolina
4041. Durham, City of, North Carolina
4042. Durham, County of, North Carolina
4043. Eden, City of, North Carolina
4044. Edgecombe, County of, North Carolina
4045. Elizabeth City, City of, North Carolina
4046. Elon, Town of, North Carolina
4047. Fayetteville, City of, North Carolina
4048. Forsyth, County of, North Carolina
4049. Franklin, County of, North Carolina
4050. Fuquay-Varina, Town of, North Carolina
4051. Garner, Town of, North Carolina
4052. Gaston, County of, North Carolina
4053. Gastonia, City of, North Carolina
4054. Gates, County of, North Carolina
4055. Goldsboro, City of, North Carolina
4056. Graham, City of, North Carolina
4057. Granville, County of, North Carolina
4058. Greene, County of, North Carolina
4059. Greensboro, City of, North Carolina
4060. Greenville, City of, North Carolina
4061. Guilford, County of, North Carolina
4062. Halifax, County of, North Carolina
4063. Harnett, County of, North Carolina
4064. Harrisburg, Town of, North Carolina
4065. Havelock, City of, North Carolina
4066. Haywood, County of, North Carolina
4067. Henderson, City of, North Carolina
4068. Henderson, County of, North Carolina
4069. Hendersonville, City of, North Carolina
4070. Hertford, County of, North Carolina
4071. Hickory, City of, North Carolina
4072. High Point, City of, North Carolina
4073. Hoke, County of, North Carolina
4074. Holly Springs, Town of, North Carolina

4075. Hope Mills, Town of, North Carolina
4076. Huntersville, Town of, North Carolina
4077. Indian Trail, Town of, North Carolina
4078. Iredell, County of, North Carolina
4079. Jackson, County of, North Carolina
4080. Jacksonville, City of, North Carolina
4081. Johnston, County of, North Carolina
4082. Kannapolis, City of, North Carolina
4083. Kernersville, Town of, North Carolina
4084. Kings Mountain, City of, North Carolina
4085. Kinston, City of, North Carolina
4086. Knightdale, Town of, North Carolina
4087. Laurinburg, City of, North Carolina
4088. Lee, County of, North Carolina
4089. Leland, Town of, North Carolina
4090. Lenoir, City of, North Carolina
4091. Lenoir, County of, North Carolina
4092. Lewisville, Town of, North Carolina
4093. Lexington, City of, North Carolina
4094. Lincoln, County of, North Carolina
4095. Lincolnton, City of, North Carolina
4096. Lumberton, City of, North Carolina
4097. Macon, County of, North Carolina
4098. Madison, County of, North Carolina
4099. Martin, County of, North Carolina
4100. Matthews, Town of, North Carolina
4101. McDowell, County of, North Carolina
4102. Mebane, City of, North Carolina
4103. Mecklenburg, County of, North Carolina
4104. Mint Hill, Town of, North Carolina
4105. Mitchell, County of, North Carolina
4106. Monroe, City of, North Carolina
4107. Montgomery, County of, North Carolina
4108. Moore, County of, North Carolina
4109. Mooresville, Town of, North Carolina
4110. Morganton, City of, North Carolina
4111. Morrisville, Town of, North Carolina
4112. Mount Airy, City of, North Carolina
4113. Mount Holly, City of, North Carolina
4114. Nash, County of, North Carolina
4115. New Bern, City of, North Carolina
4116. New Hanover, County of, North Carolina
4117. Newton, City of, North Carolina
4118. Northampton, County of, North Carolina
4119. Onslow, County of, North Carolina
4120. Orange, County of, North Carolina
4121. Pamlico, County of, North Carolina
4122. Pasquotank, County of, North Carolina
4123. Pender, County of, North Carolina
4124. Perquimans, County of, North Carolina
4125. Person, County of, North Carolina

- 4126. Pinehurst, Village of, North Carolina
- 4127. Pitt, County of, North Carolina
- 4128. Polk, County of, North Carolina
- 4129. Raleigh, City of, North Carolina
- 4130. Randolph, County of, North Carolina
- 4131. Reidsville, City of, North Carolina
- 4132. Richmond, County of, North Carolina
- 4133. Roanoke Rapids, City of, North Carolina
- 4134. Robeson, County of, North Carolina
- 4135. Rockingham, County of, North Carolina
- 4136. Rocky Mount, City of, North Carolina
- 4137. Rowan, County of, North Carolina
- 4138. Rutherford, County of, North Carolina
- 4139. Salisbury, City of, North Carolina
- 4140. Sampson, County of, North Carolina
- 4141. Sanford, City of, North Carolina
- 4142. Scotland, County of, North Carolina
- 4143. Shelby, City of, North Carolina
- 4144. Smithfield, Town of, North Carolina
- 4145. Southern Pines, Town of, North Carolina
- 4146. Spring Lake, Town of, North Carolina
- 4147. Stallings, Town of, North Carolina
- 4148. Stanly, County of, North Carolina
- 4149. Statesville, City of, North Carolina
- 4150. Stokes, County of, North Carolina
- 4151. Summerfield, Town of, North Carolina
- 4152. Surry, County of, North Carolina
- 4153. Swain, County of, North Carolina
- 4154. Tarboro, Town of, North Carolina
- 4155. Thomasville, City of, North Carolina
- 4156. Transylvania, County of, North Carolina
- 4157. Union, County of, North Carolina
- 4158. Vance, County of, North Carolina
- 4159. Wake, County of, North Carolina
- 4160. Wake Forest, Town of, North Carolina
- 4161. Warren, County of, North Carolina
- 4162. Washington, County of, North Carolina
- 4163. Watauga, County of, North Carolina
- 4164. Waxhaw, Town of, North Carolina
- 4165. Wayne, County of, North Carolina
- 4166. Waynesville, Town of, North Carolina
- 4167. Weddington, Town of, North Carolina
- 4168. Wilkes, County of, North Carolina
- 4169. Wilmington, City of, North Carolina
- 4170. Wilson, City of, North Carolina
- 4171. Wilson, County of, North Carolina
- 4172. Winston-Salem, City of, North Carolina
- 4173. Yadkin, County of, North Carolina
- 4174. Yancey, County of, North Carolina
- 4175. Barnes, County of, North Dakota
- 4176. Bismarck, City of, North Dakota

- 4177. Burleigh, County of, North Dakota
- 4178. Cass, County of, North Dakota
- 4179. Dickinson, City of, North Dakota
- 4180. Fargo, City of, North Dakota
- 4181. Grand Forks, City of, North Dakota
- 4182. Grand Forks, County of, North Dakota
- 4183. Jamestown, City of, North Dakota
- 4184. Mandan, City of, North Dakota
- 4185. McKenzie, County of, North Dakota
- 4186. Minot, City of, North Dakota
- 4187. Morton, County of, North Dakota
- 4188. Mountrail, County of, North Dakota
- 4189. Ramsey, County of, North Dakota
- 4190. Richland, County of, North Dakota
- 4191. Rolette, County of, North Dakota
- 4192. Stark, County of, North Dakota
- 4193. Stutsman, County of, North Dakota
- 4194. Walsh, County of, North Dakota
- 4195. Ward, County of, North Dakota
- 4196. West Fargo, City of, North Dakota
- 4197. Williams, County of, North Dakota
- 4198. Williston, City of, North Dakota
- 4199. Adams, County of, Ohio
- 4200. Akron, City of, Ohio
- 4201. Allen, County of, Ohio
- 4202. Alliance, City of, Ohio
- 4203. American, Township of, Ohio
- 4204. Amherst, City of, Ohio
- 4205. Anderson, Township of, Ohio
- 4206. Ashland, City of, Ohio
- 4207. Ashland, County of, Ohio
- 4208. Ashtabula, City of, Ohio
- 4209. Ashtabula, County of, Ohio
- 4210. Ashtabula, Township of, Ohio
- 4211. Athens, City of, Ohio
- 4212. Athens, County of, Ohio
- 4213. Athens, Township of, Ohio
- 4214. Auglaize, County of, Ohio
- 4215. Aurora, City of, Ohio
- 4216. Austintown, Township of, Ohio
- 4217. Avon, City of, Ohio
- 4218. Avon Lake, City of, Ohio
- 4219. Bainbridge, Township of, Ohio
- 4220. Barberton, City of, Ohio
- 4221. Batavia, Township of, Ohio
- 4222. Bath, Township of, Ohio
- 4223. Bay, Village of, City of, Ohio
- 4224. Beachwood, City of, Ohio
- 4225. Beavercreek, City of, Ohio
- 4226. Beavercreek, Township of, Ohio
- 4227. Bedford, City of, Ohio

- 4228. Bedford Heights, City of, Ohio
- 4229. Bellefontaine, City of, Ohio
- 4230. Belmont, County of, Ohio
- 4231. Berea, City of, Ohio
- 4232. Bethel, Township of, Ohio
- 4233. Bexley, City of, Ohio
- 4234. Blue Ash, City of, Ohio
- 4235. Boardman, Township of, Ohio
- 4236. Bowling Green, City of, Ohio
- 4237. Brecksville, City of, Ohio
- 4238. Brimfield, Township of, Ohio
- 4239. Broadview Heights, City of, Ohio
- 4240. Brook Park, City of, Ohio
- 4241. Brooklyn, City of, Ohio
- 4242. Brown, County of, Ohio
- 4243. Brunswick, City of, Ohio
- 4244. Brunswick Hills, Township of, Ohio
- 4245. Bucyrus, City of, Ohio
- 4246. Butler, County of, Ohio
- 4247. Cambridge, City of, Ohio
- 4248. Cambridge, Township of, Ohio
- 4249. Canfield, Township of, Ohio
- 4250. Canton, City of, Ohio
- 4251. Canton, Township of, Ohio
- 4252. Carroll, County of, Ohio
- 4253. Celina, City of, Ohio
- 4254. Centerville, City of, Ohio
- 4255. Champaign, County of, Ohio
- 4256. Chester, Township of, Ohio
- 4257. Chillicothe, City of, Ohio
- 4258. Chippewa, Township of, Ohio
- 4259. Cincinnati, City of, Ohio
- 4260. Circleville, City of, Ohio
- 4261. Clark, County of, Ohio
- 4262. Clayton, City of, Ohio
- 4263. Clear Creek, Township of, Ohio
- 4264. Clermont, County of, Ohio
- 4265. Cleveland, City of, Ohio
- 4266. Cleveland Heights, City of, Ohio
- 4267. Clinton, County of, Ohio
- 4268. Clinton, Township of, Ohio
- 4269. Colerain, Township of, Ohio
- 4270. Columbiana, County of, Ohio
- 4271. Columbus, City of, Ohio
- 4272. Concord, Township of, Ohio
- 4273. Conneaut, City of, Ohio
- 4274. Copley, Township of, Ohio
- 4275. Coshocton, City of, Ohio
- 4276. Coshocton, County of, Ohio
- 4277. Coventry, Township of, Ohio
- 4278. Crawford, County of, Ohio

4279. Cuyahoga, County of, Ohio
4280. Cuyahoga Falls, City of, Ohio
4281. Darke, County of, Ohio
4282. Dayton, City of, Ohio
4283. Deerfield, Township of, Ohio
4284. Defiance, City of, Ohio
4285. Defiance, County of, Ohio
4286. Defiance, Township of, Ohio
4287. Delaware, City of, Ohio
4288. Delaware City, Township of, Ohio
4289. Delaware, County of, Ohio
4290. Delhi, Township of, Ohio
4291. Dover, City of, Ohio
4292. Dublin, City of, Ohio
4293. Duchouquet, Township of, Ohio
4294. East Cleveland, City of, Ohio
4295. East Liverpool, City of, Ohio
4296. Eastlake, City of, Ohio
4297. Elyria, City of, Ohio
4298. Englewood, City of, Ohio
4299. Erie, County of, Ohio
4300. Etna, Township of, Ohio
4301. Euclid, City of, Ohio
4302. Fairborn, City of, Ohio
4303. Fairfield, City of, Ohio
4304. Fairfield, County of, Ohio
4305. Fairfield, Township of, Ohio
4306. Fairview Park, City of, Ohio
4307. Falls, Township of, Ohio
4308. Fayette, County of, Ohio
4309. Findlay, City of, Ohio
4310. Forest Park, City of, Ohio
4311. Fostoria, City of, Ohio
4312. Franklin, City of, Ohio
4313. Franklin, County of, Ohio
4314. Franklin, Township of, Ohio
4315. Fremont, City of, Ohio
4316. Fulton, County of, Ohio
4317. Gahanna, City of, Ohio
4318. Gallia, County of, Ohio
4319. Garfield Heights, City of, Ohio
4320. Geauga, County of, Ohio
4321. Geneva, Township of, Ohio
4322. Genoa, Township of, Ohio
4323. Goshen, Township of, Ohio
4324. Granville, Township of, Ohio
4325. Green, City of, Ohio
4326. Green, Township of, Ohio
4327. Greene, County of, Ohio
4328. Greenville, City of, Ohio
4329. Greenville, Township of, Ohio

4330. Grove City, City of, Ohio
4331. Guernsey, County of, Ohio
4332. Hamilton, City of, Ohio
4333. Hamilton, County of, Ohio
4334. Hamilton, Township of, Ohio
4335. Hancock, County of, Ohio
4336. Hardin, County of, Ohio
4337. Harrison, City of, Ohio
4338. Harrison, County of, Ohio
4339. Harrison, Township of, Ohio
4340. Heath, City of, Ohio
4341. Henry, County of, Ohio
4342. Highland, County of, Ohio
4343. Hilliard, City of, Ohio
4344. Hocking, County of, Ohio
4345. Holmes, County of, Ohio
4346. Howland, Township of, Ohio
4347. Hubbard, Township of, Ohio
4348. Huber Heights, City of, Ohio
4349. Hudson, City of, Ohio
4350. Huron, County of, Ohio
4351. Huron, Township of, Ohio
4352. Ironton, City of, Ohio
4353. Jackson, County of, Ohio
4354. Jackson, Township of, Ohio
4355. Jefferson, County of, Ohio
4356. Jefferson, Township of, Ohio
4357. Kent, City of, Ohio
4358. Kettering, City of, Ohio
4359. Knox, County of, Ohio
4360. Lake, County of, Ohio
4361. Lake, Township of, Ohio
4362. Lakewood, City of, Ohio
4363. Lancaster, City of, Ohio
4364. Lancaster City, Township of, Ohio
4365. Lawrence, County of, Ohio
4366. Lawrence, Township of, Ohio
4367. Lebanon, City of, Ohio
4368. Lemon, Township of, Ohio
4369. Liberty, Township of, Ohio
4370. Licking, County of, Ohio
4371. Lima, City of, Ohio
4372. Logan, County of, Ohio
4373. London, City of, Ohio
4374. Lorain, City of, Ohio
4375. Lorain, County of, Ohio
4376. Loveland, City of, Ohio
4377. Lucas, County of, Ohio
4378. Lyndhurst, City of, Ohio
4379. Macedonia, City of, Ohio
4380. Mad River, Township of, Ohio

- 4381. Madison, County of, Ohio
- 4382. Madison, Township of, Ohio
- 4383. Mahoning, County of, Ohio
- 4384. Mansfield, City of, Ohio
- 4385. Maple Heights, City of, Ohio
- 4386. Marietta, City of, Ohio
- 4387. Marion, City of, Ohio
- 4388. Marion, County of, Ohio
- 4389. Marion, Township of, Ohio
- 4390. Marysville, City of, Ohio
- 4391. Mason, City of, Ohio
- 4392. Massillon, City of, Ohio
- 4393. Maumee, City of, Ohio
- 4394. Mayfield Heights, City of, Ohio
- 4395. Medina, City of, Ohio
- 4396. Medina City, Township of, Ohio
- 4397. Medina, County of, Ohio
- 4398. Meigs, County of, Ohio
- 4399. Mentor, City of, Ohio
- 4400. Mercer, County of, Ohio
- 4401. Miami, County of, Ohio
- 4402. Miami, Township of, Ohio
- 4403. Miamisburg, City of, Ohio
- 4404. Middleburg Heights, City of, Ohio
- 4405. Middletown, City of, Ohio
- 4406. Mifflin, Township of, Ohio
- 4407. Monclova, Township of, Ohio
- 4408. Monroe, City of, Ohio
- 4409. Monroe, County of, Ohio
- 4410. Monroe, Township of, Ohio
- 4411. Montgomery, City of, Ohio
- 4412. Montgomery, County of, Ohio
- 4413. Montville, Township of, Ohio
- 4414. Moorefield, Township of, Ohio
- 4415. Morgan, County of, Ohio
- 4416. Morrow, County of, Ohio
- 4417. Mount Vernon, City of, Ohio
- 4418. Muskingum, County of, Ohio
- 4419. New Albany, City of, Ohio
- 4420. New Franklin, City of, Ohio
- 4421. New Philadelphia, City of, Ohio
- 4422. Newark, City of, Ohio
- 4423. Niles, City of, Ohio
- 4424. Noble, County of, Ohio
- 4425. North Canton, City of, Ohio
- 4426. North Olmsted, City of, Ohio
- 4427. North Ridgeville, City of, Ohio
- 4428. North Royalton, City of, Ohio
- 4429. Norton, City of, Ohio
- 4430. Norwalk, City of, Ohio
- 4431. Norwich, Township of, Ohio

4432. Norwood, City of, Ohio
4433. Olmsted, Township of, Ohio
4434. Orange, Township of, Ohio
4435. Oregon, City of, Ohio
4436. Ottawa, County of, Ohio
4437. Oxford, City of, Ohio
4438. Oxford, Township of, Ohio
4439. Painesville, City of, Ohio
4440. Painesville, Township of, Ohio
4441. Paris, Township of, Ohio
4442. Parma, City of, Ohio
4443. Parma Heights, City of, Ohio
4444. Pataskala, City of, Ohio
4445. Paulding, County of, Ohio
4446. Pease, Township of, Ohio
4447. Perkins, Township of, Ohio
4448. Perry, County of, Ohio
4449. Perry, Township of, Ohio
4450. Perrysburg, City of, Ohio
4451. Perrysburg, Township of, Ohio
4452. Pickaway, County of, Ohio
4453. Pickerington, City of, Ohio
4454. Pierce, Township of, Ohio
4455. Pike, County of, Ohio
4456. Piqua, City of, Ohio
4457. Plain, Township of, Ohio
4458. Pleasant, Township of, Ohio
4459. Poland, Township of, Ohio
4460. Portage, County of, Ohio
4461. Portsmouth, City of, Ohio
4462. Powell, City of, Ohio
4463. Prairie, Township of, Ohio
4464. Preble, County of, Ohio
4465. Putnam, County of, Ohio
4466. Ravenna, City of, Ohio
4467. Reading, City of, Ohio
4468. Reynoldsburg, City of, Ohio
4469. Richland, County of, Ohio
4470. Richland, Township of, Ohio
4471. Richmond Heights, City of, Ohio
4472. Riverside, City of, Ohio
4473. Rocky River, City of, Ohio
4474. Ross, County of, Ohio
4475. Sagamore Hills, Township of, Ohio
4476. Salem, City of, Ohio
4477. Sandusky, City of, Ohio
4478. Sandusky, County of, Ohio
4479. Scioto, County of, Ohio
4480. Scioto, Township of, Ohio
4481. Seneca, County of, Ohio
4482. Seven Hills, City of, Ohio

4483. Shaker Heights, City of, Ohio
4484. Sharon, Township of, Ohio
4485. Sharonville, City of, Ohio
4486. Shawnee, Township of, Ohio
4487. Shelby, County of, Ohio
4488. Sidney, City of, Ohio
4489. Solon, City of, Ohio
4490. South Euclid, City of, Ohio
4491. Springboro, City of, Ohio
4492. Springdale, City of, Ohio
4493. Springfield, City of, Ohio
4494. Springfield, Township of, Ohio
4495. St. Marys, Township of, Ohio
4496. Stark, County of, Ohio
4497. Steubenville, City of, Ohio
4498. Stow, City of, Ohio
4499. Streetsboro, City of, Ohio
4500. Strongsville, City of, Ohio
4501. Struthers, City of, Ohio
4502. Summit, County of, Ohio
4503. Sycamore, Township of, Ohio
4504. Sylvania, City of, Ohio
4505. Sylvania, Township of, Ohio
4506. Symmes, Township of, Ohio
4507. Tallmadge, City of, Ohio
4508. Tiffin, City of, Ohio
4509. Tipp City, City of, Ohio
4510. Toledo, City of, Ohio
4511. Trenton, City of, Ohio
4512. Trotwood, City of, Ohio
4513. Troy, City of, Ohio
4514. Trumbull, County of, Ohio
4515. Truro, Township of, Ohio
4516. Turtlecreek, Township of, Ohio
4517. Tuscarawas, County of, Ohio
4518. Twinsburg, City of, Ohio
4519. Union, County of, Ohio
4520. Union, Township of, Ohio
4521. University Heights, City of, Ohio
4522. Upper Arlington, City of, Ohio
4523. Upper, Township of, Ohio
4524. Urbana, City of, Ohio
4525. Urbana, Township of, Ohio
4526. Van Wert, City of, Ohio
4527. Van Wert, County of, Ohio
4528. Vandalia, City of, Ohio
4529. Vermilion, City of, Ohio
4530. Vinton, County of, Ohio
4531. Violet, Township of, Ohio
4532. Wadsworth, City of, Ohio
4533. Warren, City of, Ohio

4534. Warren, County of, Ohio
4535. Warrensville Heights, City of, Ohio
4536. Washington, County of, Ohio
4537. Washington Court House, City of, Ohio
4538. Washington, Township of, Ohio
4539. Wayne, County of, Ohio
4540. Weathersfield, Township of, Ohio
4541. West Carrollton, City of, Ohio
4542. West Chester, Township of, Ohio
4543. Westerville, City of, Ohio
4544. Westlake, City of, Ohio
4545. Whitehall, City of, Ohio
4546. Wickliffe, City of, Ohio
4547. Williams, County of, Ohio
4548. Willoughby, City of, Ohio
4549. Willowick, City of, Ohio
4550. Wilmington, City of, Ohio
4551. Wood, County of, Ohio
4552. Wooster, City of, Ohio
4553. Worthington, City of, Ohio
4554. Wyandot, County of, Ohio
4555. Xenia, City of, Ohio
4556. Youngstown, City of, Ohio
4557. Zanesville, City of, Ohio
4558. Ada, City of, Oklahoma
4559. Adair, County of, Oklahoma
4560. Altus, City of, Oklahoma
4561. Ardmore, City of, Oklahoma
4562. Atoka, County of, Oklahoma
4563. Bartlesville, City of, Oklahoma
4564. Beckham, County of, Oklahoma
4565. Bethany, City of, Oklahoma
4566. Bixby, City of, Oklahoma
4567. Broken Arrow, City of, Oklahoma
4568. Bryan, County of, Oklahoma
4569. Caddo, County of, Oklahoma
4570. Canadian, County of, Oklahoma
4571. Carter, County of, Oklahoma
4572. Cherokee, County of, Oklahoma
4573. Chickasha, City of, Oklahoma
4574. Choctaw, City of, Oklahoma
4575. Choctaw, County of, Oklahoma
4576. Claremore, City of, Oklahoma
4577. Cleveland, County of, Oklahoma
4578. Comanche, County of, Oklahoma
4579. Coweta, City of, Oklahoma
4580. Craig, County of, Oklahoma
4581. Creek, County of, Oklahoma
4582. Custer, County of, Oklahoma
4583. Del City, City of, Oklahoma
4584. Delaware, County of, Oklahoma

4585. Duncan, City of, Oklahoma
4586. Durant, City of, Oklahoma
4587. Edmond, City of, Oklahoma
4588. El Reno, City of, Oklahoma
4589. Elk City, City of, Oklahoma
4590. Enid, City of, Oklahoma
4591. Garfield, County of, Oklahoma
4592. Garvin, County of, Oklahoma
4593. Glenpool, City of, Oklahoma
4594. Grady, County of, Oklahoma
4595. Guthrie, City of, Oklahoma
4596. Guymon, City of, Oklahoma
4597. Haskell, County of, Oklahoma
4598. Hughes, County of, Oklahoma
4599. Jackson, County of, Oklahoma
4600. Jenks, City of, Oklahoma
4601. Johnston, County of, Oklahoma
4602. Kay, County of, Oklahoma
4603. Kingfisher, County of, Oklahoma
4604. Latimer, County of, Oklahoma
4605. Lawton, City of, Oklahoma
4606. Le Flore, County of, Oklahoma
4607. Lincoln, County of, Oklahoma
4608. Logan, County of, Oklahoma
4609. Love, County of, Oklahoma
4610. Marshall, County of, Oklahoma
4611. Mayes, County of, Oklahoma
4612. McAlester, City of, Oklahoma
4613. McClain, County of, Oklahoma
4614. McCurtain, County of, Oklahoma
4615. McIntosh, County of, Oklahoma
4616. Miami, City of, Oklahoma
4617. Midwest City, City of, Oklahoma
4618. Moore, City of, Oklahoma
4619. Murray, County of, Oklahoma
4620. Muskogee, City of, Oklahoma
4621. Muskogee, County of, Oklahoma
4622. Mustang, City of, Oklahoma
4623. Newcastle, City of, Oklahoma
4624. Noble, County of, Oklahoma
4625. Norman, City of, Oklahoma
4626. Nowata, County of, Oklahoma
4627. Okfuskee, County of, Oklahoma
4628. Oklahoma City, City of, Oklahoma
4629. Oklahoma, County of, Oklahoma
4630. Okmulgee, City of, Oklahoma
4631. Okmulgee, County of, Oklahoma
4632. Osage, County of, Oklahoma
4633. Ottawa, County of, Oklahoma
4634. Owasso, City of, Oklahoma
4635. Pawnee, County of, Oklahoma

- 4636. Payne, County of, Oklahoma
- 4637. Pittsburg, County of, Oklahoma
- 4638. Ponca City, City of, Oklahoma
- 4639. Pontotoc, County of, Oklahoma
- 4640. Pottawatomie, County of, Oklahoma
- 4641. Pushmataha, County of, Oklahoma
- 4642. Rogers, County of, Oklahoma
- 4643. Sand Springs, City of, Oklahoma
- 4644. Sapulpa, City of, Oklahoma
- 4645. Seminole, County of, Oklahoma
- 4646. Sequoyah, County of, Oklahoma
- 4647. Shawnee, City of, Oklahoma
- 4648. Stephens, County of, Oklahoma
- 4649. Stillwater, City of, Oklahoma
- 4650. Tahlequah, City of, Oklahoma
- 4651. Texas, County of, Oklahoma
- 4652. Tulsa, City of, Oklahoma
- 4653. Tulsa, County of, Oklahoma
- 4654. Wagoner, County of, Oklahoma
- 4655. Warr Acres, City of, Oklahoma
- 4656. Washington, County of, Oklahoma
- 4657. Washita, County of, Oklahoma
- 4658. Weatherford, City of, Oklahoma
- 4659. Woodward, City of, Oklahoma
- 4660. Woodward, County of, Oklahoma
- 4661. Yukon, City of, Oklahoma
- 4662. Albany, City of, Oregon
- 4663. Ashland, City of, Oregon
- 4664. Astoria, City of, Oregon
- 4665. Baker, County of, Oregon
- 4666. Beaverton, City of, Oregon
- 4667. Bend, City of, Oregon
- 4668. Benton, County of, Oregon
- 4669. Canby, City of, Oregon
- 4670. Central Point, City of, Oregon
- 4671. Clackamas, County of, Oregon
- 4672. Clatsop, County of, Oregon
- 4673. Columbia, County of, Oregon
- 4674. Coos Bay, City of, Oregon
- 4675. Coos, County of, Oregon
- 4676. Cornelius, City of, Oregon
- 4677. Corvallis, City of, Oregon
- 4678. Cottage Grove, City of, Oregon
- 4679. Crook, County of, Oregon
- 4680. Curry, County of, Oregon
- 4681. Dallas, City of, Oregon
- 4682. Deschutes, County of, Oregon
- 4683. Douglas, County of, Oregon
- 4684. Eugene, City of, Oregon
- 4685. Forest Grove, City of, Oregon
- 4686. Gladstone, City of, Oregon

- 4687. Grants Pass, City of, Oregon
- 4688. Gresham, City of, Oregon
- 4689. Happy Valley, City of, Oregon
- 4690. Hermiston, City of, Oregon
- 4691. Hillsboro, City of, Oregon
- 4692. Hood River, County of, Oregon
- 4693. Independence, City of, Oregon
- 4694. Jackson, County of, Oregon
- 4695. Jefferson, County of, Oregon
- 4696. Josephine, County of, Oregon
- 4697. Keizer, City of, Oregon
- 4698. Klamath, County of, Oregon
- 4699. Klamath Falls, City of, Oregon
- 4700. La Grande, City of, Oregon
- 4701. Lake Oswego, City of, Oregon
- 4702. Lane, County of, Oregon
- 4703. Lebanon, City of, Oregon
- 4704. Lincoln, County of, Oregon
- 4705. Linn, County of, Oregon
- 4706. Malheur, County of, Oregon
- 4707. Marion, County of, Oregon
- 4708. McMinnville, City of, Oregon
- 4709. Medford, City of, Oregon
- 4710. Milwaukie, City of, Oregon
- 4711. Monmouth, City of, Oregon
- 4712. Morrow, County of, Oregon
- 4713. Multnomah, County of, Oregon
- 4714. Newberg, City of, Oregon
- 4715. Newport, City of, Oregon
- 4716. Ontario, City of, Oregon
- 4717. Oregon City, City of, Oregon
- 4718. Pendleton, City of, Oregon
- 4719. Polk, County of, Oregon
- 4720. Portland, City of, Oregon
- 4721. Prineville, City of, Oregon
- 4722. Redmond, City of, Oregon
- 4723. Roseburg, City of, Oregon
- 4724. Salem, City of, Oregon
- 4725. Sandy, City of, Oregon
- 4726. Sherwood, City of, Oregon
- 4727. Silverton, City of, Oregon
- 4728. Springfield, City of, Oregon
- 4729. St. Helens, City of, Oregon
- 4730. The Dalles, City of, Oregon
- 4731. Tigard, City of, Oregon
- 4732. Tillamook, County of, Oregon
- 4733. Troutdale, City of, Oregon
- 4734. Tualatin, City of, Oregon
- 4735. Umatilla, County of, Oregon
- 4736. Union, County of, Oregon
- 4737. Wasco, County of, Oregon

4738. Washington, County of, Oregon
4739. West Linn, City of, Oregon
4740. Wilsonville, City of, Oregon
4741. Woodburn, City of, Oregon
4742. Yamhill, County of, Oregon
4743. Abington, Township of, Pennsylvania
4744. Adams, County of, Pennsylvania
4745. Adams, Township of, Pennsylvania
4746. Allegheny, County of, Pennsylvania
4747. Allentown, City of, Pennsylvania
4748. Altoona, City of, Pennsylvania
4749. Amity, Township of, Pennsylvania
4750. Antrim, Township of, Pennsylvania
4751. Armstrong, County of, Pennsylvania
4752. Aston, Township of, Pennsylvania
4753. Baldwin, Borough of, Pennsylvania
4754. Beaver, County of, Pennsylvania
4755. Bedford, County of, Pennsylvania
4756. Bensalem, Township of, Pennsylvania
4757. Berks, County of, Pennsylvania
4758. Bethel Park, Municipality of, Pennsylvania
4759. Bethlehem, City of, Pennsylvania
4760. Bethlehem, Township of, Pennsylvania
4761. Blair, County of, Pennsylvania
4762. Bloomsburg, Town of, Pennsylvania
4763. Bradford, County of, Pennsylvania
4764. Bristol, Township of, Pennsylvania
4765. Buckingham, Township of, Pennsylvania
4766. Bucks, County of, Pennsylvania
4767. Butler, City of, Pennsylvania
4768. Butler, County of, Pennsylvania
4769. Butler, Township of, Pennsylvania
4770. Caln, Township of, Pennsylvania
4771. Cambria, County of, Pennsylvania
4772. Carbon, County of, Pennsylvania
4773. Carlisle, Borough of, Pennsylvania
4774. Cecil, Township of, Pennsylvania
4775. Center, Township of, Pennsylvania
4776. Centre, County of, Pennsylvania
4777. Chambersburg, Borough of, Pennsylvania
4778. Cheltenham, Township of, Pennsylvania
4779. Chester, City of, Pennsylvania
4780. Chester, County of, Pennsylvania
4781. Chestnuthill, Township of, Pennsylvania
4782. Clarion, County of, Pennsylvania
4783. Clearfield, County of, Pennsylvania
4784. Clinton, County of, Pennsylvania
4785. Coal, Township of, Pennsylvania
4786. Coatesville, City of, Pennsylvania
4787. College, Township of, Pennsylvania
4788. Columbia, Borough of, Pennsylvania

4789. Columbia, County of, Pennsylvania
4790. Concord, Township of, Pennsylvania
4791. Coolbaugh, Township of, Pennsylvania
4792. Cranberry, Township of, Pennsylvania
4793. Crawford, County of, Pennsylvania
4794. Cumberland, County of, Pennsylvania
4795. Cumru, Township of, Pennsylvania
4796. Darby, Borough of, Pennsylvania
4797. Dauphin, County of, Pennsylvania
4798. Delaware, County of, Pennsylvania
4799. Derry, Township of, Pennsylvania
4800. Dingman, Township of, Pennsylvania
4801. Douglass, Township of, Pennsylvania
4802. Dover, Township of, Pennsylvania
4803. Doylestown, Township of, Pennsylvania
4804. Dunmore, Borough of, Pennsylvania
4805. East Cocalico, Township of, Pennsylvania
4806. East Goshen, Township of, Pennsylvania
4807. East Hempfield, Township of, Pennsylvania
4808. East Lampeter, Township of, Pennsylvania
4809. East Norriton, Township of, Pennsylvania
4810. East Pennsboro, Township of, Pennsylvania
4811. East Stroudsburg, Borough of, Pennsylvania
4812. East Whiteland, Township of, Pennsylvania
4813. Easton, City of, Pennsylvania
4814. Easttown, Township of, Pennsylvania
4815. Elizabeth, Township of, Pennsylvania
4816. Elizabethtown, Borough of, Pennsylvania
4817. Elk, County of, Pennsylvania
4818. Emmaus, Borough of, Pennsylvania
4819. Ephrata, Borough of, Pennsylvania
4820. Ephrata, Township of, Pennsylvania
4821. Erie, City of, Pennsylvania
4822. Erie, County of, Pennsylvania
4823. Exeter, Township of, Pennsylvania
4824. Fairview, Township of, Pennsylvania
4825. Falls, Township of, Pennsylvania
4826. Fayette, County of, Pennsylvania
4827. Ferguson, Township of, Pennsylvania
4828. Forks, Township of, Pennsylvania
4829. Franconia, Township of, Pennsylvania
4830. Franklin, County of, Pennsylvania
4831. Franklin Park, Borough of, Pennsylvania
4832. Fulton, County of, Pennsylvania
4833. Greene, County of, Pennsylvania
4834. Greene, Township of, Pennsylvania
4835. Greensburg, City of, Pennsylvania
4836. Guilford, Township of, Pennsylvania
4837. Hamilton, Township of, Pennsylvania
4838. Hampden, Township of, Pennsylvania
4839. Hampton, Township of, Pennsylvania

- 4840. Hanover, Borough of, Pennsylvania
- 4841. Hanover, Township of, Pennsylvania
- 4842. Harborcreek, Township of, Pennsylvania
- 4843. Harrisburg, City of, Pennsylvania
- 4844. Harrison, Township of, Pennsylvania
- 4845. Hatfield, Township of, Pennsylvania
- 4846. Haverford, Township of, Pennsylvania
- 4847. Hazleton, City of, Pennsylvania
- 4848. Hempfield, Township of, Pennsylvania
- 4849. Hermitage, City of, Pennsylvania
- 4850. Hilltown, Township of, Pennsylvania
- 4851. Hopewell, Township of, Pennsylvania
- 4852. Horsham, Township of, Pennsylvania
- 4853. Huntingdon, County of, Pennsylvania
- 4854. Indiana, Borough of, Pennsylvania
- 4855. Indiana, County of, Pennsylvania
- 4856. Jefferson, County of, Pennsylvania
- 4857. Jefferson Hills, Borough of, Pennsylvania
- 4858. Johnstown, City of, Pennsylvania
- 4859. Juniata, County of, Pennsylvania
- 4860. Kingston, Borough of, Pennsylvania
- 4861. Lackawanna, County of, Pennsylvania
- 4862. Lancaster, City of, Pennsylvania
- 4863. Lancaster, County of, Pennsylvania
- 4864. Lancaster, Township of, Pennsylvania
- 4865. Lansdale, Borough of, Pennsylvania
- 4866. Lansdowne, Borough of, Pennsylvania
- 4867. Lawrence, County of, Pennsylvania
- 4868. Lebanon, City of, Pennsylvania
- 4869. Lebanon, County of, Pennsylvania
- 4870. Lehigh, County of, Pennsylvania
- 4871. Lehigh, Township of, Pennsylvania
- 4872. Lehman, Township of, Pennsylvania
- 4873. Limerick, Township of, Pennsylvania
- 4874. Logan, Township of, Pennsylvania
- 4875. Lower Allen, Township of, Pennsylvania
- 4876. Lower Burrell, City of, Pennsylvania
- 4877. Lower Gwynedd, Township of, Pennsylvania
- 4878. Lower Macungie, Township of, Pennsylvania
- 4879. Lower Makefield, Township of, Pennsylvania
- 4880. Lower Merion, Township of, Pennsylvania
- 4881. Lower Moreland, Township of, Pennsylvania
- 4882. Lower Paxton, Township of, Pennsylvania
- 4883. Lower Pottsgrove, Township of, Pennsylvania
- 4884. Lower Providence, Township of, Pennsylvania
- 4885. Lower Salford, Township of, Pennsylvania
- 4886. Lower Saucon, Township of, Pennsylvania
- 4887. Lower Southampton, Township of, Pennsylvania
- 4888. Loyalsock, Township of, Pennsylvania
- 4889. Luzerne, County of, Pennsylvania
- 4890. Lycoming, County of, Pennsylvania

- 4891. Manchester, Township of, Pennsylvania
- 4892. Manheim, Township of, Pennsylvania
- 4893. Manor, Township of, Pennsylvania
- 4894. Marple, Township of, Pennsylvania
- 4895. McCandless, Township of, Pennsylvania
- 4896. McKean, County of, Pennsylvania
- 4897. McKeesport, City of, Pennsylvania
- 4898. Meadville, City of, Pennsylvania
- 4899. Mercer, County of, Pennsylvania
- 4900. Middle Smithfield, Township of, Pennsylvania
- 4901. Middletown, Township of, Pennsylvania
- 4902. Mifflin, County of, Pennsylvania
- 4903. Milford, Township of, Pennsylvania
- 4904. Millcreek, Township of, Pennsylvania
- 4905. Monroe, County of, Pennsylvania
- 4906. Monroeville, Municipality of, Pennsylvania
- 4907. Montgomery, County of, Pennsylvania
- 4908. Montgomery, Township of, Pennsylvania
- 4909. Montour, County of, Pennsylvania
- 4910. Moon, Township of, Pennsylvania
- 4911. Mount Joy, Township of, Pennsylvania
- 4912. Mount Lebanon, Township of, Pennsylvania
- 4913. Mount Pleasant, Township of, Pennsylvania
- 4914. Muhlenberg, Township of, Pennsylvania
- 4915. Munhall, Borough of, Pennsylvania
- 4916. Murrysville, Municipality of, Pennsylvania
- 4917. Nanticoke, City of, Pennsylvania
- 4918. Nether Providence, Township of, Pennsylvania
- 4919. New Britain, Township of, Pennsylvania
- 4920. New Castle, City of, Pennsylvania
- 4921. New Garden, Township of, Pennsylvania
- 4922. New Hanover, Township of, Pennsylvania
- 4923. New Kensington, City of, Pennsylvania
- 4924. Newberry, Township of, Pennsylvania
- 4925. Newtown, Township of, Pennsylvania
- 4926. Norristown, Borough of, Pennsylvania
- 4927. North Fayette, Township of, Pennsylvania
- 4928. North Huntingdon, Township of, Pennsylvania
- 4929. North Lebanon, Township of, Pennsylvania
- 4930. North Middleton, Township of, Pennsylvania
- 4931. North Strabane, Township of, Pennsylvania
- 4932. North Union, Township of, Pennsylvania
- 4933. North Whitehall, Township of, Pennsylvania
- 4934. Northampton, County of, Pennsylvania
- 4935. Northampton, Township of, Pennsylvania
- 4936. Northumberland, County of, Pennsylvania
- 4937. Palmer, Township of, Pennsylvania
- 4938. Patton, Township of, Pennsylvania
- 4939. Penn Hills, Township of, Pennsylvania
- 4940. Penn, Township of, Pennsylvania
- 4941. Perry, County of, Pennsylvania

4942. Peters, Township of, Pennsylvania
4943. Philadelphia, City of/ County of, Pennsylvania
4944. Phoenixville, Borough of, Pennsylvania
4945. Pike, County of, Pennsylvania
4946. Pine, Township of, Pennsylvania
4947. Pittsburgh, City of, Pennsylvania
4948. Plum, Borough of, Pennsylvania
4949. Plumstead, Township of, Pennsylvania
4950. Plymouth, Township of, Pennsylvania
4951. Pocono, Township of, Pennsylvania
4952. Potter, County of, Pennsylvania
4953. Pottstown, Borough of, Pennsylvania
4954. Pottsville, City of, Pennsylvania
4955. Radnor, Township of, Pennsylvania
4956. Rapho, Township of, Pennsylvania
4957. Reading, City of, Pennsylvania
4958. Richland, Township of, Pennsylvania
4959. Ridley, Township of, Pennsylvania
4960. Robinson, Township of, Pennsylvania
4961. Ross, Township of, Pennsylvania
4962. Rostraver, Township of, Pennsylvania
4963. Salisbury, Township of, Pennsylvania
4964. Sandy, Township of, Pennsylvania
4965. Schuylkill, County of, Pennsylvania
4966. Scott, Township of, Pennsylvania
4967. Scranton, City of, Pennsylvania
4968. Shaler, Township of, Pennsylvania
4969. Sharon, City of, Pennsylvania
4970. Silver Spring, Township of, Pennsylvania
4971. Skippack, Township of, Pennsylvania
4972. Snyder, County of, Pennsylvania
4973. Somerset, County of, Pennsylvania
4974. Somerset, Township of, Pennsylvania
4975. South Fayette, Township of, Pennsylvania
4976. South Lebanon, Township of, Pennsylvania
4977. South Middleton, Township of, Pennsylvania
4978. South Park, Township of, Pennsylvania
4979. South Union, Township of, Pennsylvania
4980. South Whitehall, Township of, Pennsylvania
4981. Spring Garden, Township of, Pennsylvania
4982. Spring, Township of, Pennsylvania
4983. Springettsbury, Township of, Pennsylvania
4984. Springfield, Township of, Pennsylvania
4985. St. Marys, City of, Pennsylvania
4986. State College, Borough of, Pennsylvania
4987. Stroud, Township of, Pennsylvania
4988. Susquehanna, County of, Pennsylvania
4989. Susquehanna, Township of, Pennsylvania
4990. Swatara, Township of, Pennsylvania
4991. Tioga, County of, Pennsylvania
4992. Towamencin, Township of, Pennsylvania

4993. Tredyffrin, Township of, Pennsylvania
4994. Union, County of, Pennsylvania
4995. Unity, Township of, Pennsylvania
4996. Upper Allen, Township of, Pennsylvania
4997. Upper Chichester, Township of, Pennsylvania
4998. Upper Darby, Township of, Pennsylvania
4999. Upper Dublin, Township of, Pennsylvania
5000. Upper Gwynedd, Township of, Pennsylvania
5001. Upper Macungie, Township of, Pennsylvania
5002. Upper Merion, Township of, Pennsylvania
5003. Upper Moreland, Township of, Pennsylvania
5004. Upper Providence, Township of, Pennsylvania
5005. Upper Saucon, Township of, Pennsylvania
5006. Upper Southampton, Township of, Pennsylvania
5007. Upper St. Clair, Township of, Pennsylvania
5008. Upper Uwchlan, Township of, Pennsylvania
5009. Uwchlan, Township of, Pennsylvania
5010. Venango, County of, Pennsylvania
5011. Warminster, Township of, Pennsylvania
5012. Warren, County of, Pennsylvania
5013. Warrington, Township of, Pennsylvania
5014. Warwick, Township of, Pennsylvania
5015. Washington, City of, Pennsylvania
5016. Washington, County of, Pennsylvania
5017. Washington, Township of, Pennsylvania
5018. Wayne, County of, Pennsylvania
5019. Waynesboro, Borough of, Pennsylvania
5020. West Bradford, Township of, Pennsylvania
5021. West Chester, Borough of, Pennsylvania
5022. West Deer, Township of, Pennsylvania
5023. West Goshen, Township of, Pennsylvania
5024. West Hanover, Township of, Pennsylvania
5025. West Hempfield, Township of, Pennsylvania
5026. West Lampeter, Township of, Pennsylvania
5027. West Manchester, Township of, Pennsylvania
5028. West Mifflin, Borough of, Pennsylvania
5029. West Norriton, Township of, Pennsylvania
5030. West Whiteland, Township of, Pennsylvania
5031. Westmoreland, County of, Pennsylvania
5032. Westtown, Township of, Pennsylvania
5033. White, Township of, Pennsylvania
5034. Whitehall, Borough of, Pennsylvania
5035. Whitehall, Township of, Pennsylvania
5036. Whitmarsh, Township of, Pennsylvania
5037. Whitpain, Township of, Pennsylvania
5038. Wilkes-Barre, City of, Pennsylvania
5039. Wilkinsburg, Borough of, Pennsylvania
5040. Williamsport, City of, Pennsylvania
5041. Willistown, Township of, Pennsylvania
5042. Windsor, Township of, Pennsylvania
5043. Worcester, Township of, Pennsylvania

5044. Wyoming, County of, Pennsylvania
5045. Wyomissing, Borough of, Pennsylvania
5046. Yeadon, Borough of, Pennsylvania
5047. York, City of, Pennsylvania
5048. York, County of, Pennsylvania
5049. York, Township of, Pennsylvania
5050. Adjuntas, Municipality of, Puerto Rico
5051. Aguada, Municipality of, Puerto Rico
5052. Aguadilla, Municipality of, Puerto Rico
5053. Aguas Buenas, Municipality of, Puerto Rico
5054. Aibonito, Municipality of, Puerto Rico
5055. Añasco, Municipality of, Puerto Rico
5056. Arecibo, Municipality of, Puerto Rico
5057. Arroyo, Municipality of, Puerto Rico
5058. Barceloneta, Municipality of, Puerto Rico
5059. Barranquitas, Municipality of, Puerto Rico
5060. Bayamón, Municipality of, Puerto Rico
5061. Cabo Rojo, Municipality of, Puerto Rico
5062. Caguas, Municipality of, Puerto Rico
5063. Camuy, Municipality of, Puerto Rico
5064. Canóvanas, Municipality of, Puerto Rico
5065. Carolina, Municipality of, Puerto Rico
5066. Cataño, Municipality of, Puerto Rico
5067. Cayey, Municipality of, Puerto Rico
5068. Ceiba, Municipality of, Puerto Rico
5069. Ciales, Municipality of, Puerto Rico
5070. Cidra, Municipality of, Puerto Rico
5071. Coamo, Municipality of, Puerto Rico
5072. Comerío, Municipality of, Puerto Rico
5073. Corozal, Municipality of, Puerto Rico
5074. Dorado, Municipality of, Puerto Rico
5075. Fajardo, Municipality of, Puerto Rico
5076. Florida, Municipality of, Puerto Rico
5077. Guánica, Municipality of, Puerto Rico
5078. Guayama, Municipality of, Puerto Rico
5079. Guayanilla, Municipality of, Puerto Rico
5080. Guaynabo, Municipality of, Puerto Rico
5081. Gurabo, Municipality of, Puerto Rico
5082. Hatillo, Municipality of, Puerto Rico
5083. Hormigueros, Municipality of, Puerto Rico
5084. Humacao, Municipality of, Puerto Rico
5085. Isabela, Municipality of, Puerto Rico
5086. Jayuya, Municipality of, Puerto Rico
5087. Juana Díaz, Municipality of, Puerto Rico
5088. Juncos, Municipality of, Puerto Rico
5089. Lajas, Municipality of, Puerto Rico
5090. Lares, Municipality of, Puerto Rico
5091. Las Piedras, Municipality of, Puerto Rico
5092. Loíza, Municipality of, Puerto Rico
5093. Luquillo, Municipality of, Puerto Rico
5094. Manatí, Municipality of, Puerto Rico

- 5095. Maunabo, Municipality of, Puerto Rico
- 5096. Mayagüez, Municipality of, Puerto Rico
- 5097. Moca, Municipality of, Puerto Rico
- 5098. Morovis, Municipality of, Puerto Rico
- 5099. Naguabo, Municipality of, Puerto Rico
- 5100. Naranjito, Municipality of, Puerto Rico
- 5101. Orocovis, Municipality of, Puerto Rico
- 5102. Patillas, Municipality of, Puerto Rico
- 5103. Peñuelas, Municipality of, Puerto Rico
- 5104. Ponce, Municipality of, Puerto Rico
- 5105. Quebradillas, Municipality of, Puerto Rico
- 5106. Rincón, Municipality of, Puerto Rico
- 5107. Río Grande, Municipality of, Puerto Rico
- 5108. Sabana Grande, Municipality of, Puerto Rico
- 5109. Salinas, Municipality of, Puerto Rico
- 5110. San Germán, Municipality of, Puerto Rico
- 5111. San Juan, Municipality of, Puerto Rico
- 5112. San Lorenzo, Municipality of, Puerto Rico
- 5113. San Sebastián, Municipality of, Puerto Rico
- 5114. Santa Isabel, Municipality of, Puerto Rico
- 5115. Toa Alta, Municipality of, Puerto Rico
- 5116. Toa Baja, Municipality of, Puerto Rico
- 5117. Trujillo Alto, Municipality of, Puerto Rico
- 5118. Utuado, Municipality of, Puerto Rico
- 5119. Vega Alta, Municipality of, Puerto Rico
- 5120. Vega Baja, Municipality of, Puerto Rico
- 5121. Villalba, Municipality of, Puerto Rico
- 5122. Yabucoa, Municipality of, Puerto Rico
- 5123. Yauco, Municipality of, Puerto Rico
- 5124. Barrington, Town of, Rhode Island
- 5125. Bristol, Town of, Rhode Island
- 5126. Burrillville, Town of, Rhode Island
- 5127. Central Falls, City of, Rhode Island
- 5128. Coventry, Town of, Rhode Island
- 5129. Cranston, City of, Rhode Island
- 5130. Cumberland, Town of, Rhode Island
- 5131. East Greenwich, Town of, Rhode Island
- 5132. East Providence, City of, Rhode Island
- 5133. Glocester, Town of, Rhode Island
- 5134. Johnston, Town of, Rhode Island
- 5135. Lincoln, Town of, Rhode Island
- 5136. Middletown, Town of, Rhode Island
- 5137. Narragansett, Town of, Rhode Island
- 5138. Newport, City of, Rhode Island
- 5139. North Kingstown, Town of, Rhode Island
- 5140. North Providence, Town of, Rhode Island
- 5141. North Smithfield, Town of, Rhode Island
- 5142. Pawtucket, City of, Rhode Island
- 5143. Portsmouth, Town of, Rhode Island
- 5144. Providence, City of, Rhode Island
- 5145. Scituate, Town of, Rhode Island

- 5146. Smithfield, Town of, Rhode Island
- 5147. South Kingstown, Town of, Rhode Island
- 5148. Tiverton, Town of, Rhode Island
- 5149. Warren, Town of, Rhode Island
- 5150. Warwick, City of, Rhode Island
- 5151. West Warwick, Town of, Rhode Island
- 5152. Westerly, Town of, Rhode Island
- 5153. Woonsocket, City of, Rhode Island
- 5154. Abbeville, County of, South Carolina
- 5155. Aiken, City of, South Carolina
- 5156. Aiken, County of, South Carolina
- 5157. Anderson, City of, South Carolina
- 5158. Anderson, County of, South Carolina
- 5159. Bamberg, County of, South Carolina
- 5160. Barnwell, County of, South Carolina
- 5161. Beaufort, City of, South Carolina
- 5162. Beaufort, County of, South Carolina
- 5163. Berkeley, County of, South Carolina
- 5164. Bluffton, Town of, South Carolina
- 5165. Calhoun, County of, South Carolina
- 5166. Cayce, City of, South Carolina
- 5167. Charleston, City of, South Carolina
- 5168. Charleston, County of, South Carolina
- 5169. Cherokee, County of, South Carolina
- 5170. Chester, County of, South Carolina
- 5171. Chesterfield, County of, South Carolina
- 5172. Clarendon, County of, South Carolina
- 5173. Clemson, City of, South Carolina
- 5174. Colleton, County of, South Carolina
- 5175. Columbia, City of, South Carolina
- 5176. Conway, City of, South Carolina
- 5177. Darlington, County of, South Carolina
- 5178. Dillon, County of, South Carolina
- 5179. Dorchester, County of, South Carolina
- 5180. Easley, City of, South Carolina
- 5181. Edgefield, County of, South Carolina
- 5182. Fairfield, County of, South Carolina
- 5183. Florence, City of, South Carolina
- 5184. Florence, County of, South Carolina
- 5185. Forest Acres, City of, South Carolina
- 5186. Fort Mill, Town of, South Carolina
- 5187. Fountain Inn, City of, South Carolina
- 5188. Gaffney, City of, South Carolina
- 5189. Georgetown, County of, South Carolina
- 5190. Goose Creek, City of, South Carolina
- 5191. Greenville, City of, South Carolina
- 5192. Greenville, County of, South Carolina
- 5193. Greenwood, City of, South Carolina
- 5194. Greenwood, County of, South Carolina
- 5195. Greer, City of, South Carolina
- 5196. Hampton, County of, South Carolina

5197. Hanahan, City of, South Carolina
5198. Hilton Head Island, Town of, South Carolina
5199. Horry, County of, South Carolina
5200. Irmo, Town of, South Carolina
5201. James Island, Town of, South Carolina
5202. Jasper, County of, South Carolina
5203. Kershaw, County of, South Carolina
5204. Lancaster, County of, South Carolina
5205. Laurens, County of, South Carolina
5206. Lee, County of, South Carolina
5207. Lexington, County of, South Carolina
5208. Lexington, Town of, South Carolina
5209. Marion, County of, South Carolina
5210. Marlboro, County of, South Carolina
5211. Mauldin, City of, South Carolina
5212. Moncks Corner, Town of, South Carolina
5213. Mount Pleasant, Town of, South Carolina
5214. Myrtle Beach, City of, South Carolina
5215. Newberry, City of, South Carolina
5216. Newberry, County of, South Carolina
5217. North Augusta, City of, South Carolina
5218. North Charleston, City of, South Carolina
5219. North Myrtle Beach, City of, South Carolina
5220. Oconee, County of, South Carolina
5221. Orangeburg, City of, South Carolina
5222. Orangeburg, County of, South Carolina
5223. Pickens, County of, South Carolina
5224. Port Royal, Town of, South Carolina
5225. Richland, County of, South Carolina
5226. Rock Hill, City of, South Carolina
5227. Saluda, County of, South Carolina
5228. Simpsonville, City of, South Carolina
5229. Spartanburg, City of, South Carolina
5230. Spartanburg, County of, South Carolina
5231. Summerville, Town of, South Carolina
5232. Sumter, City of, South Carolina
5233. Sumter, County of, South Carolina
5234. Tega Cay, City of, South Carolina
5235. Union, County of, South Carolina
5236. West Columbia, City of, South Carolina
5237. Williamsburg, County of, South Carolina
5238. York, County of, South Carolina
5239. Aberdeen, City of, South Dakota
5240. Beadle, County of, South Dakota
5241. Box Elder, City of, South Dakota
5242. Brandon, City of, South Dakota
5243. Brookings, City of, South Dakota
5244. Brookings, County of, South Dakota
5245. Brown, County of, South Dakota
5246. Butte, County of, South Dakota
5247. Clay, County of, South Dakota

5248. Codington, County of, South Dakota
5249. Davison, County of, South Dakota
5250. Hughes, County of, South Dakota
5251. Huron, City of, South Dakota
5252. Lake, County of, South Dakota
5253. Lawrence, County of, South Dakota
5254. Lincoln, County of, South Dakota
5255. Meade, County of, South Dakota
5256. Minnehaha, County of, South Dakota
5257. Mitchell, City of, South Dakota
5258. Oglala Lakota, County of, South Dakota
5259. Pennington, County of, South Dakota
5260. Pierre, City of, South Dakota
5261. Rapid City, City of, South Dakota
5262. Roberts, County of, South Dakota
5263. Sioux Falls, City of, South Dakota
5264. Spearfish, City of, South Dakota
5265. Todd, County of, South Dakota
5266. Union, County of, South Dakota
5267. Vermillion, City of, South Dakota
5268. Watertown, City of, South Dakota
5269. Yankton, City of, South Dakota
5270. Yankton, County of, South Dakota
5271. Anderson, County of, Tennessee
5272. Arlington, Town of, Tennessee
5273. Athens, City of, Tennessee
5274. Bartlett, City of, Tennessee
5275. Bedford, County of, Tennessee
5276. Benton, County of, Tennessee
5277. Bledsoe, County of, Tennessee
5278. Blount, County of, Tennessee
5279. Bradley, County of, Tennessee
5280. Brentwood, City of, Tennessee
5281. Bristol, City of, Tennessee
5282. Campbell, County of, Tennessee
5283. Cannon, County of, Tennessee
5284. Carroll, County of, Tennessee
5285. Carter, County of, Tennessee
5286. Chattanooga, City of, Tennessee
5287. Cheatham, County of, Tennessee
5288. Chester, County of, Tennessee
5289. Claiborne, County of, Tennessee
5290. Clarksville, City of, Tennessee
5291. Cleveland, City of, Tennessee
5292. Clinton, City of, Tennessee
5293. Cocke, County of, Tennessee
5294. Coffee, County of, Tennessee
5295. Collegedale, City of, Tennessee
5296. Collierville, Town of, Tennessee
5297. Columbia, City of, Tennessee
5298. Cookeville, City of, Tennessee

5299. Crockett, County of, Tennessee
5300. Crossville, City of, Tennessee
5301. Cumberland, County of, Tennessee
5302. Decatur, County of, Tennessee
5303. DeKalb, County of, Tennessee
5304. Dickson, City of, Tennessee
5305. Dickson, County of, Tennessee
5306. Dyer, County of, Tennessee
5307. Dyersburg, City of, Tennessee
5308. East Ridge, City of, Tennessee
5309. Elizabethton, City of, Tennessee
5310. Farragut, Town of, Tennessee
5311. Fayette, County of, Tennessee
5312. Fentress, County of, Tennessee
5313. Franklin, City of, Tennessee
5314. Franklin, County of, Tennessee
5315. Gallatin, City of, Tennessee
5316. Germantown, City of, Tennessee
5317. Gibson, County of, Tennessee
5318. Giles, County of, Tennessee
5319. Goodlettsville, City of, Tennessee
5320. Grainger, County of, Tennessee
5321. Greene, County of, Tennessee
5322. Greeneville, Town of, Tennessee
5323. Grundy, County of, Tennessee
5324. Hamblen, County of, Tennessee
5325. Hamilton, County of, Tennessee
5326. Hardeman, County of, Tennessee
5327. Hardin, County of, Tennessee
5328. Hartsville/Trousdale, County of, Tennessee
5329. Hawkins, County of, Tennessee
5330. Haywood, County of, Tennessee
5331. Henderson, County of, Tennessee
5332. Hendersonville, City of, Tennessee
5333. Henry, County of, Tennessee
5334. Hickman, County of, Tennessee
5335. Humphreys, County of, Tennessee
5336. Jackson, City of, Tennessee
5337. Jackson, County of, Tennessee
5338. Jefferson, County of, Tennessee
5339. Johnson City, City of, Tennessee
5340. Johnson, County of, Tennessee
5341. Kingsport, City of, Tennessee
5342. Knox, County of, Tennessee
5343. Knoxville, City of, Tennessee
5344. La Vergne, City of, Tennessee
5345. Lakeland, City of, Tennessee
5346. Lauderdale, County of, Tennessee
5347. Lawrence, County of, Tennessee
5348. Lawrenceburg, City of, Tennessee
5349. Lebanon, City of, Tennessee

5350. Lewis, County of, Tennessee
5351. Lewisburg, City of, Tennessee
5352. Lincoln, County of, Tennessee
5353. Loudon, County of, Tennessee
5354. Macon, County of, Tennessee
5355. Madison, County of, Tennessee
5356. Manchester, City of, Tennessee
5357. Marion, County of, Tennessee
5358. Marshall, County of, Tennessee
5359. Martin, City of, Tennessee
5360. Maryville, City of, Tennessee
5361. Maury, County of, Tennessee
5362. McMinn, County of, Tennessee
5363. McMinnville, City of, Tennessee
5364. McNairy, County of, Tennessee
5365. Meigs, County of, Tennessee
5366. Memphis, City of, Tennessee
5367. Millington, City of, Tennessee
5368. Monroe, County of, Tennessee
5369. Montgomery, County of, Tennessee
5370. Morgan, County of, Tennessee
5371. Morristown, City of, Tennessee
5372. Mount Juliet, City of, Tennessee
5373. Murfreesboro, City of, Tennessee
5374. Nashville-Davidson, Metropolitan Government, Tennessee
5375. Nolensville, Town of, Tennessee
5376. Oak Ridge, City of, Tennessee
5377. Obion, County of, Tennessee
5378. Overton, County of, Tennessee
5379. Paris, City of, Tennessee
5380. Polk, County of, Tennessee
5381. Portland, City of, Tennessee
5382. Putnam, County of, Tennessee
5383. Red Bank, City of, Tennessee
5384. Rhea, County of, Tennessee
5385. Roane, County of, Tennessee
5386. Robertson, County of, Tennessee
5387. Rutherford, County of, Tennessee
5388. Scott, County of, Tennessee
5389. Sequatchie, County of, Tennessee
5390. Sevier, County of, Tennessee
5391. Sevierville, City of, Tennessee
5392. Shelby, County of, Tennessee
5393. Shelbyville, City of, Tennessee
5394. Smith, County of, Tennessee
5395. Smyrna, Town of, Tennessee
5396. Soddy-Daisy, City of, Tennessee
5397. Spring Hill, City of, Tennessee
5398. Springfield, City of, Tennessee
5399. Stewart, County of, Tennessee
5400. Sullivan, County of, Tennessee

5401. Sumner, County of, Tennessee
5402. Tipton, County of, Tennessee
5403. Tullahoma, City of, Tennessee
5404. Unicoi, County of, Tennessee
5405. Union City, City of, Tennessee
5406. Union, County of, Tennessee
5407. Warren, County of, Tennessee
5408. Washington, County of, Tennessee
5409. Wayne, County of, Tennessee
5410. Weakley, County of, Tennessee
5411. White, County of, Tennessee
5412. White House, City of, Tennessee
5413. Williamson, County of, Tennessee
5414. Wilson, County of, Tennessee
5415. Abilene, City of, Texas
5416. Addison, Town of, Texas
5417. Alamo, City of, Texas
5418. Alice, City of, Texas
5419. Allen, City of, Texas
5420. Alton, City of, Texas
5421. Alvin, City of, Texas
5422. Amarillo, City of, Texas
5423. Anderson, County of, Texas
5424. Andrews, City of, Texas
5425. Andrews, County of, Texas
5426. Angelina, County of, Texas
5427. Angleton, City of, Texas
5428. Anna, City of, Texas
5429. Aransas, County of, Texas
5430. Arlington, City of, Texas
5431. Atascosa, County of, Texas
5432. Athens, City of, Texas
5433. Austin, City of, Texas
5434. Austin, County of, Texas
5435. Azle, City of, Texas
5436. Balch Springs, City of, Texas
5437. Bandera, County of, Texas
5438. Bastrop, County of, Texas
5439. Bay City, City of, Texas
5440. Baytown, City of, Texas
5441. Beaumont, City of, Texas
5442. Bedford, City of, Texas
5443. Bee, County of, Texas
5444. Beeville, City of, Texas
5445. Bell, County of, Texas
5446. Bellaire, City of, Texas
5447. Bellmead, City of, Texas
5448. Belton, City of, Texas
5449. Benbrook, City of, Texas
5450. Bexar, County of, Texas
5451. Big Spring, City of, Texas

5452. Blanco, County of, Texas
5453. Boerne, City of, Texas
5454. Bonham, City of, Texas
5455. Borger, City of, Texas
5456. Bosque, County of, Texas
5457. Bowie, County of, Texas
5458. Brazoria, County of, Texas
5459. Brazos, County of, Texas
5460. Brenham, City of, Texas
5461. Brown, County of, Texas
5462. Brownsville, City of, Texas
5463. Brownwood, City of, Texas
5464. Bryan, City of, Texas
5465. Buda, City of, Texas
5466. Burkburnett, City of, Texas
5467. Burleson, City of, Texas
5468. Burleson, County of, Texas
5469. Burnet, County of, Texas
5470. Caldwell, County of, Texas
5471. Calhoun, County of, Texas
5472. Callahan, County of, Texas
5473. Cameron, County of, Texas
5474. Camp, County of, Texas
5475. Canyon, City of, Texas
5476. Carrollton, City of, Texas
5477. Cass, County of, Texas
5478. Cedar Hill, City of, Texas
5479. Cedar Park, City of, Texas
5480. Celina, City of, Texas
5481. Chambers, County of, Texas
5482. Cherokee, County of, Texas
5483. Cibolo, City of, Texas
5484. Clay, County of, Texas
5485. Cleburne, City of, Texas
5486. Clute, City of, Texas
5487. College Station, City of, Texas
5488. Colleyville, City of, Texas
5489. Collin, County of, Texas
5490. Colorado, County of, Texas
5491. Comal, County of, Texas
5492. Comanche, County of, Texas
5493. Conroe, City of, Texas
5494. Converse, City of, Texas
5495. Cooke, County of, Texas
5496. Coppell, City of, Texas
5497. Copperas Cove, City of, Texas
5498. Corinth, City of, Texas
5499. Corpus Christi, City of, Texas
5500. Corsicana, City of, Texas
5501. Coryell, County of, Texas
5502. Crowley, City of, Texas

5503. Dallas, City of, Texas
5504. Dallas, County of, Texas
5505. Dawson, County of, Texas
5506. Deaf Smith, County of, Texas
5507. Deer Park, City of, Texas
5508. Del Rio, City of, Texas
5509. Denison, City of, Texas
5510. Denton, City of, Texas
5511. Denton, County of, Texas
5512. DeSoto, City of, Texas
5513. DeWitt, County of, Texas
5514. Dickinson, City of, Texas
5515. Dimmit, County of, Texas
5516. Donna, City of, Texas
5517. Dumas, City of, Texas
5518. Duncanville, City of, Texas
5519. Duval, County of, Texas
5520. Eagle Pass, City of, Texas
5521. Eastland, County of, Texas
5522. Ector, County of, Texas
5523. Edinburg, City of, Texas
5524. El Campo, City of, Texas
5525. El Paso, City of, Texas
5526. El Paso, County of, Texas
5527. Elgin, City of, Texas
5528. Ellis, County of, Texas
5529. Ennis, City of, Texas
5530. Erath, County of, Texas
5531. Eules, City of, Texas
5532. Fair Oaks Ranch, City of, Texas
5533. Falls, County of, Texas
5534. Fannin, County of, Texas
5535. Farmers Branch, City of, Texas
5536. Fate, City of, Texas
5537. Fayette, County of, Texas
5538. Flower Mound, Town of, Texas
5539. Forest Hill, City of, Texas
5540. Forney, City of, Texas
5541. Fort Bend, County of, Texas
5542. Fort Worth, City of, Texas
5543. Franklin, County of, Texas
5544. Fredericksburg, City of, Texas
5545. Freeport, City of, Texas
5546. Freestone, County of, Texas
5547. Friendswood, City of, Texas
5548. Frio, County of, Texas
5549. Frisco, City of, Texas
5550. Fulshear, City of, Texas
5551. Gaines, County of, Texas
5552. Gainesville, City of, Texas
5553. Galena Park, City of, Texas

5554. Galveston, City of, Texas
5555. Galveston, County of, Texas
5556. Garland, City of, Texas
5557. Gatesville, City of, Texas
5558. Georgetown, City of, Texas
5559. Gillespie, County of, Texas
5560. Glenn Heights, City of, Texas
5561. Gonzales, County of, Texas
5562. Granbury, City of, Texas
5563. Grand Prairie, City of, Texas
5564. Grapevine, City of, Texas
5565. Gray, County of, Texas
5566. Grayson, County of, Texas
5567. Greenville, City of, Texas
5568. Gregg, County of, Texas
5569. Grimes, County of, Texas
5570. Groves, City of, Texas
5571. Guadalupe, County of, Texas
5572. Hale, County of, Texas
5573. Haltom City, City of, Texas
5574. Hardin, County of, Texas
5575. Harker Heights, City of, Texas
5576. Harlingen, City of, Texas
5577. Harris, County of, Texas
5578. Harrison, County of, Texas
5579. Hays, County of, Texas
5580. Henderson, City of, Texas
5581. Henderson, County of, Texas
5582. Hereford, City of, Texas
5583. Hewitt, City of, Texas
5584. Hidalgo, City of, Texas
5585. Hidalgo, County of, Texas
5586. Highland, Village of, City of, Texas
5587. Hill, County of, Texas
5588. Hockley, County of, Texas
5589. Hood, County of, Texas
5590. Hopkins, County of, Texas
5591. Horizon City, City of, Texas
5592. Houston, City of, Texas
5593. Houston, County of, Texas
5594. Howard, County of, Texas
5595. Humble, City of, Texas
5596. Hunt, County of, Texas
5597. Huntsville, City of, Texas
5598. Hurst, City of, Texas
5599. Hutchinson, County of, Texas
5600. Hutto, City of, Texas
5601. Ingleside, City of, Texas
5602. Irving, City of, Texas
5603. Jacinto City, City of, Texas
5604. Jackson, County of, Texas

5605. Jacksonville, City of, Texas
5606. Jasper, County of, Texas
5607. Jefferson, County of, Texas
5608. Jim Wells, County of, Texas
5609. Johnson, County of, Texas
5610. Jones, County of, Texas
5611. Karnes, County of, Texas
5612. Katy, City of, Texas
5613. Kaufman, County of, Texas
5614. Keller, City of, Texas
5615. Kendall, County of, Texas
5616. Kerr, County of, Texas
5617. Kerrville, City of, Texas
5618. Kilgore, City of, Texas
5619. Killeen, City of, Texas
5620. Kingsville, City of, Texas
5621. Kleberg, County of, Texas
5622. Kyle, City of, Texas
5623. La Marque, City of, Texas
5624. La Porte, City of, Texas
5625. Lake Jackson, City of, Texas
5626. Lakeway, City of, Texas
5627. Lamar, County of, Texas
5628. Lamb, County of, Texas
5629. Lampasas, County of, Texas
5630. Lancaster, City of, Texas
5631. Laredo, City of, Texas
5632. Lavaca, County of, Texas
5633. League City, City of, Texas
5634. Leander, City of, Texas
5635. Lee, County of, Texas
5636. Leon, County of, Texas
5637. Leon Valley, City of, Texas
5638. Levelland, City of, Texas
5639. Lewisville, City of, Texas
5640. Liberty, County of, Texas
5641. Limestone, County of, Texas
5642. Little Elm, City of, Texas
5643. Live Oak, City of, Texas
5644. Live Oak, County of, Texas
5645. Llano, County of, Texas
5646. Lockhart, City of, Texas
5647. Longview, City of, Texas
5648. Lubbock, City of, Texas
5649. Lubbock, County of, Texas
5650. Lufkin, City of, Texas
5651. Lumberton, City of, Texas
5652. Madison, County of, Texas
5653. Manor, City of, Texas
5654. Mansfield, City of, Texas
5655. Manvel, City of, Texas

5656. Marshall, City of, Texas
5657. Matagorda, County of, Texas
5658. Maverick, County of, Texas
5659. McAllen, City of, Texas
5660. McKinney, City of, Texas
5661. McLennan, County of, Texas
5662. Medina, County of, Texas
5663. Melissa, City of, Texas
5664. Mercedes, City of, Texas
5665. Mesquite, City of, Texas
5666. Midland, City of, Texas
5667. Midland, County of, Texas
5668. Midlothian, City of, Texas
5669. Milam, County of, Texas
5670. Mineral Wells, City of, Texas
5671. Mission, City of, Texas
5672. Missouri City, City of, Texas
5673. Montague, County of, Texas
5674. Montgomery, County of, Texas
5675. Moore, County of, Texas
5676. Morris, County of, Texas
5677. Mount Pleasant, City of, Texas
5678. Murphy, City of, Texas
5679. Nacogdoches, City of, Texas
5680. Nacogdoches, County of, Texas
5681. Navarro, County of, Texas
5682. Nederland, City of, Texas
5683. New Braunfels, City of, Texas
5684. Newton, County of, Texas
5685. Nolan, County of, Texas
5686. North Richland Hills, City of, Texas
5687. Nueces, County of, Texas
5688. Odessa, City of, Texas
5689. Orange, City of, Texas
5690. Orange, County of, Texas
5691. Palestine, City of, Texas
5692. Palo Pinto, County of, Texas
5693. Pampa, City of, Texas
5694. Panola, County of, Texas
5695. Paris, City of, Texas
5696. Parker, County of, Texas
5697. Pasadena, City of, Texas
5698. Pearland, City of, Texas
5699. Pearsall, City of, Texas
5700. Pecos, City of, Texas
5701. Pecos, County of, Texas
5702. Pflugerville, City of, Texas
5703. Pharr, City of, Texas
5704. Plainview, City of, Texas
5705. Plano, City of, Texas
5706. Pleasanton, City of, Texas

5707. Polk, County of, Texas
5708. Port Arthur, City of, Texas
5709. Port Lavaca, City of, Texas
5710. Port Neches, City of, Texas
5711. Portland, City of, Texas
5712. Potter, County of, Texas
5713. Princeton, City of, Texas
5714. Prosper, Town of, Texas
5715. Rains, County of, Texas
5716. Randall, County of, Texas
5717. Raymondville, City of, Texas
5718. Red Oak, City of, Texas
5719. Red River, County of, Texas
5720. Reeves, County of, Texas
5721. Richardson, City of, Texas
5722. Richmond, City of, Texas
5723. Rio Grande City, City of, Texas
5724. Robertson, County of, Texas
5725. Robinson, City of, Texas
5726. Robstown, City of, Texas
5727. Rockport, City of, Texas
5728. Rockwall, City of, Texas
5729. Rockwall, County of, Texas
5730. Roma, City of, Texas
5731. Rosenberg, City of, Texas
5732. Round Rock, City of, Texas
5733. Rowlett, City of, Texas
5734. Royse City, City of, Texas
5735. Runnels, County of, Texas
5736. Rusk, County of, Texas
5737. Sabine, County of, Texas
5738. Sachse, City of, Texas
5739. Saginaw, City of, Texas
5740. San Angelo, City of, Texas
5741. San Antonio, City of, Texas
5742. San Benito, City of, Texas
5743. San Jacinto, County of, Texas
5744. San Juan, City of, Texas
5745. San Marcos, City of, Texas
5746. San Patricio, County of, Texas
5747. Santa Fe, City of, Texas
5748. Schertz, City of, Texas
5749. Scurry, County of, Texas
5750. Seabrook, City of, Texas
5751. Seagoville, City of, Texas
5752. Seguin, City of, Texas
5753. Selma, City of, Texas
5754. Shelby, County of, Texas
5755. Sherman, City of, Texas
5756. Smith, County of, Texas
5757. Snyder, City of, Texas

5758. Socorro, City of, Texas
5759. South Houston, City of, Texas
5760. Southlake, City of, Texas
5761. Stafford, City of, Texas
5762. Starr, County of, Texas
5763. Stephenville, City of, Texas
5764. Sugar Land, City of, Texas
5765. Sulphur Springs, City of, Texas
5766. Sweetwater, City of, Texas
5767. Tarrant, County of, Texas
5768. Taylor, City of, Texas
5769. Taylor, County of, Texas
5770. Temple, City of, Texas
5771. Terrell, City of, Texas
5772. Terry, County of, Texas
5773. Texarkana, City of, Texas
5774. Texas City, City of, Texas
5775. The Colony, City of, Texas
5776. Titus, County of, Texas
5777. Tom Green, County of, Texas
5778. Tomball, City of, Texas
5779. Travis, County of, Texas
5780. Trinity, County of, Texas
5781. Trophy Club, Town of, Texas
5782. Tyler, City of, Texas
5783. Tyler, County of, Texas
5784. Universal City, City of, Texas
5785. University Park, City of, Texas
5786. Upshur, County of, Texas
5787. Uvalde, City of, Texas
5788. Uvalde, County of, Texas
5789. Val Verde, County of, Texas
5790. Van Zandt, County of, Texas
5791. Vernon, City of, Texas
5792. Victoria, City of, Texas
5793. Victoria, County of, Texas
5794. Vidor, City of, Texas
5795. Waco, City of, Texas
5796. Walker, County of, Texas
5797. Waller, County of, Texas
5798. Ward, County of, Texas
5799. Washington, County of, Texas
5800. Watauga, City of, Texas
5801. Waxahachie, City of, Texas
5802. Weatherford, City of, Texas
5803. Webb, County of, Texas
5804. Webster, City of, Texas
5805. Weslaco, City of, Texas
5806. West University Place, City of, Texas
5807. Wharton, County of, Texas
5808. White Settlement, City of, Texas

5809. Wichita, County of, Texas
5810. Wichita Falls, City of, Texas
5811. Wilbarger, County of, Texas
5812. Willacy, County of, Texas
5813. Williamson, County of, Texas
5814. Wilson, County of, Texas
5815. Wise, County of, Texas
5816. Wood, County of, Texas
5817. Wylie, City of, Texas
5818. Young, County of, Texas
5819. Zapata, County of, Texas
5820. Zavala, County of, Texas
5821. Alpine, City of, Utah
5822. American Fork, City of, Utah
5823. Bluffdale, City of, Utah
5824. Bountiful, City of, Utah
5825. Box Elder, County of, Utah
5826. Brigham City, City of, Utah
5827. Cache, County of, Utah
5828. Carbon, County of, Utah
5829. Cedar City, City of, Utah
5830. Cedar Hills, City of, Utah
5831. Centerville, City of, Utah
5832. Clearfield, City of, Utah
5833. Clinton, City of, Utah
5834. Cottonwood Heights, City of, Utah
5835. Davis, County of, Utah
5836. Draper, City of, Utah
5837. Duchesne, County of, Utah
5838. Eagle Mountain, City of, Utah
5839. Emery, County of, Utah
5840. Farmington, City of, Utah
5841. Grantsville, City of, Utah
5842. Heber, City of, Utah
5843. Herriman, City of, Utah
5844. Highland, City of, Utah
5845. Holladay, City of, Utah
5846. Hurricane, City of, Utah
5847. Iron, County of, Utah
5848. Juab, County of, Utah
5849. Kaysville, City of, Utah
5850. Kearns metro, Township of, Utah
5851. Layton, City of, Utah
5852. Lehi, City of, Utah
5853. Lindon, City of, Utah
5854. Logan, City of, Utah
5855. Magna metro, Township of, Utah
5856. Mapleton, City of, Utah
5857. Midvale, City of, Utah
5858. Millard, County of, Utah
5859. Millcreek, City of, Utah

5860. Morgan, County of, Utah
5861. Murray, City of, Utah
5862. North Logan, City of, Utah
5863. North Ogden, City of, Utah
5864. North Salt Lake, City of, Utah
5865. Ogden, City of, Utah
5866. Orem, City of, Utah
5867. Payson, City of, Utah
5868. Pleasant Grove, City of, Utah
5869. Pleasant View, City of, Utah
5870. Provo, City of, Utah
5871. Riverton, City of, Utah
5872. Roy, City of, Utah
5873. Salt Lake City, City of, Utah
5874. Salt Lake, County of, Utah
5875. San Juan, County of, Utah
5876. Sandy, City of, Utah
5877. Sanpete, County of, Utah
5878. Santaquin, City of, Utah
5879. Saratoga Springs, City of, Utah
5880. Sevier, County of, Utah
5881. Smithfield, City of, Utah
5882. South Jordan, City of, Utah
5883. South Ogden, City of, Utah
5884. South Salt Lake, City of, Utah
5885. Spanish Fork, City of, Utah
5886. Springville, City of, Utah
5887. St. George, City of, Utah
5888. Summit, County of, Utah
5889. Syracuse, City of, Utah
5890. Taylorsville, City of, Utah
5891. Tooele, City of, Utah
5892. Tooele, County of, Utah
5893. Uintah, County of, Utah
5894. Utah, County of, Utah
5895. Vernal, City of, Utah
5896. Vineyard, Town of, Utah
5897. Wasatch, County of, Utah
5898. Washington, City of, Utah
5899. Washington, County of, Utah
5900. Weber, County of, Utah
5901. West Haven, City of, Utah
5902. West Jordan, City of, Utah
5903. West Point, City of, Utah
5904. West Valley City, City of, Utah
5905. Woods Cross, City of, Utah
5906. Addison, County of, Vermont
5907. Bennington, County of, Vermont
5908. Bennington, Town of, Vermont
5909. Brattleboro, Town of, Vermont
5910. Burlington, City of, Vermont

5911. Caledonia, County of, Vermont
5912. Chittenden, County of, Vermont
5913. Colchester, Town of, Vermont
5914. Essex Junction, Village of, Vermont
5915. Essex, Town of, Vermont
5916. Franklin, County of, Vermont
5917. Lamoille, County of, Vermont
5918. Milton, Town of, Vermont
5919. Orange, County of, Vermont
5920. Orleans, County of, Vermont
5921. Rutland, City of, Vermont
5922. Rutland, County of, Vermont
5923. South Burlington, City of, Vermont
5924. Washington, County of, Vermont
5925. Williston, Town of, Vermont
5926. Windham, County of, Vermont
5927. Windsor, County of, Vermont
5928. Accomack, County of, Virginia
5929. Albemarle, County of, Virginia
5930. Alexandria, City of, Virginia
5931. Alleghany, County of, Virginia
5932. Amelia, County of, Virginia
5933. Amherst, County of, Virginia
5934. Appomattox, County of, Virginia
5935. Arlington, County of, Virginia
5936. Augusta, County of, Virginia
5937. Bedford, County of, Virginia
5938. Blacksburg, Town of, Virginia
5939. Botetourt, County of, Virginia
5940. Bristol, City of, Virginia
5941. Brunswick, County of, Virginia
5942. Buchanan, County of, Virginia
5943. Buckingham, County of, Virginia
5944. Campbell, County of, Virginia
5945. Caroline, County of, Virginia
5946. Carroll, County of, Virginia
5947. Charlotte, County of, Virginia
5948. Charlottesville, City of, Virginia
5949. Chesapeake, City of, Virginia
5950. Chesterfield, County of, Virginia
5951. Christiansburg, Town of, Virginia
5952. Clarke, County of, Virginia
5953. Colonial Heights, City of, Virginia
5954. Culpeper, County of, Virginia
5955. Culpeper, Town of, Virginia
5956. Danville, City of, Virginia
5957. Dickenson, County of, Virginia
5958. Dinwiddie, County of, Virginia
5959. Essex, County of, Virginia
5960. Fairfax, City of, Virginia
5961. Fairfax, County of, Virginia

5962. Falls Church, City of, Virginia
5963. Fauquier, County of, Virginia
5964. Floyd, County of, Virginia
5965. Fluvanna, County of, Virginia
5966. Franklin, County of, Virginia
5967. Frederick, County of, Virginia
5968. Fredericksburg, City of, Virginia
5969. Front Royal, Town of, Virginia
5970. Giles, County of, Virginia
5971. Gloucester, County of, Virginia
5972. Goochland, County of, Virginia
5973. Grayson, County of, Virginia
5974. Greene, County of, Virginia
5975. Greensville, County of, Virginia
5976. Halifax, County of, Virginia
5977. Hampton, City of, Virginia
5978. Hanover, County of, Virginia
5979. Harrisonburg, City of, Virginia
5980. Henrico, County of, Virginia
5981. Henry, County of, Virginia
5982. Herndon, Town of, Virginia
5983. Hopewell, City of, Virginia
5984. Isle of Wight, County of, Virginia
5985. James City, County of, Virginia
5986. King George, County of, Virginia
5987. King William, County of, Virginia
5988. Lancaster, County of, Virginia
5989. Lee, County of, Virginia
5990. Leesburg, Town of, Virginia
5991. Loudoun, County of, Virginia
5992. Louisa, County of, Virginia
5993. Lunenburg, County of, Virginia
5994. Lynchburg, City of, Virginia
5995. Madison, County of, Virginia
5996. Manassas, City of, Virginia
5997. Manassas Park, City of, Virginia
5998. Martinsville, City of, Virginia
5999. Mecklenburg, County of, Virginia
6000. Middlesex, County of, Virginia
6001. Montgomery, County of, Virginia
6002. Nelson, County of, Virginia
6003. New Kent, County of, Virginia
6004. Newport News, City of, Virginia
6005. Norfolk, City of, Virginia
6006. Northampton, County of, Virginia
6007. Northumberland, County of, Virginia
6008. Nottoway, County of, Virginia
6009. Orange, County of, Virginia
6010. Page, County of, Virginia
6011. Patrick, County of, Virginia
6012. Petersburg, City of, Virginia

6013. Pittsylvania, County of, Virginia
6014. Poquoson, City of, Virginia
6015. Portsmouth, City of, Virginia
6016. Powhatan, County of, Virginia
6017. Prince Edward, County of, Virginia
6018. Prince George, County of, Virginia
6019. Prince William, County of, Virginia
6020. Pulaski, County of, Virginia
6021. Purcellville, Town of, Virginia
6022. Radford, City of, Virginia
6023. Richmond, City of, Virginia
6024. Roanoke, City of, Virginia
6025. Roanoke, County of, Virginia
6026. Rockbridge, County of, Virginia
6027. Rockingham, County of, Virginia
6028. Russell, County of, Virginia
6029. Salem, City of, Virginia
6030. Scott, County of, Virginia
6031. Shenandoah, County of, Virginia
6032. Smyth, County of, Virginia
6033. Southampton, County of, Virginia
6034. Spotsylvania, County of, Virginia
6035. Stafford, County of, Virginia
6036. Staunton, City of, Virginia
6037. Suffolk, City of, Virginia
6038. Sussex, County of, Virginia
6039. Tazewell, County of, Virginia
6040. Vienna, Town of, Virginia
6041. Virginia Beach, City of, Virginia
6042. Warren, County of, Virginia
6043. Warrenton, Town of, Virginia
6044. Washington, County of, Virginia
6045. Waynesboro, City of, Virginia
6046. Westmoreland, County of, Virginia
6047. Williamsburg, City of, Virginia
6048. Winchester, City of, Virginia
6049. Wise, County of, Virginia
6050. Wythe, County of, Virginia
6051. York, County of, Virginia
6052. Aberdeen, City of, Washington
6053. Adams, County of, Washington
6054. Anacortes, City of, Washington
6055. Arlington, City of, Washington
6056. Asotin, County of, Washington
6057. Auburn, City of, Washington
6058. Bainbridge Island, City of, Washington
6059. Battle Ground, City of, Washington
6060. Bellevue, City of, Washington
6061. Bellingham, City of, Washington
6062. Benton, County of, Washington
6063. Bonney Lake, City of, Washington

6064. Bothell, City of, Washington
6065. Bremerton, City of, Washington
6066. Burien, City of, Washington
6067. Camas, City of, Washington
6068. Centralia, City of, Washington
6069. Chelan, County of, Washington
6070. Cheney, City of, Washington
6071. Clallam, County of, Washington
6072. Clark, County of, Washington
6073. Covington, City of, Washington
6074. Cowlitz, County of, Washington
6075. Des Moines, City of, Washington
6076. Douglas, County of, Washington
6077. East Wenatchee, City of, Washington
6078. Edgewood, City of, Washington
6079. Edmonds, City of, Washington
6080. Ellensburg, City of, Washington
6081. Enumclaw, City of, Washington
6082. Everett, City of, Washington
6083. Federal Way, City of, Washington
6084. Ferndale, City of, Washington
6085. Fife, City of, Washington
6086. Franklin, County of, Washington
6087. Gig Harbor, City of, Washington
6088. Grandview, City of, Washington
6089. Grant, County of, Washington
6090. Grays Harbor, County of, Washington
6091. Island, County of, Washington
6092. Issaquah, City of, Washington
6093. Jefferson, County of, Washington
6094. Kelso, City of, Washington
6095. Kenmore, City of, Washington
6096. Kennewick, City of, Washington
6097. Kent, City of, Washington
6098. King, County of, Washington
6099. Kirkland, City of, Washington
6100. Kitsap, County of, Washington
6101. Kittitas, County of, Washington
6102. Klickitat, County of, Washington
6103. Lacey, City of, Washington
6104. Lake Forest Park, City of, Washington
6105. Lake Stevens, City of, Washington
6106. Lakewood, City of, Washington
6107. Lewis, County of, Washington
6108. Liberty Lake, City of, Washington
6109. Lincoln, County of, Washington
6110. Longview, City of, Washington
6111. Lynden, City of, Washington
6112. Lynnwood, City of, Washington
6113. Maple Valley, City of, Washington
6114. Marysville, City of, Washington

6115. Mason, County of, Washington
6116. Mercer Island, City of, Washington
6117. Mill Creek, City of, Washington
6118. Monroe, City of, Washington
6119. Moses Lake, City of, Washington
6120. Mount Vernon, City of, Washington
6121. Mountlake Terrace, City of, Washington
6122. Mukilteo, City of, Washington
6123. Newcastle, City of, Washington
6124. Oak Harbor, City of, Washington
6125. Okanogan, County of, Washington
6126. Olympia, City of, Washington
6127. Pacific, County of, Washington
6128. Pasco, City of, Washington
6129. Pend Oreille, County of, Washington
6130. Pierce, County of, Washington
6131. Port Angeles, City of, Washington
6132. Port Orchard, City of, Washington
6133. Poulsbo, City of, Washington
6134. Pullman, City of, Washington
6135. Puyallup, City of, Washington
6136. Redmond, City of, Washington
6137. Renton, City of, Washington
6138. Richland, City of, Washington
6139. Sammamish, City of, Washington
6140. San Juan, County of, Washington
6141. SeaTac, City of, Washington
6142. Seattle, City of, Washington
6143. Sedro-Woolley, City of, Washington
6144. Shelton, City of, Washington
6145. Shoreline, City of, Washington
6146. Skagit, County of, Washington
6147. Skamania, County of, Washington
6148. Snohomish, City of, Washington
6149. Snohomish, County of, Washington
6150. Snoqualmie, City of, Washington
6151. Spokane, City of, Washington
6152. Spokane, County of, Washington
6153. Spokane Valley, City of, Washington
6154. Stevens, County of, Washington
6155. Sumner, City of, Washington
6156. Sunnyside, City of, Washington
6157. Tacoma, City of, Washington
6158. Thurston, County of, Washington
6159. Tukwila, City of, Washington
6160. Tumwater, City of, Washington
6161. University Place, City of, Washington
6162. Vancouver, City of, Washington
6163. Walla Walla, City of, Washington
6164. Walla Walla, County of, Washington
6165. Washougal, City of, Washington

6166. Wenatchee, City of, Washington
6167. West Richland, City of, Washington
6168. Whatcom, County of, Washington
6169. Whitman, County of, Washington
6170. Woodinville, City of, Washington
6171. Yakima, City of, Washington
6172. Yakima, County of, Washington
6173. Adams, County of, Wisconsin
6174. Allouez, Village of, Wisconsin
6175. Appleton, City of, Wisconsin
6176. Ashland, County of, Wisconsin
6177. Ashwaubenon, Village of, Wisconsin
6178. Baraboo, City of, Wisconsin
6179. Barron, County of, Wisconsin
6180. Bayfield, County of, Wisconsin
6181. Beaver Dam, City of, Wisconsin
6182. Bellevue, Village of, Wisconsin
6183. Beloit, City of, Wisconsin
6184. Brookfield, City of, Wisconsin
6185. Brown, County of, Wisconsin
6186. Brown Deer, Village of, Wisconsin
6187. Buffalo, County of, Wisconsin
6188. Burlington, City of, Wisconsin
6189. Burnett, County of, Wisconsin
6190. Caledonia, Village of, Wisconsin
6191. Calumet, County of, Wisconsin
6192. Cedarburg, City of, Wisconsin
6193. Chippewa, County of, Wisconsin
6194. Chippewa Falls, City of, Wisconsin
6195. Clark, County of, Wisconsin
6196. Columbia, County of, Wisconsin
6197. Crawford, County of, Wisconsin
6198. Cudahy, City of, Wisconsin
6199. Dane, County of, Wisconsin
6200. De Pere, City of, Wisconsin
6201. DeForest, Village of, Wisconsin
6202. Dodge, County of, Wisconsin
6203. Door, County of, Wisconsin
6204. Douglas, County of, Wisconsin
6205. Dunn, County of, Wisconsin
6206. Eau Claire, City of, Wisconsin
6207. Eau Claire, County of, Wisconsin
6208. Elkhorn, City of, Wisconsin
6209. Fitchburg, City of, Wisconsin
6210. Fond du Lac, City of, Wisconsin
6211. Fond du Lac, County of, Wisconsin
6212. Fort Atkinson, City of, Wisconsin
6213. Fox Crossing, Village of, Wisconsin
6214. Franklin, City of, Wisconsin
6215. Germantown, Village of, Wisconsin
6216. Glendale, City of, Wisconsin

6217. Grafton, Village of, Wisconsin
6218. Grand Chute, Town of, Wisconsin
6219. Grant, County of, Wisconsin
6220. Green Bay, City of, Wisconsin
6221. Green, County of, Wisconsin
6222. Green Lake, County of, Wisconsin
6223. Greendale, Village of, Wisconsin
6224. Greenfield, City of, Wisconsin
6225. Greenville, Town of, Wisconsin
6226. Harrison, Village of, Wisconsin
6227. Hartford, City of, Wisconsin
6228. Hobart, Village of, Wisconsin
6229. Holmen, Village of, Wisconsin
6230. Howard, Village of, Wisconsin
6231. Hudson, City of, Wisconsin
6232. Iowa, County of, Wisconsin
6233. Jackson, County of, Wisconsin
6234. Janesville, City of, Wisconsin
6235. Jefferson, County of, Wisconsin
6236. Juneau, County of, Wisconsin
6237. Kaukauna, City of, Wisconsin
6238. Kenosha, City of, Wisconsin
6239. Kenosha, County of, Wisconsin
6240. Kewaunee, County of, Wisconsin
6241. La Crosse, City of, Wisconsin
6242. La Crosse, County of, Wisconsin
6243. Lafayette, County of, Wisconsin
6244. Langlade, County of, Wisconsin
6245. Lincoln, County of, Wisconsin
6246. Lisbon, Town of, Wisconsin
6247. Little Chute, Village of, Wisconsin
6248. Madison, City of, Wisconsin
6249. Manitowoc, City of, Wisconsin
6250. Manitowoc, County of, Wisconsin
6251. Marathon, County of, Wisconsin
6252. Marinette, City of, Wisconsin
6253. Marinette, County of, Wisconsin
6254. Marquette, County of, Wisconsin
6255. Marshfield, City of, Wisconsin
6256. Menasha, City of, Wisconsin
6257. Menomonee Falls, Village of, Wisconsin
6258. Menomonie, City of, Wisconsin
6259. Mequon, City of, Wisconsin
6260. Middleton, City of, Wisconsin
6261. Milwaukee, City of, Wisconsin
6262. Milwaukee, County of, Wisconsin
6263. Monroe, City of, Wisconsin
6264. Monroe, County of, Wisconsin
6265. Mount Pleasant, Village of, Wisconsin
6266. Muskego, City of, Wisconsin
6267. Neenah, City of, Wisconsin

6268. New Berlin, City of, Wisconsin
6269. Oak Creek, City of, Wisconsin
6270. Oconomowoc, City of, Wisconsin
6271. Oconto, County of, Wisconsin
6272. Onalaska, City of, Wisconsin
6273. Oneida, County of, Wisconsin
6274. Oregon, Village of, Wisconsin
6275. Oshkosh, City of, Wisconsin
6276. Outagamie, County of, Wisconsin
6277. Ozaukee, County of, Wisconsin
6278. Pewaukee, City of, Wisconsin
6279. Pierce, County of, Wisconsin
6280. Platteville, City of, Wisconsin
6281. Pleasant Prairie, Village of, Wisconsin
6282. Plover, Village of, Wisconsin
6283. Polk, County of, Wisconsin
6284. Port Washington, City of, Wisconsin
6285. Portage, City of, Wisconsin
6286. Portage, County of, Wisconsin
6287. Price, County of, Wisconsin
6288. Racine, City of, Wisconsin
6289. Racine, County of, Wisconsin
6290. Richfield, Village of, Wisconsin
6291. Richland, County of, Wisconsin
6292. River Falls, City of, Wisconsin
6293. Rock, County of, Wisconsin
6294. Rusk, County of, Wisconsin
6295. Salem Lakes, Village of, Wisconsin
6296. Sauk, County of, Wisconsin
6297. Sawyer, County of, Wisconsin
6298. Shawano, County of, Wisconsin
6299. Sheboygan, City of, Wisconsin
6300. Sheboygan, County of, Wisconsin
6301. Shorewood, Village of, Wisconsin
6302. South Milwaukee, City of, Wisconsin
6303. St. Croix, County of, Wisconsin
6304. Stevens Point, City of, Wisconsin
6305. Stoughton, City of, Wisconsin
6306. Suamico, Village of, Wisconsin
6307. Sun Prairie, City of, Wisconsin
6308. Superior, City of, Wisconsin
6309. Sussex, Village of, Wisconsin
6310. Taylor, County of, Wisconsin
6311. Trempealeau, County of, Wisconsin
6312. Two Rivers, City of, Wisconsin
6313. Vernon, County of, Wisconsin
6314. Verona, City of, Wisconsin
6315. Vilas, County of, Wisconsin
6316. Walworth, County of, Wisconsin
6317. Washburn, County of, Wisconsin
6318. Washington, County of, Wisconsin

- 6319. Watertown, City of, Wisconsin
- 6320. Waukesha, City of, Wisconsin
- 6321. Waukesha, County of, Wisconsin
- 6322. Waunakee, Village of, Wisconsin
- 6323. Waupaca, County of, Wisconsin
- 6324. Waupun, City of, Wisconsin
- 6325. Wausau, City of, Wisconsin
- 6326. Waushara, County of, Wisconsin
- 6327. Wauwatosa, City of, Wisconsin
- 6328. West Allis, City of, Wisconsin
- 6329. West Bend, City of, Wisconsin
- 6330. Weston, Village of, Wisconsin
- 6331. Whitefish Bay, Village of, Wisconsin
- 6332. Whitewater, City of, Wisconsin
- 6333. Winnebago, County of, Wisconsin
- 6334. Wisconsin Rapids, City of, Wisconsin
- 6335. Wood, County of, Wisconsin
- 6336. Albany, County of, Wyoming
- 6337. Big Horn, County of, Wyoming
- 6338. Campbell, County of, Wyoming
- 6339. Carbon, County of, Wyoming
- 6340. Casper, City of, Wyoming
- 6341. Cheyenne, City of, Wyoming
- 6342. Converse, County of, Wyoming
- 6343. Evanston, City of, Wyoming
- 6344. Fremont, County of, Wyoming
- 6345. Gillette, City of, Wyoming
- 6346. Goshen, County of, Wyoming
- 6347. Green River, City of, Wyoming
- 6348. Jackson, Town of, Wyoming
- 6349. Laramie, City of, Wyoming
- 6350. Laramie, County of, Wyoming
- 6351. Lincoln, County of, Wyoming
- 6352. Natrona, County of, Wyoming
- 6353. Park, County of, Wyoming
- 6354. Riverton, City of, Wyoming
- 6355. Rock Springs, City of, Wyoming
- 6356. Sheridan, City of, Wyoming
- 6357. Sheridan, County of, Wyoming
- 6358. Sweetwater, County of, Wyoming
- 6359. Teton, County of, Wyoming
- 6360. Uinta, County of, Wyoming

EXHIBIT J

Illustrative List of Released Entities

1Life Healthcare, Inc.

Accountable Care Network of Arizona, LLC

Accountable Care Network of Colorado LLC

Accountable Care Network of Florida, LLC

Accountable Care Network of Georgia LLC

Accountable Care Network of Illinois LLC

Accountable Care Network of Missouri LLC

Accountable Care Network of New Jersey, LLC

Accountable Care Network of Pennsylvania, LLC

Accountable Care Network of Tennessee, LLC

Accountable Care Network of Texas, LLC

Accountable Care of New Jersey, LLC

Acumins, Inc.

AGENTRICS, LLC

Alector, Inc.

American Homecare Supply, IV Georgia, LLC

American Occupational Health Management, Inc.

American Occupational Health Management, Inc.

Aromatherapy Associates, Inc

At Home Solutions, Inc.

Avantha Business Solutions, Ltd. (Formerly Salient Business Solutions, Ltd.) *

b.well Connected Health, Inc.

BAP Pharmaceuticals, LLC

Baxter Drug, Inc.

Beauty.com Sales, Inc.
Beauty.com, Inc.
Beeken Petty O'Keefe Fund III LP
Beeken Petty O'Keefe Fund IV LP
Benliro Take Care Health Nevada, P.C.
Bison Acquisition Sub Inc.
Bond Drug Company of Clinton
Bond Drug Company of Clinton (Del.)
Bond Drug Company of Illinois, LLC
Boots Retail Holdings (USA) Inc.
Boots Retail USA Inc.
Bowen Development Company
Bower Take Care Health Nevada P C
BrightSpring Health Services, Inc.
Cancer Care of Naples, L.C.
Cape Fear Home Health Service Inc.
CareCentrix (Area One) Corp.
CareCentrix (Area Three) Corp.
CareCentrix (Area Two) Corp.
CARECENTRIX IPA, INC.
CareCentrix of New Jersey, Inc.
CareCentrix Holdings Inc.
CareCentrix, Inc.
Caremetx, LLC
Carolina I.V. Services, Inc.
CCS Infusion Management, LLC
CCSI Holding 3, LLC
CCX Acquisition, Inc.

CCX NEXT, LLC
CG Transportation, LLC
Chartwell Care Givers, Inc.
Chartwell-Southern New England, L.L.C.
CHDM, Inc.
CHDM, LLC
CHI HOLDING CORPORATION
Circa LLC
CLINICAL HOLDINGS INC.
Clinical Resource Network, Inc.
CLINICAL SPECIALTIES NETWORK SERVICES OF ILLINOIS, I
Clinical Specialties Network Services of Illinois, Inc.,
CLINICAL SPECIALTIES, INC.
CNS Acquisition, Inc.
Collins I.V. Care, LLC
Consolidated Stores, Inc.
Continuum Health Management Solutions, LLC (formerly I-Trax Management Solutions, LLC)
Corinthian Care Group, LLC
Corporate Health Dimensions, Inc.
Creative Options, Inc.
Crescent Healthcare Inc.
Crescent Therafusion Inc.
Critical Care Systems of New York, Inc.
Critical Care Systems, Inc.
CSI MANAGED CARE, INC.
CSI MEDICAL BILLING SERVICES, INC.
CSI NETWORK SERVICES OF INDIANA, INC.
CSI NETWORK SERVICES OF KENTUCKY, INC.

CSI NETWORK SERVICES OF MICHIGAN, INC.

Custom Nutrition Services, Inc.

Cypress Home Medical, Inc.

Cystic Fibrosis Foundation Pharmacy, LLC (Walgreens Specialty Pharmacy, LLC owns 80%)

Cystic Fibrosis Services, Inc.

Cystic Fibrosis Services, LLC

Daylight Beta Holdings, LP

De~Luxe Distributors, Inc.

Deerfield Funding Corporation

DME Options, Inc.

DOVER SUBSIDIARY INC

DR Employee Services LLC

DRI I Inc

drugstore com Inc

Drugstore.com Foundation

drugstore.com LLC

Drugstore.com, LLC

DS Distribution, Inc.

DS Fulfillment, Inc.

DS Non-Pharmaceutical Sales, Inc.

DS Pharmacy, Inc.

DSGC Idaho, Inc

Duane Reade Charitable Foundation

Duane Reade Holdings Inc

Duane Reade Inc.

Duane Reade International LLC

Duane Reade Realty Inc

Duane Reade, a New York General Partnership

Eager Park Pharmacy and Health Services, LLC
East West Distributing Co., LLC
East West Distributing Merger Co., LLC (DE)
Evolvere Health LLC
Excel Healthcare LLC
ExceleraRx, LLC
"Ferbet Take Care Health Louisiana, a Professional Nursing Corporation f/k/a
Randolph Take Care Health Louisiana, a Professional Nursing Corporation. "
Ferbet Take Care Health Maryland, P.C.
Flash Buyer, LLC
Fountain Products Corporation
Freedom Oxygen, Inc.
Full Road Holdings Ltd
Globe Discount City of Arizona, Inc.
Globe Discount City of Louisiana, Inc.
Globe I, LLC
Globe Stores, Inc.
Green Hills Insurance Company, A Risk Retention Group
Grenada Advertising Agency, Inc.
H3 (US 1) LLC
H3 (US 2) LLC
H3 (US 3) LLC
H3 (US 4) LLC
Happy Harry's Discount Drug Stores, Inc.
Happy Harry's Discount Store, Inc.
Happy Harry's, Inc.
HC Group Holdings I, LLC
HC Omega Merger Sub, LLC

Healthbox LLC
Healthcare Clinic Solutions, LLC
Healthcare Options of Minnesota, Inc.
Healthworks Med Group of Oklahoma, P.C.
Healthworks Medgroup of San Antonio, Inc.
HHDH CORP
HLM Venture Partners III, L.P.
Home Care of Boone County, Inc.
Home Care of Columbia, Inc.
Home Drug Company
Home Health of Option Care Inc
Home I.V., Inc.
Home Infusion Therapy of Bullhead City, Inc.
Hometeam Technologies, Inc.
Hummer Whole Health Management, Inc.
Hunterdon Infusion Services LLC
I.V. Associates, Inc.
Infinity Infusion Care, Ltd.
Infinity Infusion II, LLC
Infinity Infusion, LLC
Infusion Specialties, Inc.
Infusion Therapy of Corona, Inc.
Innovation Associates Holdings, Inc.
Innovation Associates, Inc.
Intercom Pharmacy Systems, Inc.
International Travel Service, Inc.
International Vision Direct Corp.
International Vision Direct, Inc.

Ion Merger Sub, Inc.
I-Trax Health Management Solutions, Inc.
IVP NORTHEAST, INC.
Ivpcare Northeast, Inc.
Ivpcare, Inc.
Jim Bain's Pharmacy, Inc.
Kinnevik US Holding, LLC
Lake Cook Assurance Company
Lake Cook Investments, LLC
Laurel Mountain Medical Supply, LLC
LCA Insurance Co., Inc.
Lensquest, Inc.
Live Whole Health, Inc.
Lord Jim, Inc.
Luxury Mint Corporation
LV Sourcing LLC
LVD Sourcing LLC
Management by Information, Inc.
Market Strategies, LLC
Maximum Health Care Concepts, Inc.
May's Drug Stores, Inc.
MCA Pharmacy, LLC
McKesson Specialty Pharmaceuticals LLC
Med Mark, Inc.
MedAvail Holdings, Inc.
MedAvail, Inc.
Medcare, Inc.
Medco Online Sales, Inc.

Medepoint.Com, Inc.

Medi Mart Corporation

MEDICATION ADHERENCE SOLUTIONS, LLC (Formerly WALGREENS LONG-TERM CARE PHARMACY, LLC)

Medicenter, Inc.

Mediclaim Corp.

Medmark Data Management Inc.

Medmark Data Management, Inc.

Medmark Holdings Inc.

Medmark, Inc.

MedNow Infusion LLC

Med-X Corporation

Memphis Warehouse Co.

Meridian COMP of New York, Inc.

Mosso's Medical Supply Company, LLC

M-X Corporation

NDES Holdings, LLC

nirvanaHealth, Inc.

North County Home I.V., Inc.

Nutrition Research Laboratories, Inc.

Oak HC/FT VMD Blocker, LLC

OCH US Holding LLC

Onsite Holding, LLC

Ontario Cl 3 Limited

Ontario Cl 4 Limited

Ontario Merger Sub Inc.

Ontario Merger Sub, Inc.

OpCo Hatfield Medical Group, LLC

Option Care Camilla, Inc.
Option Care Capital Services, Inc.
Option Care Enterprises Inc
Option Care Enterprises, Inc. (DE)
Option Care Enterprises, Inc. (PA)
Option Care Foundation, Inc.
Option Care Health, Inc.
Option Care Home Health of California, Inc.
Option Care Home Health of Coweta, Inc.
Option Care Home Health, L.L.C.
Option Care Home Health, LLC (WA)
Option Care Home Infusion, L.L.C.
Option Care Hospice Foundation , Inc.
Option Care Hospice Inc.
Option Care Inc
Option Care Kansas City, LLC
Option Care Nevada, L.L.C.
Option Care of Denver, Inc.
Option Care of New York, Inc.
Option Care of Oklahoma, Inc.
Option Care Phoenix, LLC
Option Care, Inc. (DE)
Option Care, Inc.(CA)
Option Home Health Care - Private Duty, Inc.
Option Home Health Care Services, Inc.
Option Home Health Care Services, Inc.
Option Home Health Care Services-Private Duty, Inc.
Option Home Health Care, Inc.

Option Home Health Inc
Optioncare.Com, Inc.
OptioNet, Inc.
Optionlink, Inc.
Optionmed, Inc.
OptionMed, Inc.
Orlando Warehouse Co.
Orlando Warehouse, Inc.
Pharaoh JV, LLC
Pharm Mart Pharmacy of Warren, Inc.
Pharma Dynamics, Inc.
Pharmacy I.V. Associates, Inc.
Pharmatech Business Services, Inc.
Pharm-mart of Warren, Inc.
Pharm-Mart Pharmacy of Warren, Inc.
Physician Options, Inc.
PMC Ventures, LLC
Polaris Partners VII, L.P.
Polaris Venture Partners VI, L.P.
Prima Vista Water Management Assoc., Inc.
Prime Therapeutics LLC
Prime Therapeutics Specialty Pharmacy LLC
Pro Fitness Health Solutions, LLC
Productive Health Corporation
Pro-Fitness, L.L.C.
Project H3, LLC
Putter Acquisition Sub, Inc.
Rad Online Sales, Inc.

Redmile Private Investments I, L.P.
Rehab Options, Inc.
Rehab Options, Inc.
Rennebohm Drug Stores, Incorporated
Repligen Corporation
Retail Procurement Alliance LLC
Rich Mountain Pharmaceutical Services, Inc.
River City Pharmacy Inc
Riviera Brands, LLC
Robin Hood Restaurants of Illinois, Inc.
Rockville Travilah Square, LLC
RxAlly, LLC
S & G Health Care Management Services, Inc.
"S & G US Holding LLC "
S & W Pharmacy, Inc.
Salient Health Care Services, Inc.
Salient Health Care Services, L.L.C.
Salu Beauty, Inc.
Sanborns Mexico
Sandbox Advantage Fund, L.P.
Scholar Rock Holding Corporation
Schraft's, A Walgreen Specialty Pharmacy, LLC
SeniorMed L.L.C.
Shields Care Management of Worcester, LLC
Shields Health Management Company, LLC
Shields Health Management Holdings, Inc.
Shields Health Network, LLC
Shields Health Resources, LLC

Shields Health Solutions Holdings, LLC
Shields Health Solutions MidCo, LLC
Shields Health Solutions Parent, LLC
Shields Health Solutions Pharmacy, LLC
Shields Pharmacy Equity, LLC
Shields Pharmacy of Berkshire, LLC
Shields Pharmacy of California, LLC
Shields Pharmacy of Camden LLC
Shields Pharmacy of Central Illinois, LLC
Shields Pharmacy of Central New York, LLC
Shields Pharmacy of Chicago Midwest, LLC
Shields Pharmacy of Colorado II, LLC
Shields Pharmacy of Colorado, LLC
Shields Pharmacy of Columbia Maryland, LLC
Shields Pharmacy of Connecticut II, LLC
Shields Pharmacy of Connecticut, LLC
Shields Pharmacy of Eastern Carolina, LLC
Shields Pharmacy of Eastern Texas, LLC
Shields Pharmacy of Georgia, LLC
Shields Pharmacy of Hartford LLC
Shields Pharmacy of Minnesota, LLC
Shields Pharmacy of Mississippi, LLC
Shields Pharmacy of Nevada, LLC
Shields Pharmacy of New Bedford, LLC
Shields Pharmacy of New York II, LLC
Shields Pharmacy of New York, LLC
Shields Pharmacy of Norfolk Virginia, LLC
Shields Pharmacy of North Carolina, LLC

Shields Pharmacy of Ohio, LLC
Shields Pharmacy of Palo Alto, LLC
Shields Pharmacy of Providence LLC
Shields Pharmacy of Rhode Island, LLC
Shields Pharmacy of San Antonio, LLC
Shields Pharmacy of South Carolina, LLC
Shields Pharmacy of St. Louis, LLC
Shields Pharmacy of the Bronx, LLC
Shields Pharmacy of the Southwest Venture, LLC
Shields Pharmacy of the Southwest, LLC
Shields Pharmacy of University LLC
Shields Pharmacy of Virginia, LLC
Shields Pharmacy of Western Florida, LLC
Shields Pharmacy of Western Michigan, LLC
Shields Pharmacy of Western New York, LLC
Shields Specialty Pharmacy of Springfield, LLC
Shields Technology Solutions, LLC
SIC Parent, LLC
SIC Parent, LLC (WRA Partners, LLC owns 51%)
Silk Acquisition Corp.
Sleep Management Solutions LLC
Smart Insurance Co
Smart Insurance Company
Smart Insurance Company Group Holdings, Inc.
Smart Insurance Company Holdings, Inc.
Soap & Glory USA LLC
Solera Health, Inc.
Spa Strategy, Inc.

Spokane Health Care Associates, Inc.
Springville Pharmacy Infusion Therapy, Inc.
Stephen L. LaFrance Holdings, Inc.
Stephen L. LaFrance Pharmacy, Inc.
Summit Medical Group Arizona, LLC
SUNAMERICA AFFORDABLE HOUSING PARTNERS XI
Super D Drugs Acquisition Co.
Superior LuxCo 1 S.a.r.l.
Superior Luxco 3 S.A.R.L.
Superior US 1 LLC
Take Care Employer Solutions, LLC
Take Care Health Arizona, P.C.
Take Care Health Colorado, Inc.
Take Care Health Delaware, P.A.
Take Care Health District of Columbia, P.C.
Take Care Health Georgia, P.C.
Take Care Health Illinois, P.C.
Take Care Health Indiana, P.C.
Take Care Health Kansas, P.A.
Take Care Health Kentucky, P.S.C.
Take Care Health Massachusetts, P.C.
Take Care Health Mississippi, P.C.
Take Care Health Missouri, P.C.
Take Care Health New Jersey, P.A.
Take Care Health Ohio, Inc.
Take Care Health Oklahoma, P.C.
Take Care Health Pennsylvania, PC
Take Care Health Services, P.A.

Take Care Health Systems LLC
Take Care Health Systems, Inc. (FKA I-Trax, Inc.)
Take Care Health Tennessee, P.C.
Take Care Health Texas, P.C.
Take Care Health Wisconsin, S.C.
Take Care Medical Health New York, P.C.
The 1901 Group LLC
The drugstore.com Foundation
The Lane Drug Company
The Patient Safety Research Foundation, Inc.
The PSRF Merger Co., Inc.
Thrifty Payless, Inc.
THV VMD Blocker, LLC
TKH HoldCo, LLC
TMD, Inc.
TPR Holdings LLC
Trinity Home Care, LLC
TSL, Inc.
TURN-KEY PALLIATIVE SERVICES, LLC
Turn-Key Health Holdings, L.P.
Ultra Care, LLC
UMass Memorial Shields Pharmacy, LLC
University Option Care LLC
USA Drug
USA/Super D Franchising, Inc.
VICTORIA MERGER SUB. INC.
Vim, Inc.
Vision Direct Inc

W D Liquor, Inc.
WAB Holdings, LLC
WAG Employee Services Inc.
WagBeau LLC
WagBeau, Inc.
WAGDCO, LLC
WAGHID, LLC
Wag's Restaurants of Illinois, Inc.
Waldoy, L.P
Walgreen Altoona Co.
Walgreen Alumni Association
Walgreen Arizona Drug Co.
Walgreen Benefit Fund
Walgreen Capitol Court, Inc.
Walgreen Co PAC
Walgreen Co Puerto Rico Branch
Walgreen Co.
Walgreen Columbus Co.
Walgreen Community Development
Walgreen Cudahy, Inc.
Walgreen Delaware Co.
Walgreen Drug Stores Historical Foundation
Walgreen Drugs, Inc.
Walgreen Eastern Co., Inc.
Walgreen Fon-Du-Lac, Inc.
Walgreen Fremont Co.
Walgreen Hastings Co.
Walgreen International Investments LLC

Walgreen International S.a.r.l.
Walgreen Investments Co
Walgreen Investments Merger Co., LLC
Walgreen Investments Merger Co., LLC (DE)
Walgreen Kearney Co
Walgreen Laboratories, Inc.
Walgreen Lincoln Co.
Walgreen Louisiana Co., Inc.
Walgreen Market Strategies LLC
Walgreen Medical Supply, Inc.
Walgreen Mercantile Corporation
Walgreen Milwaukee, Inc.
Walgreen National Corporation
Walgreen Network Health Services
Walgreen Nevada Corporation
Walgreen New Berlin, Inc.
Walgreen Oconomowoc, Inc.
Walgreen of Hato Rey Inc.
Walgreen of Hawaii, LLC
Walgreen of Maui, Inc.
Walgreen of Maui, Inc.
Walgreen of Nevada, LLC
Walgreen of New Mexico, Inc.
Walgreen of Puerto Rico, Inc.
Walgreen of San Patricio, Inc.
Walgreen of US Virgin Islands, LLC
Walgreen Oshkosh, Inc.
Walgreen Pharmacy Services Eastern LLC

Walgreen Pharmacy Services Eastern, LLC
Walgreen Pharmacy Services Midwest, LLC
Walgreen Pharmacy Services Southern, LLC
Walgreen Pharmacy Services Western, LLC
Walgreen Pharmacy Services WHS, LLC
Walgreen Pharmacy Strategies, LLC
Walgreen PR Branch
Walgreen Properties, Inc.
Walgreen Racine, Inc.
Walgreen Realty Resources LLC
Walgreen South Dakota, Inc.
Walgreen Southgate Corp.
Walgreen Specialty Holdings, LLC
Walgreen Watertown, Inc.
Walgreen Waukesha, Inc.
Walgreen West Bend, Inc.
Walgreen Wisconsin, Inc.
Walgreen Woodmar, Inc.
Walgreen-Option Care, Inc. {FKA CuraScript Infusion)
Walgreens Advance Care, Inc.
Walgreens Annapolis, LLC
Walgreens Assistance, Inc.
Walgreens Boots Alliance Holdings LLC
Walgreens Boots Alliance Scottish LP
Walgreens Boots Alliance US 1 LLC
Walgreens Boots Alliance US 2 LLC
Walgreens Boots Alliance US 3 LLC
Walgreens Boots Alliance, Inc.

Walgreens Business Services, LLC
Walgreens.com Inc
Walgreens Community Development Corp
Walgreens Health COE LLC
Walgreens Health Holdings, LLC
Walgreens Health Initiatives - IPA, Inc.
Walgreens Health Initiatives, Inc.
Walgreens Health Services II LLC
Walgreens Health Services III LLC
Walgreens Health Services LLC
Walgreens Health Ventures LLC
Walgreens Healthcare Plus, Inc.
Walgreens Home Care Inc
Walgreens Infusion and Respiratory Services, LLC
Walgreens Infusion Services at Legacy Health, LLC (formerly Option Care at Legacy, L.L.C.)
Walgreens Infusion Services Holding, Inc.
Walgreens Infusion Services, Inc. (FKA Option Care,)
Walgreens Investments Co.
Walgreens Long-Term Care Pharmacy LLC(FKA SeniorMed)
Walgreens Mail Service, Inc.
Walgreens Mail Service, LLC
Walgreens Network Health Services LLC
Walgreens of Massachusetts, LLC
Walgreens of New Mexico, Inc.
Walgreens of North Carolina, Inc.
Walgreens Personal Financial Services, LLC
Walgreens Pharmacy Strategies, LLC
Walgreens Sleep and Respiratory Pharmacy LLC

Walgreens Specialty Care Centers LLC

Walgreens Specialty Pharmacy Holdings, Inc.

Walgreens Specialty Pharmacy Holdings, LLC

Walgreens Specialty Pharmacy, LLC

Walgreens Store No 3288 LLC

Walgreens Store No 3332 LLC

Walgreens Store No 3680 LLC

Walgreens Store No 4650 LLC

Walgreens Store No 4651 LLC

Walgreens Store No 5576 LLC

Walgreens Store No 5838 LLC

Walgreens Store No. 7839, LLC

Walgreens Venture Capital, LLC

WALGREENS WELL NETWORK OF MODESTO, LLC (FORMERLY ACCOUNTABLE CARE NETWORK OF MISSOURI, LLC) nc on 5/23/2013

WALGREENS WELL NETWORK OF OAKLAND, LLC (FORMERLY ACCOUNTABLE CARE NETWORK OF GEORGIA, LLC) nc on 5/23/2013

WALGREENS WELL NETWORK OF PALO ALTO, LLC (formerly Walgreens Well Network of Maryland LLC) nc on 5/23/2013

WALGREENS WELL NETWORK OF SACRAMENTO, LLC (FORMERLY ACCOUNTABLE CARE NETWORK OF COLORADO, LLC) NC on 5/23/13

WALGREENS WELL NETWORK OF SAN FRANCISCO, LLC (formerly Walgreens Well Network of California LLC) nc on 5/23/2013

Walgreens.com, Inc.

Walgreens-Optioncare, Inc.

Waltrust Properties, Inc.

WBA Acquisition 3, LLC

WBA Acquisition 4, LLC

WBA Acquisition 5, LLC

WBA Acquisition 6, LLC

WBA Financial, LLC
WBA Innovation Midco, LLC
WBA Innovation Parent, LLC
WBA Innovation, LLC
WBA INVESTMENTS, INC. (FKA WBA INVESTMENTS, LLC)
WBA RxR US LLC
WBA Shields Merger Sub, LLC
WBA US 1 Co.
WBA US 10 LLC
WBA US 4 LLC
WBA US 5 LLC
WBA US 6 LLC
WBA US 7 LLC
WBA US 8 LLC
WBA US 9 LLC
WCAS Shields Holdings, LLC
WD Liquor, Inc.
Wedge Acquisition Company
Well Ventures, LLC
Weymouth Property, Inc .
WHI (PR Branch)
Whole Health Management, LLC
WHP Health Initiatives, Inc.
Worthmore Cosmetics And Vitamins Co.
WRA Partners, LLC
WVC Investments LLC

EXHIBIT K

Subdivision Participation and Release Form

[Draft]

Governmental Entity:	State:
Authorized Official:	
Address 1:	
Address 2:	
City, State, Zip:	
Phone:	
Email:	

The governmental entity identified above (“*Governmental Entity*”), in order to obtain and in consideration for the benefits provided to the Governmental Entity pursuant to the Settlement Agreement dated December [], 2022 (“*Walgreens Settlement*”), and acting through the undersigned authorized official, hereby elects to participate in the Walgreens Settlement, release all Released Claims against all Released Entities, and agrees as follows.

1. The Governmental Entity is aware of and has reviewed the Walgreens Settlement, understands that all terms in this Participation and Release Form have the meanings defined therein, and agrees that by executing this Participation and Release Form, the Governmental Entity elects to participate in the Walgreens Settlement and become a Participating Subdivision as provided therein.
2. The Governmental Entity shall promptly, and in any event no later than 14 days after the Reference Date and prior to the filing of the Consent Judgment, dismiss with prejudice any Released Claims that it has filed. With respect to any Released Claims pending in *In re National Prescription Opiate Litigation*, MDL No. 2804, the Governmental Entity authorizes the Plaintiffs’ Executive Committee to execute and file on behalf of the Governmental Entity a Stipulation of Dismissal with Prejudice substantially in the form found at [website link to national settlement website to be provided].
3. The Governmental Entity agrees to the terms of the Walgreens Settlement pertaining to Participating Subdivisions as defined therein.
4. By agreeing to the terms of the Walgreens Settlement and becoming a Releasor, the Governmental Entity is entitled to the benefits provided therein, including, if applicable, monetary payments beginning after the Effective Date.
5. The Governmental Entity agrees to use any monies it receives through the Walgreens Settlement solely for the purposes provided therein.
6. The Governmental Entity submits to the jurisdiction of the court in the Governmental Entity’s state where the Consent Judgment is filed for purposes limited to that court’s role

as provided in, and for resolving disputes to the extent provided in, the Walgreens Settlement. The Governmental Entity likewise agrees to arbitrate before the National Arbitration Panel as provided in, and for resolving disputes to the extent otherwise provided in, the Walgreens Settlement.

7. The Governmental Entity has the right to enforce the Walgreens Settlement as provided therein.
8. The Governmental Entity, as a Participating Subdivision, hereby becomes a Releasor for all purposes in the Walgreens Settlement, including without limitation all provisions of Section XI (Release), and along with all departments, agencies, divisions, boards, commissions, districts, instrumentalities of any kind and attorneys, and any person in their official capacity elected or appointed to serve any of the foregoing and any agency, person, or other entity claiming by or through any of the foregoing, and any other entity identified in the definition of Releasor, provides for a release to the fullest extent of its authority. As a Releasor, the Governmental Entity hereby absolutely, unconditionally, and irrevocably covenants not to bring, file, or claim, or to cause, assist or permit to be brought, filed, or claimed, or to otherwise seek to establish liability for any Released Claims against any Released Entity in any forum whatsoever. The releases provided for in the Walgreens Settlement are intended by the Parties to be broad and shall be interpreted so as to give the Released Entities the broadest possible bar against any liability relating in any way to Released Claims and extend to the full extent of the power of the Governmental Entity to release claims. The Walgreens Settlement shall be a complete bar to any Released Claim.
9. The Governmental Entity hereby takes on all rights and obligations of a Participating Subdivision as set forth in the Walgreens Settlement.
10. In connection with the releases provided for in the Walgreens Settlement, each Governmental Entity expressly waives, releases, and forever discharges any and all provisions, rights, and benefits conferred by any law of any state or territory of the United States or other jurisdiction, or principle of common law, which is similar, comparable, or equivalent to § 1542 of the California Civil Code, which reads:

General Release; extent. A general release does not extend to claims that the creditor or releasing party does not know or suspect to exist in his or her favor at the time of executing the release that, if known by him or her would have materially affected his or her settlement with the debtor or released party.

A Releasor may hereafter discover facts other than or different from those which it knows, believes, or assumes to be true with respect to the Released Claims, but each Governmental Entity hereby expressly waives and fully, finally, and forever settles, releases and discharges, upon the Effective Date, any and all Released Claims that may exist as of such date but which Releasors do not know or suspect to exist, whether through ignorance, oversight, error, negligence or through no fault whatsoever, and which, if known, would

materially affect the Governmental Entities' decision to participate in the Walgreens Settlement.

11. Nothing herein is intended to modify in any way the terms of the Walgreens Settlement, to which Governmental Entity hereby agrees. To the extent this Participation and Release Form is interpreted differently from the Walgreens Settlement in any respect, the Walgreens Settlement controls.

I have all necessary power and authorization to execute this Participation and Release Form on behalf of the Governmental Entity.

Signature: _____

Name: _____

Title: _____

Date: _____

EXHIBIT L

Settlement Fund Administrator Terms

I. Definitions

- A. This Settlement Fund Administrator Terms incorporates all defined terms in the Walgreens Settlement Agreement, unless otherwise defined herein, and shall be interpreted in a manner consistent with the Walgreens Settlement Agreement.
- B. *Directed Trustee*. The banking institution where the Settlement Fund is established and which distributes the funds according to the instructions of the Directing Administrator.
- C. *Exhibit G Participant*. A Participating Subdivision listed on Exhibit G to the Walgreens Settlement Agreement.
- D. *Directing Administrator*. The institution or individual that fulfills the remaining obligations of the Settlement Fund Administrator, other than those performed by the Directed Trustee.
- E. *Settlement Fund Administrator*. The Directed Trustee together with the Directing Administrator (collectively referred to as the “Settlement Fund Administrators”).

II. Establishment of the Settlement Fund Administrator

- A. *Selection of the Settlement Fund Administrators*.
 - i. The duties of the Settlement Fund Administrator under the Walgreens Settlement Agreement will be divided between Directed Trustee and Directing Administrator. These may be the same or different entities.
 - ii. The Directed Trustee and Directing Administrator will each be selected by agreement between Walgreens and the Enforcement Committee.
 - iii. Within sixty (60) calendar days of the selection of the Settlement Fund Administrators, unless such time is extended by written agreement of Walgreens and the Enforcement Committee, contracts shall be negotiated and finalized with the Directed Trustee and Directing Administrator.
 - iv. The terms of the Directed Trustee and Directing Administrator shall be for the duration of the Walgreens Settlement Agreement or as otherwise specified in the contract executed with such entity, unless the Directed Trustee or the Directing Administrator is removed pursuant to Section II.C below.
 - v. To promote efficiencies, the Settlement Fund Administrators may place the Settlement Fund into a trust that also holds funds from the similar opioid settlements with Teva, Allergan, CVS, and Walmart. The Settlement Fund Administrators shall create subaccounts (or a similar structure) within the trust to separate funds paid by Walgreens from funds paid by other Defendants. The Settlement Fund Administrators may also

create additional subaccounts to separate funds paid by Walgreens. The Parties agree, notwithstanding the foregoing, that Trust Assets shall not be considered as fungible across the trust, and that Trust Assets held in subaccounts designated as Walgreens subaccounts, shall be for the sole benefit of Walgreens Beneficiaries and that Walgreens Trust Assets shall not be co-mingled with the Trust Assets of other Defendants. Interest earned by the trust shall be accounted by subaccount.

B. Governance of the Settlement Fund Administrators.

- i. The Settlement Fund Administrators will act as independent and neutral third parties to determine the Annual Remediation Payment; administer and disburse funds from the Abatement Accounts Fund, State Fund, Subdivision Fund, and Additional Restitution Amount; and perform other duties as described below and in the Walgreens Settlement Agreement.
- ii. All parties to the Walgreens Settlement Agreement are entitled to rely upon information received from the Settlement Fund Administrators, whether in oral or written. No Party to the Walgreens Settlement Agreement shall have any liability (whether direct or indirect, in contract or tort or otherwise) to any party for or in connection with any action taken or not taken by the Settlement Fund Administrators. In addition, no Party to the Walgreens Settlement Agreement shall have any liability (whether direct or indirect, in contract or tort or otherwise) to any party for or in connection with any action taken or not taken by Walgreens based on incorrect, inaccurate, incomplete or otherwise erroneous information or data provided by the Settlement Fund Administrators. For the avoidance of doubt, nothing in this paragraph alters Sections I to XIII of the Walgreens Settlement Agreement or any of the exhibits therein.

C. Removal of the Settlement Fund Administrators.

- i. The Directed Trustee or Directing Administrator may be removed upon agreement between Walgreens and the Enforcement Committee. The contracts with each entity shall describe the process for removing that entity.
- ii. Disputes regarding the performance and/or removal of the Settlement Fund Administrators will be resolved by the National Arbitration Panel in accordance with Section V.I.F of the Walgreens Settlement Agreement.

D. Funding of the Settlement Fund Administrators.

- i. The costs and fees associated with or arising out of the duties of the Settlement Fund Administrators shall be paid first from the interest accrued in the Walgreens subaccount(s) holding the Settlement Fund.
- ii. To promote efficiencies, Walgreens has chosen to use the same Settlement Fund Administrators as Teva, Allergan, CVS, and Walmart for purposes of their similar opioid settlements. Each Settlement Fund Administrator shall treat its costs and fees relevant to the opioid settlement of Teva, Allergan, CVS, Walgreens, and Walmart as joint costs and fees shared

among each Defendant retaining it (“Joint Costs and Fees”), except for costs and fees performed out of the scope of the contract covering the joint engagement. For the years that Settlement Fund Administrators are used for the Walgreens Settlement Agreement, the following percentages of the Joint Costs and Fees will be attributed to the Walgreens Settlement Agreement:

Payment Years 1-6:	20%
Payment Year 7:	25%
Payment Years 8-10:	33 1/3%
Payment Years 11-13	50%
Payment Years 14-15	100%.

- iii. In the event that the costs and fees of the Settlement Fund Administrators allocated to the Walgreens Settlement Agreement exceeds the accrued interest available in the Walgreens subaccount(s), Walgreens shall pay one-half of the additional amount and one-half shall be paid out of the Settlement Fund pursuant to Section V.C.5 of the Walgreens Settlement Agreement. Walgreens will pay its amount to the Settlement Fund Administrators within 30 days of being notified by the Settlement Fund Administrators that the accrued interest is insufficient to pay the fees owed.
- iv. Walgreens shall not be responsible for any portion of any other Defendants’ allocated share of the Joint Costs and Fees.
- v. Representatives of the Enforcement Committee and Walgreens shall negotiate a budget with the Settlement Fund Administrators, which shall be dependent on the scope of services, the number and timing of distributions from the Settlement Fund, and the reporting requirements. Representatives of the Enforcement Committee and Walgreens have the right to review the costs and fees of the Settlement Fund Administrators prior to payment and upon request. The deadlines and grounds for reviewing and objecting to such costs and fees will be established in the contracts executed with each of the Directed Trustee and Directing Administrator. Disputes regarding the payment of such costs and fees will be resolved by the National Arbitration Panel in accordance with Section VI.F of the Walgreens Settlement Agreement.
- vi. Walgreens, the Enforcement Committee, and the Directing Administrator shall agree on a defined list of investments in which the Directing Administrator may invest the Trust Assets in designated Walgreens subaccounts, which may be updated and amended from time to time in writing by Walgreens, the Enforcement Committee, and the Directing Administrator.
- vii. Walgreens shall not have any liabilities or funding obligations with respect to the trust other than the funding obligations expressly set forth in the Settlement Agreements. For the avoidance of doubt, Walgreens shall not

be required to further fund the trust in the event that the value of the Fund Assets are diminished in any way, through the investment decisions of the Directing Administrator or otherwise.

III. Participation in the Walgreens Settlement Agreement

A. Repository for Settlement Participation Forms.

- i. The Directing Administrator is responsible for receiving and preserving the Settlement Participation Forms pursuant to Sections VII.B and VII.C of the Walgreens Settlement Agreement. The Directing Administrator is responsible for ensuring newly received forms are properly executed. For forms executed and accepted prior to the retention of the Directing Administrator, the Directing Administrator shall rely on information provided by the Implementation Administrator as to the proper execution of the forms unless it is provided information that indicates such information is incorrect.
- ii. Within sixty (60) calendar days of its retention, the Directing Administrator shall establish a process to receive, preserve, and review the Settlement Participation Forms.
- iii. The Directing Administrator will make the Settlement Participation Forms available to Walgreens, the Enforcement Committee, and the Settling States through an online platform. If the requirements for preserving and making available the Settlement Participation Forms change, the Enforcement Committee will convey any new requirements to the Directing Administrator which will make the change.
- iv. The Directing Administrator shall promptly respond to requests by Walgreens, the Enforcement Committee, or the Settling States for information concerning the Settlement Participation Forms. The Directing Administrator will notify Walgreens and the Enforcement Committee on a regular basis when additional Settlement Participation Forms are submitted unless such information is readily available to the Parties on the online platform established under Section III.A.iii, above.
- v. Upon reasonable request, the Directing Administrator shall provide reasonably available information to Settling States, Participating Subdivisions, Participating Special Districts, and the Cost and Expense Fund Administrator (as defined by Exhibit R of the Walgreens Settlement Agreement) relevant to calculating amounts owed under a State Back-Stop Agreement.

IV. Calculation and Allocation of Payments.

A. General Principles.

- i. This Section IV is intended to implement the relevant provisions of Sections I through XIII of the Walgreens Settlement Agreement and the

exhibits therein. To the extent this Section IV conflicts with Sections I through XIII of the Walgreens Settlement Agreement and the exhibits therein, the Walgreens Settlement Agreement shall control.

- ii. The Settlement Fund Administrators are entitled to rely upon information received from the Parties to the Walgreens Settlement Agreement, whether in oral or written, for the purpose for which it was submitted, provided that such information is not disputed by another Party.
 1. Walgreens and a Settling State shall provide the Directing Administrator notice of agreement pursuant to Section I.DDD of the Walgreens Settlement Agreement to populations to be used for fire districts in Settling States where Primary Fire Districts were not identified in connecting with the implementation of the July 21, 2021 Janssen Settlement Agreement.
 2. Walgreens and a Settling State may inform the Directing Administrator that they agree the Settling State qualifies for Incentive Payment A. In such cases, such agreement shall satisfy the Directing Administrator's obligations to determine the Settling State's qualification for Incentive Payment A.
- iii. Walgreens and the Enforcement Committee may agree to some or all of the calculations and allocations set forth in this Section IV prior to the Directing Administrator making such determination. In such cases, they shall so inform the Directing Administrator and such agreement shall satisfy the Directing Administrator's obligations to determine such calculations and allocations unless the Directing Administrator is provided with information establishing that the agreed-upon calculation or allocation is inaccurate.
- iv. The Settling States have different requirements for how payments are made to the State and its Exhibit G Participants based on applicable State-Subdivision Agreements, Allocation Statutes, Statutory Trusts, State Back-Stop Agreements, fiscal laws, and other differences. The Directing Administrator shall ask the Attorney General's Office in each Settling State to: (a) inform it whether the State has a State-Subdivision Agreement, Allocation Statute, and/or Statutory Trust; and (b) submit instructions on how payments are to be made to the State and its Exhibit G Participants. The Directing Administrator shall comply with such instructions so long as it is timely submitted and permissible under Sections I through XIII of the Walgreens Settlement Agreement and the exhibits therein.
 1. A Settling State may choose to have all funds for the State and its Exhibit G Participants paid to one or more trust funds (such as a Qualified Settlement Fund or similar fund) or state accounts, which in turn will make payments to the State and its Exhibit G Participants in a manner that complies with all provisions of

Sections I through XIII of the Walgreens Settlement Agreement and the exhibits therein.

2. An Exhibit G Participant may timely choose to make a voluntary redistribution as provided by Section V.D.3 of the Walgreens Settlement Agreement by providing notice through the instructions provided by the Attorney General's Office for its State or by providing notice directly to the Directing Administrator through the instructions provided by the Directing Administrator.
 3. The Directing Administrator may rely on logistic information, like contact, bank account and tax identification number information, previously collected for purposes of the July 21, 2021 Distributor Settlement Agreement and/or July 21, 2021 Janssen Settlement Agreement for a Settling State and its Exhibit G Participants unless instructed otherwise by the Attorney General's Office, and agreed in accordance with the security procedures as established and agreed between the Directing Administrator and the Directing Trustee in the Operating Agreement or otherwise.
- v. The Directing Administrator shall request any Settling State without a State-Subdivision Agreement, Allocation Statute, or Statutory Trust, to submit a designation of a lead State agency or other entity to serve as the single point of contact for that Settling State's funding requests from the Abatement Accounts Fund to comply with Section V.D.4.b of the Walgreens Settlement Agreement. The designated entity shall be the only entity authorized to request the Directing Administrator instruct the Directed Trustee to disburse from that Settling State's Abatement Accounts Fund. The Directing Administrator shall not instruct the Directed Trustee to disburse any moneys from these Settling States' Abatement Accounts Fund without such instructions.
 - vi. In consultation with Walgreens and the Enforcement Committee, the Directing Administrator may set reasonable limits on the frequency with which it directs the Directed Trustee to make payments and may set other reasonable restrictions on complying with requests made by Settling States or their Participating Subdivisions, to limit the burdens and costs imposed on the Settlement Fund Administrators.
 - vii. The Settlement Fund Administrators may combine the payments under this Section IV with funds to be distributed by other comparable opioid settlements. In determining when payments for each Payment Year will be made, the Settlement Fund Administrators may take into account the timeline for the availability of disbursements under other comparable opioid settlements.

B. Payment Year 1 Annual Remediation Payment.

- i. On August 31, 2023, Walgreens transferred its Initial Year Payment of \$359,763,189.57 to a Qualified Settlement Fund under the control of the

Settlement Fund Administrators. The Settlement Fund Administrators shall transfer these funds into the Walgreens subaccount(s) in the trust provided by Section II.A.v, above, once established.

- ii. Appendix 1 to this Exhibit L lists each Settling State's Statewide Payment Amount included within the transfer Walgreens made on August 31, 2023, and the amount included within the transfer that constituted interest to be used to pay costs and fees associated with or arising out of the duties of the Settlement Fund Administrators pursuant to Section II.D.i, above.
- iii. The Directing Administrator shall allocate the Payment Year 1 Annual Remediation Payment within the Settling States using the Statewide Payment Amount for each Settling State listed in Appendix 1 to this Exhibit L.
 1. The Directing Administrator shall determine the allocations of the Statewide Payment Amount within each Settling State pursuant to Section V.C, Section V.D and Exhibit G of the Walgreens Settlement Agreement, taking into account the instructions it has received pursuant to Section IV.A.iv, above.
 2. If a Settling State and its Exhibit G Participants have reached consensus as to the intrastate allocation pursuant to Section IV.C.4 of the Walgreens Settlement Agreement, the Attorney General's Office in the Settling State shall so inform the Directing Administrator and such agreement shall satisfy the Directing Administrator's obligations under Section IV.B.iii.1, above.
 3. If the Attorney's General Office in a Settling State does not inform the Directing Administrator that the Settling State and its Exhibit G Participants have reached consensus as to the intrastate allocation pursuant to Section IV.C.4 of the Walgreens Settlement Agreement, the Directing Administrator shall give notice to the Settling States and their Exhibit G Participants of: (a) the amount to be received by each Settling State; (b) the amount to be received by the separate types of funds for each Settling State (if applicable); and (c) the amount to be received by each Settling State's Exhibit G Participants.
- iv. The Directing Administrator shall provide instructions regarding the distribution of the Payment Year 1 Annual Remediation Payment to the Directed Trustee, consistent with the allocations determined in Section IV.B.iii, above, as soon as practicable; *provided, however*, the Directing Administrator shall not provide the instructions for an allocation for which notice is required pursuant to Section IV.B.iii.3, above, until the distribution is no longer subject to dispute pursuant to the procedures provided by Section IV.D, below.
- v. The Directed Trustee shall distribute the funds consistent with the instructions it received pursuant to Section IV.B.iv, above, on, or as soon

as practicable after the Payment Date for Payment Year 1 unless the requests made pursuant to Section IV.A.iv and .v, above, provide otherwise; *provided, however*, that for any Settling State where the Consent Judgment has not been entered, the funds allocable to that Settling State and its Exhibit G Participants shall not be transferred from the Settlement Fund or disbursed until ten (10) calendar days after the entry of the Consent Judgment in that State; *provided further* that any amounts allocated to a Participating Subdivision that has not yet secured dismissal with prejudice of its lawsuit as required under Section VII.C of the Walgreens Settlement Agreement shall not be disbursed until the Participating Subdivision has secured such dismissal. Walgreens shall notify the Directing Administrator if it believes a Participating Subdivision has not yet secured dismissal with prejudice of its lawsuit as required under Section X.C of the Walgreens Settlement Agreement. If so notified, the Directing Administrator will notify the Participating Subdivision.

C. Payment Years 2-15 Annual Remediation Payment.

- i. The Payment Date for Payment Year 2 is December 31, 2023. The Payment Date for Payment Year 3 is March 31, 2025, and the Payment Date for Payment Years 4 through 14 shall be each successive March 31. The Payment Date for Payment Year 15 is December 31, 2036.
- ii. The Directing Administrator shall use the data provided to it by Walgreens and the Enforcement Committee, which shall be submitted to the Directing Administrator no later than sixty (60) calendar days prior to the Payment Date, to fulfill its obligations under this Section IV.C and determine the allocations to Settling States and their Exhibit G Participants.
- iii. If, no later than fifty (50) calendar days prior to the Payment Date, Walgreens and the Enforcement Committee inform the Directing Administrator that they agree on the amount of the Annual Remediation Payment and the Statewide Payment Amount for each Settling State, Walgreens shall pay the agreed-upon Annual Remediation Payment amount on the Payment Date and the Directing Administrator shall treat those amounts as the determination described in Section IV.C.iv, below.
- iv. If fifty (50) calendar days prior to the Payment Date, Walgreens and the Enforcement Committee have not informed the Directing Administrator of agreed-upon amounts pursuant to Section IV.C.iii, above, the Directing Administrator shall determine the Annual Remediation Payment and the Statewide Payment Amount for each Settling State as follows:
 1. The Directing Administrator shall determine, for each Settling State, the amount of base and incentive payments to which the State is entitled.

- a. The base payments will be equal to forty-one percent (41%) of the Adjusted State Remediation Payment. These payments will be due in installments consistent with Exhibit M-2 of the Walgreens Settlement Agreement over the fifteen (15) Payment Years.
 - b. The Directing Administrator shall follow the steps outlined in Section IV.H of the Walgreens Settlement Agreement to determine each Settling State's eligibility for Incentive Payments A-D, which total up to a maximum of fifty-nine percent (59%) of the Adjusted State Remediation Payment; *provided, however*, Settling States shall have up to two years after the Effective Date to become eligible for Incentive Payment A.
2. The Directing Administrator shall apply any offsets, credits or reductions as specified under Section IV, Section XI and Section XII of the Walgreens Settlement Agreement, and allocate and track these amounts so that they reduce payments to only those Settling States and their Exhibit G Participants subject to the relevant offset, credit, or reduction.
3. The Directing Administrator shall apply any adjustment required as a result of the annual cap on payments, as specified under Section IV.B of the Walgreens Settlement Agreement.
4. The Directing Administrator shall apply any adjustment required as a result of significant financial constraint, as specified under Section IV.K of the Walgreens Settlement Agreement.
5. The Directing Administrator shall determine the amount of any Settlement Fund Administrator costs and fees that exceed the accrued interest in the Settlement Fund and Settlement Fund Escrow, as well as the amounts, if any, of such costs and fees owed by Walgreens and out of the Settlement Fund pursuant to Sections II.D.ii and II.D.iii, above.
6. The Directing Administrator shall determine the total Annual Remediation Payment owed by Walgreens to the Settlement Fund on the Payment Date, and the amount of the Statewide Payment Amount for each Settling State, consistent with the calculations in Sections IV.C.iv.1 through IV.C.iv.5, above. For the Annual Remediation Payment due in Payment Year 2, the Directing Administrator shall deduct any amount in excess of \$1.5 million Walgreens paid for the Implementation Administrator's fees and costs from the amount due.
7. The Directing Administrator shall give notice to Walgreens, the Settling States, and the Enforcement Committee of the amount of the Annual Remediation Payment, and the Statewide Payment

Amount for each Settling State, and these notices shall be subject to dispute pursuant to the procedures provided by Section IV.D.i, below.

- v. The Directing Administrator shall allocate the Annual Remediation Payment (other than the amount owed for Settlement Fund Administrator costs and fees) within the Settling States using the Statewide Payment Amount for each Settling State determined pursuant to Section IV.C.iii or Section IV.C.iv, above.
 1. The allocations within each Settling State will be determined pursuant Section V.C, Section V.D and Exhibit G of the Walgreens Settlement Agreement, taking into account the instructions it has received pursuant to Section IV.A.iv, above.
 2. If a Settling State and its Exhibit G Participants have reached consensus as to the intrastate allocation pursuant to Section IV.C.4 of the Walgreens Settlement Agreement, the Attorney General's Office in the Settling State shall so inform the Directing Administrator and such agreement shall satisfy the Directing Administrator's obligations under this Section IV.C.v.
 3. If the Attorney's General Office in a Settling State does not inform the Directing Administrator that the Settling State and its Exhibit G Participants have reached consensus as to the intrastate allocation pursuant to Section IV.C.4 of the Walgreens Settlement Agreement, as soon as possible following the determination under Section IV.C.iii or Section IV.C.iv, above, the Directing Administrator shall give notice to the Settling States and their Exhibit G Participants of: (a) the amount to be received by each Settling State (specifying the amount of base payment, of each incentive payment, and of each applicable offset, credit, or reduction); (b) the amount to be received by the separate types of funds for each Settling State (if applicable); and (c) the amount to be received by each Settling State's Exhibit G Participants.
- vi. The Directing Administrator shall provide instructions regarding the distribution of the Annual Remediation Payment to the Directed Trustee, consistent with the allocations determined in Section IV.C.v, above, as soon as practicable; *provided, however*, the Directing Administrator shall not provide the instructions for an allocation for which notice is required pursuant to Section IV.C.v.3, above, until the distribution is no longer subject to dispute pursuant to the procedures provided by Section IV.D.ii, below.
- vii. The Directed Trustee shall distribute the funds consistent with the instructions it received pursuant to Section IV.C.vi, above, on, or as soon as practicable after the Payment Date unless the requests made pursuant to Section IV.A.iv and .v, above, provide otherwise; *provided, however*, that any amounts allocated to a Participating Subdivision that has not yet

secured dismissal with prejudice of its lawsuit as required under Section VII.C of the Walgreens Settlement Agreement shall not be disbursed until the Participating Subdivision has secured such dismissal. Walgreens shall notify the Directing Administrator if it believes a Participating Subdivision has not yet secured dismissal with prejudice of its lawsuit as required under Section VII.C of the Walgreens Settlement Agreement. If so notified, the Directing Administrator will notify the Participating Subdivision.

- viii. The Settlement Fund Administrators shall be also responsible for allocating and disbursing the Additional Remediation Amount for Payment Years 2-7 among Settling States listed in Exhibit N of the Walgreens Settlement Agreement. The Directing Administrator shall account for the instructions it has received pursuant to Section IV.A.iv, above in directing the Directed Trustee's distribution of this money.

D. Disputes Regarding Notices.

- i. For a notice provided pursuant to Section IV.C.iv.7, above, concerning the amount of the Annual Remediation Payment, and the Statewide Payment Amount for each Settling State, the following procedures shall apply:
 - 1. Within twenty-one (21) calendar days of the notice provided by the Directing Administrator, Walgreens, any Settling State or the Enforcement Committee party may dispute, in writing, the calculation of the Annual Remediation Payment (including the amount allocated for Settlement Fund Administrator costs and fees), or the Statewide Payment Amount for a Settling State. Such disputing party must provide a written notice of dispute to the Settlement Fund Administrators, the Enforcement Committee, any affected Settling State, and Walgreens identifying the nature of the dispute, the amount of money that is disputed, and the Settling State(s) affected. The Directing Administrator will maintain official contact information for providing a notice of dispute.
 - 2. Within twenty-one (21) calendar days of the sending of a written notice of dispute, any affected party may submit a response, in writing, to the Settlement Fund Administrators, the Enforcement Committee, any affected Settling State, and Walgreens identifying the basis for disagreement with the notice of dispute.
 - 3. If no response is filed, the Directing Administrator shall adjust the amount calculated consistent with the written notice of dispute and shall notify Walgreens of the amount of that year's Annual Remediation Payment due on the Payment Date. If a written response to the written notice of dispute is timely sent to the Settlement Fund Administrators, the Directing Administrator shall notify Walgreens of the preliminary amount to be paid, which shall be the greater of the amount originally calculated by the Directing Administrator or the amount that would be consistent with the

notice of dispute, *provided, however*, that in no circumstances shall the preliminary amount to be paid be higher than the Annual Maximum as set forth in Section IV.B.2 of the Walgreens Settlement Agreement. For the avoidance of doubt, a transfer of payments from the Settlement Fund Escrow for other Payment Years does not count toward determining whether the amount to be paid is higher than the Annual Maximum as set forth in Section IV.B.2 of the Walgreens Settlement Agreement.

4. The Directing Administrator shall instruct the Directed Trustee to place any disputed amount of the preliminary amount paid by Walgreens into the Settlement Fund Escrow and to disburse any undisputed amount to each Settling State and Exhibit G Participants.
- ii. For a notice provided pursuant to Section IV.B.iii.3 or Section IV.C.v.3, above, concerning the intrastate allocation of the Statewide Payment Amount for each Settling State, the following procedures shall apply:
1. Within twenty-one (21) calendar days of the notice provided by the Directing Administrator, any Settling State or Exhibit G Participants may dispute, in writing, the calculation of the amount to be received by a Settling State and/or its Exhibit G Participants. The Directing Administrator shall disregard any dispute that challenges the allocations adopted by a State-Subdivision Agreement approved pursuant to the provisions of Exhibit O of the Walgreens Settlement Agreement or by statute. A disputing party must provide a written notice of dispute to the Settlement Fund Administrators, any affected Settling State, and any affected Exhibit G Participant identifying the nature of the dispute, the amount of money that is disputed, and the Settling State(s) affected. The Directing Administrator will maintain official contact information for providing a notice of dispute.
 2. Within twenty-one (21) calendar days of the sending of a written notice of dispute, any affected Settling State or any affected Exhibit G Participant may submit a response, in writing, to the Settlement Fund Administrators, any affected Settling State, and any affected Exhibit G Participant identifying the basis for disagreement with the notice of dispute.
 3. If no response is filed, the Directing Administrator shall adjust the amount calculated consistent with the written notice of dispute.
 4. The Directing Administrator shall instruct the Directed Trustee to place any disputed amount into the Settlement Fund Escrow and to disburse any undisputed amount to each Settling State and Exhibit G Participants.

- iii. Disputes described in this subsection shall be resolved in accordance with the terms of Section VI.F of the Walgreens Settlement Agreement.
- iv. The decisions of the National Arbitration Panel shall be binding on Settling States, Participating Subdivisions, Walgreens, and the Settlement Fund Administrators.

E. *Extensions.*

- i. The schedule provided for in this Section IV shall be adjusted based on what is practicable. The Settlement Fund Administrators shall provide notice to Walgreens and the Enforcement Committee should the Directing Administrator and/or Directed Trustee believe that the deadlines provided for in this Section IV need to be adjusted. In such a circumstance, the Settlement Fund Administrators, Walgreens, and the Enforcement Committee will meet and confer regarding the appropriate timeline, seeking to balance practical realities with the importance of expediting the receipt of funds by the Settling States and their Exhibit G Participants so that they can be used to provide Opioid Remediation.
- ii. The deadlines in this Section IV may be extended by the written agreement of Walgreens and the Enforcement Committee.

V. Reporting Obligations

A. *Reporting of Non-Opioid Remediation Uses.*

- i. The Directing Administrator shall set up a system to receive and preserve reports from Settling States and Participating Subdivisions that have used monies from the Settlement Fund for purposes that do not qualify as Opioid Remediation, pursuant to Section V.B.2 of the Walgreens Settlement Agreement. The Directing Administrator will not require Settling States and Exhibit G Participants without any such uses of money to submit a report, and the Directing Administrator may treat the failure to submit a report as confirmation that a Settling State or Exhibit G Participants had no such uses of money.
- ii. Settling States and Exhibit G Participants shall report to the Directing Administrator the amount of funds received from the Settlement Fund used for purposes that do not qualify as Opioid Remediation (pursuant to Section V.B.2 of the Walgreens Settlement Agreement). The format of Settling States and Exhibit G Participants' reports to the Directing Administrator shall match the format of the reports Settling States and Participating Subdivisions were required to submit on March 31, 2023 pursuant to the distributor and Janssen settlements. Such Settling State or Exhibit G Participants shall make such reports to the Directing Administrator with respect to each six-month period ending on June 30 or December 31 of any year in which funds are received from the Settlement Fund. Such Settling State or Exhibit G Participants shall make each such report within ninety (90) days of the end of the applicable six-month

period. The Directing Administrator shall make such reports available to Walgreens and the Enforcement Committee.

- iii. The Directing Administrator shall establish a process by the due date of the first report to make the reporting under this Section V.A available to the public.

B. Abatement Accounts Fund Reporting.

- i. Upon request by Walgreens, the Settlement Fund Administrators shall agree to perform such further acts and to execute and deliver such further documents (including by online platform if requested) as may be reasonably necessary for Walgreens to establish the statements set forth in Section V.F of the Walgreens Settlement Agreement to the satisfaction of its tax advisors, its independent financial auditors, the Internal Revenue Service, or any other governmental authority, including as contemplated by Treasury Regulations Section 1.162-21(b)(3)(ii) and any subsequently proposed or finalized relevant regulations or administrative guidance. Nothing herein shall be read to conflict with or limit the Parties' obligations under Sections V.F and XIII.G of the Walgreens Settlement Agreement.

C. Qualified Settlement Fund Treatment.

- i. Walgreens and the Settlement Fund Administrators shall agree that the Settlement Fund is intended to be classified as a "qualified settlement fund" within the meaning of Treasury regulations Section 1.468B-1, et seq. (and corresponding or similar provisions of state, local, or foreign law, as applicable). The Settlement Fund Administrators shall not take any action or tax position inconsistent with such treatment. The Settlement Fund shall be treated as a qualified settlement fund from the earliest date possible, and Walgreens and the Settlement Fund Administrators shall agree to any relation-back election required to treat the Settlement Fund as a qualified settlement fund from the earliest date possible.

D. Tax Administration.

- i. The Directing Administrator shall serve as administrator of the Settlement Fund for tax purposes. The Directing Administrator shall (i) obtain federal and state taxpayer identification numbers for the Settlement Fund and provide the same to Walgreens and the Settlement Fund Administrators, (ii) seek a Private Letter Ruling from the IRS determining that all investment income earned on the Trust Assets is excludible from gross income under Section 115 of the Internal Revenue Code, 26 U.S.C. § 115, (iii) be responsible for all tax reporting, withholding and filing requirements for the Settlement Fund, (iv) provide instructions to Walgreens and the Settlement Fund Administrators for the release of sufficient funds from the Settlement Fund to pay all taxes owed by the Settlement Fund in accordance with Treasury regulations Section 1.468B-2 and any applicable state, local or other tax laws, (v) send copies of all

such tax filings and returns to Walgreens, the Enforcement Committee, and the Settlement Fund Administrators, and (vi) engage, with prior approval from Walgreens and the Enforcement Committee, any other professionals necessary to complete these tasks. Walgreens, the Enforcement Committee, and the Directed Trustee shall provide such cooperation and information as the Directing Administrator may reasonably request in performing the responsibilities set forth in this Section V.D.

**Appendix 1 – Statewide Payment Amounts and Interest included within the transfer
Walgreens made on August 31, 2023**

State	Statewide Payment Amount
Alabama	\$6,341,398.47
Alaska	\$907,223.03
American Samoa	\$68,037.38
Arizona	\$9,439,765.27
Arkansas	\$3,704,290.33
California	\$39,424,029.66
Colorado	\$6,602,720.14
Connecticut	\$5,141,139.49
Delaware	\$1,756,463.27
District of Columbia	\$715,166.18
Georgia	\$11,079,341.92
Guam	\$190,880.50
Hawaii	\$1,290,038.29
Idaho	\$1,954,666.59
Illinois	\$13,217,671.65
Indiana	\$8,809,141.51
Iowa	\$2,948,147.17
Kansas	\$3,115,651.01
Kentucky	\$7,932,719.61
Louisiana	\$5,821,745.94
Maine	\$2,103,340.90
Maryland	\$8,386,805.87
Massachusetts	\$9,153,587.98
Michigan	\$13,518,425.24
Minnesota	\$5,154,846.59
Mississippi	\$3,426,999.59
Missouri	\$7,969,726.26
Montana	\$1,241,954.75
N. Mariana Islands	\$66,383.35
Nebraska	\$1,657,623.40
New Hampshire	\$2,298,686.55
New Jersey	\$10,947,923.40
New York	\$18,140,130.95
North Carolina	\$12,915,341.94
North Dakota	\$675,619.36
Ohio	\$17,311,988.81

Oklahoma	\$6,088,539.26
Oregon	\$5,460,343.13
Pennsylvania	\$18,232,033.35
Puerto Rico	\$2,821,761.42
Rhode Island	\$1,774,401.93
South Carolina	\$6,116,661.14
South Dakota	\$787,604.35
Tennessee	\$10,681,737.21
Texas	\$25,006,989.60
Utah	\$4,556,495.89
Vermont	\$1,011,248.54
Virgin Islands	\$125,437.39
Virginia	\$9,060,362.22
Washington	\$9,214,495.62
Wisconsin	\$6,986,681.03
Wyoming	\$662,857.15
Interest	\$5,745,917.99

EXHIBIT M-1: PAYMENT SCHEDULE

Payment Year	Maximum Annual Fees Payment (See Exhibit M-3)	Maximum Annual Remediation Payment (See Exhibit M-2)	Annual Maximum
Year 1 9/1/22 - 8/31/23	---	\$369,445,784	\$369,445,784
Year 2 9/1/23 - 8/31/24	\$122,393,885	\$243,858,900	\$366,252,785
Year 3 9/1/24 - 8/31/25	\$122,393,885	\$243,858,900	\$366,252,785
Year 4 9/1/25 - 8/31/26	\$122,393,885	\$243,858,900	\$366,252,785
Year 5 9/1/26 - 8/31/27	\$122,393,885	\$243,858,900	\$366,252,785
Year 6 9/1/27 - 8/31/28	\$122,393,885	\$243,858,900	\$366,252,785
Year 7 9/1/28 - 8/31/29	\$122,393,885	\$243,858,900	\$366,252,785
Year 8 9/1/29 - 8/31/30	---	\$369,445,784	\$369,445,784
Year 9 9/1/30 - 8/31/31	---	\$369,445,784	\$369,445,784
Year 10 9/1/31 - 8/31/32	---	\$369,445,784	\$369,445,784
Year 11 9/1/32 - 8/31/33	---	\$369,445,784	\$369,445,784
Year 12 9/1/33 - 8/31/34	---	\$369,445,784	\$369,445,784
Year 13 9/1/34 - 8/31/35	---	\$369,445,784	\$369,445,784
Year 14 9/1/35 - 8/31/36	---	\$369,445,784	\$369,445,784
Year 15 9/1/36 - 8/31/37	---	\$369,445,784	\$369,445,784
Total	\$734,363,310	\$4,788,165,456	\$5,522,528,766

EXHIBIT M-2: MAXIMUM ANNUAL REMEDIATION PAYMENT SCHEDULE

Payment Year	Maximum Base Payments (41%)	Maximum Incentive Payment A (59%)	Maximum Incentive Payment BC (56%)	Maximum Incentive Payment D (10%)	Maximum Annual Remediation Payment
Year 1 The later of December 31, 2022 or five business days after Preliminary Agreement Date	\$369,445,784	---	---	---	\$369,445,784
Year 2 December 31, 2023	\$99,982,150	\$143,876,750	\$143,876,750	---	\$243,858,900
Year 3 March 31, 2025	\$99,982,150	\$143,876,750	\$143,876,750	---	\$243,858,900
Year 4 March 31, 2026	\$99,982,150	\$143,876,750	\$143,876,750	---	\$243,858,900
Year 5 March 31, 2027	\$99,982,150	\$143,876,750	\$143,876,750	---	\$243,858,900
Year 6 March 31, 2028	\$99,982,150	\$143,876,750	\$129,512,255	\$47,881,655	\$243,858,900
Year 7 March 31, 2029	\$99,982,150	\$143,876,750	\$129,512,255	\$47,881,655	\$243,858,900
Year 8 March 31, 2030	\$124,226,144	\$245,219,640	\$230,855,143	\$47,881,655	\$369,445,784
Year 9 March 31, 2031	\$124,226,144	\$245,219,640	\$230,855,143	\$47,881,655	\$369,445,784
Year 10 March 31, 2032	\$124,226,144	\$245,219,640	\$230,855,143	\$47,881,655	\$369,445,784
Year 11 March 31, 2033	\$124,226,144	\$245,219,640	\$230,855,143	\$47,881,655	\$369,445,784
Year 12 March 31, 2034	\$124,226,144	\$245,219,640	\$230,855,143	\$47,881,655	\$369,445,784
Year 13 March 31, 2035	\$124,226,144	\$245,219,640	\$230,855,143	\$47,881,655	\$369,445,784
Year 14 March 31, 2036	\$124,226,144	\$245,219,640	\$230,855,143	\$47,881,655	\$369,445,784
Year 15 December 31, 2036	\$124,226,144	\$245,219,640	\$230,855,143	\$47,881,655	\$369,445,784
Total	\$1,963,147,836	\$2,825,017,620	\$2,681,372,654	\$478,816,550	\$4,788,165,456

NOTES TO EXHIBIT M-2:

1. All figures for the Maximum Base Payment, Maximum Incentive A Payment, and Maximum Incentive Payment BC are maximum figures that reflect the following:
 - An assumption that all Eligible States are Settling States.
 - An assumption that all Settling States earn the full amount of the relevant incentive payment.
2. All figures for the Maximum Incentive Payment D show the amount earned based on all Settling States obtaining its maximum value of 10%, and reflect the following:
 - An assumption that all Eligible States are Settling States.
 - An assumption that all Settling States are eligible for Incentive Payment D in every Payment Year in which Incentive D is paid.
3. All figures for the Maximum Annual Remediation Payment reflect the following:
 - The credit amount of \$361,834,542 for Florida's prior settlements have already been applied. The credit amount for Suffolk and Nassau Counties in New York in the amount of 15.31% of New York State's Allocation has not been applied against New York's allocation.
 - An assumption that all Eligible States are Settling States.
 - An assumption that each Settling State earn the maximum amount of the available Incentive Payment by either qualifying for Incentive Payment A, or the combination of obtaining a 100% participation percentage for Incentive Payment BC and earning Incentive Payment D at a value of 3%).
4. Any offsets for Eligible States that are Non-Settling States would be deducted from the Maximum Base Payment, Maximum Incentive Payments (A, BC, and D), and Maximum Annual Remediation Payment by subtracting the amount of the payment times the Overall State Allocation Percentage for each Non-Settling State.

EXHIBIT M-3: ANNUAL FEES PAYMENT SCHEDULE

Payment Year	Maximum Exhibit R Attorney Fee and Cost Funds	Common Benefit Fee on Credits	State Cost Fund	Maximum State Outside Counsel Fee Fund	Maximum Additional Remediation Amount	Maximum Annual Fees Payment
Year 2 December 31, 2023	\$98,955,419	\$7,477,914	\$7,980,276	\$3,990,138	\$3,990,138	\$122,393,885
Year 3 December 31, 2024	\$98,955,419	\$7,477,914	\$7,980,276	\$3,990,138	\$3,990,138	\$122,393,885
Year 4 December 31, 2025	\$98,955,419	\$7,477,914	\$7,980,276	\$3,990,138	\$3,990,138	\$122,393,885
Year 5 December 31, 2026	\$98,955,420	\$7,477,914	\$7,980,275	\$3,990,138	\$3,990,138	\$122,393,885
Year 6 December 31, 2027	\$98,955,420	\$7,477,914	---	\$7,980,275	\$7,980,276	\$122,393,885
Year 7 December 31, 2028	\$98,955,421	\$7,477,913	---	\$7,980,276	\$7,980,275	\$122,393,885
Total	\$593,732,518	\$44,867,483	\$31,921,103	\$31,921,103	\$31,921,103	\$734,363,310

Exhibit N
Additional Remediation Amount Allocation Percentages

Alabama	2.0094047523%
American Samoa	0.0215590674%
Arizona	2.9911870812%
California	12.4923284542%
Colorado	2.0922099886%
Connecticut	1.6290775863%
District of Columbia	0.2266153628%
Georgia	3.5107212404%
Guam	0.0604844794%
Hawaii	0.4087756176%
Idaho	0.6193769970%
Illinois	4.1882957440%
Indiana	2.7913607538%
Iowa	0.9341820978%
Kansas	0.9872591950%
Louisiana	1.8447419766%
Maine	0.6664875621%
Maryland	2.6575348718%
Massachusetts	2.9005058228%
Minnesota	1.6334209688%
Missouri	2.5253744735%
Montana	0.3935393398%
N. Mariana Islands	0.0210349545%
Nebraska	0.5252526469%
New Jersey	3.4690785339%
New York	6.7872003052%
North Carolina	4.0924962523%
North Dakota	0.2140841267%
Ohio	5.4856657801%
Oklahoma	1.9292810204%
Oregon	1.7302239375%
Pennsylvania	5.7772011360%
Rhode Island	0.5622563667%
South Carolina	1.9381920268%
Tennessee	3.3847318704%
Texas	7.9239877394%

Vermont	0.3204352512%
Virgin Islands	0.0397474619%
Virginia	2.8709652916%
Washington	2.9198056809%
Wisconsin	2.2138760297%
Wyoming	0.2100401547%

Exhibit O
Adoption of a State-Subdivision Agreement

A State-Subdivision Agreement shall be applied if it meets the requirements of Section V and is approved by the State and by the State's Subdivisions as follows:

1. *Requirements for Approval.* A State-Subdivision Agreement shall be deemed as agreed to when it has been approved by the State and either (a) Subdivisions whose aggregate "Population Percentages," determined as set forth below, total more than sixty percent (60%), or (b) Subdivisions whose aggregate Population Percentages total more than fifty percent (50%) provided that these Subdivisions also represent fifteen percent (15%) or more of the State's counties or parishes (or, in the case of Settling States whose counties and parishes do not function as local governments, 15% of or more of the Settling State's non-county Subdivisions), by number.

2. *Approval Authority.* Approval by the State shall be by the Attorney General. Approval by a Subdivision shall be by the appropriate official or legislative body pursuant to the required procedures for that Subdivision to agree to a legally binding settlement.

3. *Population Percentage Calculation.* For purposes of this Exhibit O only, Population Percentages shall be determined as follows: For States with functional counties or parishes³ the Population Percentage of each county or parish shall be deemed to be equal to (a) (1) two hundred percent (200%) of the population of such county or parish, minus (2) the aggregate population of all Primary Incorporated Municipalities located in such county or parish, divided by (b) two hundred percent (200%) of the State's population. A "Primary Incorporated Municipality" means a city, town, village or other municipality incorporated under applicable state law with a population of at least 25,000 that is not located within another incorporated municipality. The Population Percentage of each Primary Incorporated Municipality shall be equal to its population (including the population of any incorporated or unincorporated municipality located therein) divided by two hundred percent (200%) of the State's population; provided that the Population Percentage of a Primary Incorporated Municipality that is not located within a county shall be equal to two hundred percent (200%) of its population (including the population of any incorporated or unincorporated municipality located therein) divided by two hundred percent (200%) of the State's population. For all States that do not have functional counties or parishes, the Population Percentage of each non-county Subdivision (including any incorporated or unincorporated municipality located therein), shall be equal to

³ Certain states do not have counties or parishes that have functional governments, including: Alaska, Connecticut, Massachusetts, Rhode Island, and Vermont.

its population divided by the State's population.

4. *Preexisting Agreements and Statutory Provisions.* A State may include with the notice to its Subdivisions an existing agreement, a proposed agreement, or statutory provisions regarding the distribution and use of settlement funds and have the acceptance of such an agreement or statutory provision be part of the requirements to be an Initial Participating Subdivision.

EXHIBIT P

Pharmacy Controlled Substance Compliance Program & Anti-Diversion Injunctive Terms

I. INTRODUCTION

1. Except where these Injunctive Terms specify a different implementation period, Walgreens shall implement the Injunctive Terms set forth below in Sections II through XVII by the Injunctive Terms Implementation Date (defined below).
2. To the extent that Walgreens already has in place positions, committees, departments, policies or programs that satisfy the Injunctive Terms, no re-naming or other change is required by these Injunctive Terms.
3. Overview
 - a. Walgreens will implement or maintain a Controlled Substance Compliance Program (“CSCP”).
 - b. The CSCP must include written standard operating procedures and/or corporate policies (the “CSCP Policies and Procedures”) required by these Injunctive Terms.
 - c. The CSCP shall apply during the term of these Injunctive Terms, to each of Walgreens’ retail pharmacy stores that dispense Schedule II Designated Controlled Substances and are registered or licensed with each Settling State.
 - d. Walgreens shall provide a copy of the relevant CSCP Policies and Procedures to each Settling State within sixty (60) days of the Injunctive Terms Implementation Date. To the extent any implementation is expected to require additional time, the Parties agree to work together in good faith to establish a timeline for implementation. No later than thirty (30) days after the Injunctive Terms Implementation Date, each Settling State shall identify the person or office to whom Walgreens must provide a copy of the relevant CSCP Policies and Procedures and any other State-specific reporting required under these Injunctive Terms.
 - e. Settling States shall form the States Injunctive Relief Committee to serve as a point of contact for Walgreens and to perform such other roles as set forth herein. Upon the committee’s formation, Settling States shall provide notice to Walgreens of the members of the committee.
4. Compliance with Laws

- a. Walgreens acknowledges and agrees that its pharmacies must comply with applicable state and federal laws, regulations, and rules, including those regarding the dispensing of Controlled Substances. The requirements of these Injunctive Terms are in addition to, and not in lieu of, any other requirements of federal, state, or local law. Nothing in the Injunctive Terms shall be construed as relieving Walgreens of the obligation of its pharmacies to comply with all federal, state and local laws, regulations or rules, nor shall any of the provisions of the Injunctive Terms be deemed as permission for Walgreens to engage in any acts or practices prohibited by such laws, regulations or rules.
- b. The Injunctive Terms are not intended to and shall not be interpreted to prevent Walgreens from taking or implementing any other compliance or policy steps that are more restrictive or that are necessary to conform with federal, state, or local legal requirements, unless such steps would conflict with State or local law. The Injunctive Terms are not intended to and shall not be interpreted to require Walgreens to inventory any Controlled Substances or any particular Controlled Substances or to require dispensing of any Controlled Substances or of any individual, types, subsets or categories of Controlled Substances prescriptions.
- c. In the event that Walgreens determines that there may be a conflict between the Injunctive Terms and the express requirements of federal, state, or local laws, or interpretations of such laws articulated by an agency responsible for enforcing such laws or a court (“Express Interpretations”), such that Walgreens determines that it cannot comply with the Injunctive Terms without violating these express requirements or Express Interpretations, Walgreens shall follow the express requirements of the federal, state or local law or Express Interpretation thereof and shall provide notice to the Settling State(s). Within thirty (30) days after receipt of a notification from Walgreens referenced above, Walgreens and the State shall meet and discuss the potential conflict, and Walgreens shall comply with any reasonable requests from the Settling State as necessary to determine whether there is a conflict between the Injunctive Terms and the express requirements of federal, state, or local laws, or Express Interpretations. In the event that Walgreens believes a court or administrative action brought by a governmental body in a Settling State has commenced against it or its pharmacists for actions required by the Injunctive Terms, then Walgreens may notify the Attorney General of the Settling State of such pending action. If the State agrees that the court or administrative action is a result of actions required by the Injunctive Terms, the State will engage in best efforts to resolve the conflict or assist in achieving resolution of the court or administrative action. Nothing in this paragraph shall (i) limit the right of the Settling State to disagree with Walgreens as to the conflict; (ii) be deemed to relieve Walgreens from following any subsequently enacted law or regulation, or judicial decisions from a regulatory authority with jurisdiction over

controlled substances that is more restrictive than the provisions of the Injunctive Terms, or from following the Injunctive Terms if they are more restrictive than applicable laws at issue in the administrative action if there is no conflict; (iii) be deemed to relieve Walgreens from adhering to the outcome of a court or administrative action when it is determined that there is no conflict; or (iv) limit a Settling State's ability to relieve Walgreens of a duty under these Injunctive Terms if that Settling State determines that that term is in conflict with that Settling State's express legal requirements.

- d. Walgreens shall retain all records it is required to create pursuant to its obligations hereunder for a period no shorter than three years, unless otherwise specified. Nothing in these Injunctive Terms shall prevent a Settling State from issuing a lawful subpoena or Civil Investigative Demand (CID) for records pursuant to an applicable law.
5. No Admission and No Use as Evidence. Walgreens does not admit liability or wrongdoing. These Injunctive Terms shall not be considered, construed, or represented to be (1) an admission, concession, or evidence of liability, wrongdoing, or to impose the existence of any legal obligations or requirements other than the requirement to follow these Injunctive Terms, or (2) a waiver or limitation of any defense otherwise available to Walgreens. These Injunctive Terms shall not be offered or received in evidence or otherwise relied on in any action or proceeding for any purpose other than in an action or proceeding to modify or enforce or monitor compliance with these Injunctive Terms.

II. TERM AND SCOPE

1. The term of these Injunctive Terms shall be from the Injunctive Terms Implementation Date until August 15, 2032, unless otherwise specified herein.
2. Except as otherwise stated herein, the Injunctive Terms shall apply to Walgreens' retail pharmacy stores located in, and registered or licensed with, each Settling State that dispense Schedule II Designated Controlled Substances to Patients, including any Schedule II Designated Controlled Substances dispensed by any such retail pharmacy stores that are mailed or shipped to patients in a Settling State. Should Walgreens operate an online pharmacy that is registered or licensed to dispense Schedule II Designated Controlled Substances in any Settling State while these Injunctive Terms are in effect, the Injunctive Terms shall apply to such pharmacy as well.¹
3. These Injunctive Terms may be amended by mutual agreement of a majority of the States Injunctive Relief Committee and Settling Pharmacy. Any such amendments must be in writing.

¹ Walgreens' specialty and mail order pharmacies are not subject to, and are not online pharmacies for purposes of, these Injunctive Terms.

III. DEFINITIONS

1. The term “Distributor Injunctive Terms” means Exhibit P of the Settlement Agreement, dated as of July 21, 2021, between McKesson Corporation, Cardinal Health, Inc., and AmerisourceBergen Corporation and certain States and subdivisions.
2. The term “Block” means an action taken by Walgreens preventing or otherwise prohibiting any Settling Pharmacy pharmacist from filling prescriptions for Controlled Substances from a specific identified Prescriber.
3. The term “Clearinghouse” means the system established by Section XVII of the Distributor Injunctive Terms.
4. The term “Controlled Substances” means those substances designated under schedules II-V pursuant to the federal Controlled Substances Act.
5. The term “Designated Controlled Substances” shall be limited to: (a) oxycodone; (b) hydrocodone; (c) hydromorphone; (d) tramadol; (e) oxymorphone; (f) morphine; (g) methadone; and (h) fentanyl.
6. The term “Injunctive Terms Implementation Date” means thirty (30) days after the Effective Date of the Settlement Agreement as defined in Section I.V of the Walgreens Settlement Agreement.
7. The term “National Arbitration Panel” is defined in Section I.LL of the Walgreens Settlement Agreement.
8. The term “Patient” means any individual who receives a prescription for a Designated Controlled Substance from a Prescriber, whether legally valid or not, and attempts to fill it at one of Walgreens’ pharmacy stores in a Settling State.
9. The term “Prescriber” means any individual that has written a prescription for a Designated Controlled Substance, whether legally valid or not, that is presented to Walgreens in a Settling State.
10. The term “Red Flag(s)” means the enumerated Patient Red Flags, Prescription Red Flags, and Prescriber Red Flags set out in Section IX.
11. The term “Settling State(s)” means each State that is a signatory to the Walgreens Settlement Agreement.
12. The term “States Injunctive Relief Committee” means a committee representing the Settling States composed of between four and eight members designated by the Settling States. The members of the States Injunctive Relief Committee shall be employees of a Settling State’s Office of Attorney General and/or employees of another agency of a Settling State.
13. The term “Walgreens Settlement Agreement” means the settlement agreement dated as of December 9 between and among the Settling States, the Participating Subdivisions and Walgreens.

IV. CONTROLLED SUBSTANCE COMPLIANCE PERSONNEL

1. Walgreens shall designate a Controlled Substance Compliance Director, or other appropriately titled position, to be a member of the Controlled Substance Compliance Committee (described below in Section VI), and to oversee a Controlled Substance

Compliance Department and Walgreens' compliance with 21 C.F.R. 1306.04 and these Injunctive Terms. As used in these Injunctive Terms, the terms "Controlled Substance Compliance Committee" and "Controlled Substance Compliance Department" refer to the entity or entities, however titled, that carry out the functions required by these Injunctive Terms. Notwithstanding the preceding sentence, to the extent an existing position, committee or department carries out the functions required by these Injunctive Terms, any other functions undertaken by such position, committee or department shall not be subject to these Injunctive Terms or oversight by the Settling States pursuant to these Injunctive Terms. The position, committee and department discussed in these Terms may bear different names and need not be limited to the roles and functions set forth herein.

2. The Controlled Substance Compliance Director shall have knowledge of and experience with the laws and regulation of Controlled Substances, in particular the regulations in 21 C.F.R. § 1306.04.
3. The Controlled Substance Compliance Director shall provide at least quarterly reports to the Controlled Substance Compliance Committee (described below in Section VI) regarding Walgreens' compliance with these Injunctive Terms, including the implementation of any changes to the CSCP Policies and Procedures required by these Injunctive Terms.
4. Staffing levels of Walgreens' Controlled Substance Compliance Department shall be reviewed periodically, but at least on an annual basis, by Walgreens' Controlled Substance Compliance Committee to assess whether such staffing levels are sufficient for the Controlled Substance Compliance Department to comply with this Agreement. This review shall include consideration of relevant developments in technology, law, and regulations.
5. Throughout the term of these Injunctive Terms, Walgreens shall maintain a telephone and electronic submission hotline(s) (the "Hotline") to permit employees and/or Patients and/or members of the public to anonymously report suspected inappropriate or illegitimate dispensing, prescribing or diversion of Designated Controlled Substances, violations of the CSCP Policies and Procedures, these Injunctive Terms, Walgreens' company policy, or other applicable law. The Hotline may be implemented by adding a dedicated option to existing systems that includes reporting regarding Designated Controlled Substances. Walgreens shall publish its Hotline contact information to its employees and Patients in the Settling States. Walgreens shall maintain for the duration of Injunctive Terms a record of each complaint made to the Hotline regarding Designated Controlled Substances and documentation regarding any investigation or response to such complaints. Nothing herein shall require Walgreens to investigate a pharmacist's professional judgment to refuse a prescription that the pharmacist believes was prescribed or is being used for other than a legitimate medical purpose or that the pharmacist believes was not prescribed by an individual Prescriber acting in the usual course of his or her professional practice.

V. INDEPENDENCE

1. Walgreens' Controlled Substance Compliance Department personnel, pharmacists and pharmacist technicians who work at Walgreens' pharmacies within the Settling States,

- and field personnel who supervise pharmacists and pharmacist technicians (together, “CSCP Employees”), shall not be compensated in whole or in part by commissions, bonuses, incentives or any other monetary or non-pecuniary benefit that depends in material part on revenue or profitability targets or expectations to sales of Controlled Substances. Nothing in these Injunctive Terms shall be interpreted to prevent compensation of employees based on sales volume, revenue or profitability targets/expectations for enterprise-, store-, or pharmacy-wide sales that include Controlled Substances.
2. No CSCP Employees may be terminated, suspended, threatened with or face any other negative employment consequence for failing to meet any revenue or profitability targets or expectations that depends in material part on sales of Controlled Substances. Nothing in these Injunctive Terms shall be interpreted to prevent Walgreens from taking employment action based on sales volume, revenue or profitability targets/expectations for enterprise-, store-, or pharmacy-wide sales that include Controlled Substances.
 3. Personnel in Walgreens’ Controlled Substance Compliance Department shall not report to Walgreens’ sales, marketing, or business development departments, and sales, marketing, or business development departments shall not be authorized to make decisions regarding the promotion, compensation, demotion, admonition, discipline, commendation, periodic performance reviews, hiring, or firing of Controlled Substance Compliance Department personnel. This provision does not apply to an officer or executive to whom both the Controlled Substance Compliance Department and sales, marketing and/or business development departments report.
 4. Walgreens’ sales, marketing and business development departments are prohibited from interfering with, obstructing, or otherwise exerting control over any Controlled Substance Compliance Department or Controlled Substance Committee decision-making. This provision does not apply to an officer or executive to whom both the Controlled Substance Compliance Department and sales, marketing and/or business development departments report.
 5. To the extent necessary to comply with this section, Walgreens’ Controlled Substance Compliance Committee shall review, modify, and direct any changes to any compensation and non-retaliation policies specific to the sale or dispensing of Designated Controlled Substances.

VI. OVERSIGHT

1. To the extent not already established, within thirty (30) business days of the Injunctive Terms Implementation Date, Walgreens shall establish a compliance committee, however titled, that includes representatives from its respective legal, compliance, pharmacy operations and asset protection departments, however named, to provide oversight over the CSCP and its compliance with the Injunctive Terms. For the purposes of reference herein, this committee, however named, shall be referred to as the “Controlled Substance Compliance Committee.” Walgreens shall maintain its Controlled Substance Compliance Committee for the duration of the term of the Injunctive Terms. The Controlled Substance Compliance Director shall be a member of the Controlled Substance Compliance Committee.

2. Walgreens' Controlled Substance Compliance Committee shall have quarterly meetings during which the Controlled Substance Compliance Director shall report on, and the Controlled Substance Compliance Committee shall review, among other things, (a) the Prescription Validation Process, including the CSCP Policies and Procedures on identifying and resolving Patient, Prescriber and Prescription Red Flags; (b) the training required under the Injunctive Terms; (c) proactive due diligence and site visits; (d) the Prescriber Review Processes; (e) significant new national and regional diversion trends involving Controlled Substances; (f) Walgreens' adherence to the Injunctive Terms and applicable laws and regulations; and (g) any technology, staffing, or other resource needs for the CSCP. The Controlled Substance Compliance Committee shall have access to all CSCP reports described in the following subsection.
3. On an annual basis, Walgreens' Controlled Substance Compliance Committee shall provide a written report to the President of the Settling Pharmacy's Retail Division, the Chief Financial Officer of the Settlement Pharmacy's Retail Division, the Chief Legal Officer of the Settling Pharmacy's Retail Division, and the corporate Chief Compliance Officer, outlining (a) the Settling Pharmacy's adherence to, and any material deviations from these Injunctive Terms; (b) the allocation of resources sufficient to comply with these Injunctive Terms; and (c) any revisions to the CSCP that the Controlled Substance Compliance Committee has approved. The corporate Chief Compliance Officer shall determine if and when it is appropriate to make a report to the Board or any subcommittee thereof, but shall report at least annually.
4. Walgreens, through its Controlled Substance Compliance Department and Committee, shall, at least once every year, review and oversee any enhancements to the CSCP Policies and Procedures and systems for dispensing activity that the Controlled Substance Compliance Committee deems necessary.
5. The Controlled Substance Compliance Committee shall be responsible for the approval of all material revisions to the CSCP Policies and Procedures, provided that nothing herein shall prevent Walgreens from implementing changes to the CSCP Policies and Procedures pending such review and approval.

VII. MANDATORY TRAINING

1. The CSCP Policies and Procedures shall be published in a form and location readily accessible to all pharmacy and compliance personnel at each of Walgreens' retail pharmacy locations in the Settling States. Online availability is sufficient, so long as pharmacy and compliance personnel have access to a computer with access to the CSCP Policies and Procedures.
2. Walgreens shall launch training for all existing CSCP Employees, to the extent practical (for example, accounting for employee leave), on the CSCP Policies and Procedures required under these Injunctive Terms, including the Prescription Validation Process and corresponding responsibility. The training shall be launched within one hundred twenty (120) days of the Injunctive Terms Implementation Date. All CSCP Employee new hires, to the extent practical, shall be required to participate in such trainings within sixty (60) days of hiring or six (6) months of the Injunctive Terms Implementation Date, whichever is later. Walgreens will further require that

- every CSCP Employee, to the extent practical, receive such training at least once every three (3) years for the term of these Injunctive Terms.
3. On an annual basis for the duration of these Injunctive Terms, Walgreens shall test its CSCP Employees on their knowledge regarding the CSCP Policies and Procedures required under these Injunctive Terms, including the Prescription Validation Process and corresponding responsibility.
 4. It shall be a part of the CSCP Policies and Procedures and all trainings of all CSCP Employees required under these Injunctive Terms that pharmacists shall refuse to dispense Controlled Substances that they believe were prescribed or are being used for other than a legitimate medical purpose or that they believe were not prescribed by an individual Prescriber acting in the usual course of his or her professional practice.
 5. All trainings required under these Injunctive Terms shall also make clear that (i) Walgreens' compensation and non-retaliation policies, including pursuant to these Injunctive Terms, prevent CSCP Employees from being compensated or penalized in any way related to revenue or profitability targets or expectations specific to sales of Controlled Substances; and ii) pharmacists will not be penalized in any way for exercising their professional judgment to refuse to fill prescriptions for Controlled Substances pursuant to their corresponding responsibility. To the extent that trainings designed and launched prior to the Effective Date of these Injunctive Terms do not reference these policies, they shall be added by the end of 2023.

VIII. THE PRESCRIPTION VALIDATION PROCESS

1. As part of its CSCP, Walgreens shall maintain a Prescription Validation Process in the CSCP Policies and Procedures, as further described and set forth in this section, that each pharmacist employed by Walgreens in a Settling State must follow when dispensing a prescription for a Controlled Substance. The inclusion of an enumerated Red Flag in these Injunctive Terms shall not be considered, construed, or represented to be an admission, concession, or evidence of any factual or legal contention related to such Red Flag. A Red Flag shall not be interpreted to mean that a prescription is, or is more likely than not, illegitimate and/or not issued in the usual course of professional practice or treatment.
2. A Red Flag will be considered "resolved" if, after further investigation as described below, and given other facts and circumstances surrounding the prescription, a pharmacist determines, in his or her professional judgment, that the facts that triggered the Red Flag do not lead him or her to believe that the prescription was written or is being submitted for an illegitimate medical purpose or outside the usual course of a Prescriber's professional practice.
3. Walgreens' CSCP Policies and Procedures shall provide that if a pharmacist identifies any "Patient Red Flags" associated with a Controlled Substances prescription (described in Section IX(3) below), before filling the prescription the pharmacist must resolve them; and that the method of resolution falls within the judgment of the pharmacist and may include reviewing the Patient's profile and history with the Settling Pharmacy, calling the Prescriber or Prescribers if appropriate, speaking with

the Patient if appropriate, calling on the pharmacist's pre-existing knowledge of the Patient or Prescriber, reviewing available Prescription Monitoring Program ("PMP" or "PDMP") data, and/or reviewing other data or information available to the pharmacist.

4. Walgreens' CSCP Policies and Procedures shall provide that if forgery or fraud is suspected, or if the pharmacist identifies any other "Prescription Red Flags" associated with a Controlled Substances prescription (described in Section IX(4) below), the pharmacist must resolve the Prescription Red Flags before filling the prescription; and that the method of resolution falls within the judgment of the pharmacist and may include reviewing the Patient's profile and history with Walgreens, calling the Prescriber or Prescribers if appropriate, speaking with the Patient if appropriate, calling on the pharmacist's pre-existing knowledge of the Patient or Prescriber, reviewing available PMP or PDMP data, and/or reviewing other data or information available to the pharmacist.
5. Walgreens' CSCP Policies and Procedures shall require that if a pharmacist identifies any "Prescriber Red Flags" associated with a Controlled Substances prescription (described in Section IX(5) below), the pharmacist must resolve them before filling the prescription; and that the method of resolution falls within the judgment of the pharmacist and may include reviewing any Walgreens records regarding the Prescriber, calling the Prescriber if appropriate, speaking with the Patient if appropriate, calling on the pharmacist's pre-existing knowledge of the Patient or Prescriber, reviewing available PMP or PDMP data, and/or reviewing other data or information available to Walgreens.
6. Walgreens' CSCP Policies and Procedures related to Schedule II Designated Controlled Substances shall provide that the resolution of all Red Flags identified by the pharmacist, as well as any prescriptions that were rejected pursuant to Red Flags identified by the pharmacist, and the reasons why they were rejected, must be documented by the pharmacist, unless if based on the pharmacist's pre-existing knowledge of the Patient or Prescriber. Any such records shall be maintained for the duration of these Injunctive Terms. To the extent that a Red Flag is resolved based upon facts or circumstances that are already reflected or documented in Walgreens' records, further documentation of those facts or circumstances is not required for resolution of substantially the same Red Flag on subsequent prescriptions. For example, if a Patient lives fifty-five (55) miles from a Walgreens but works near the pharmacy and that fact is reflected in pharmacy records, no documentation for the resolution of the Red Flag addressing the Patient's distance from the pharmacy is required in connection with individual prescriptions dispensed for that Patient. A lack of documentation shall not be interpreted to create a presumption that a pharmacist did not resolve any identified Red Flags. Nothing in these Injunctive Terms shall require Walgreens to create a record in those instances where the pharmacist rejects a prescription when presented without an effort to resolve any red flags, including but not limited to instances where the pharmacist rejects a prescription for clinical reasons,

or where the pharmacist identifies on the face of the prescription a Prescription Red Flag (defined in Section IX below) that causes the pharmacist to conclude without further inquiry that the prescription is invalid.

7. Walgreens' CSCP Policies and Procedures shall provide that, even if all Red Flags are resolved, a pharmacist shall reject a prescription if, in his or her professional judgment, he or she believes that it was written or is being submitted for other than a legitimate medical purpose and/or was written outside the usual course of an individual Prescriber's professional practice.

IX. RED FLAGS

1. Upon request by the Settling States, but no more than annually, and no earlier than four months after the Injunctive Terms Implementation Date, Walgreens shall provide to the Settling States a report (the "Annual Data Report") that sets forth: (1) the total number of prescriptions for Controlled Substances dispensed annually, aggregated nationally and by state; (2) the top twenty-five prescribers of Designated Controlled Substances in each Settling State; (3) the list of prescribers subject to disclosure in section X.5; (4) the specific process, system, metrics or algorithms (if any) sufficient to demonstrate the operational system's ability to identify each category of Red Flag listed in this section; and (5) the total number of prescriptions that pharmacists at the Settling Pharmacy refused to dispense using Walgreens' Good Faith Dispensing worksheet. The Settling States acknowledge that the Good Faith Dispensing worksheet documents the resolution of some Red Flags listed in this section, but does not document the resolution of every Red Flag listed in this section. Upon request, the State Injunctive Relief Committee may request a reasonable sample of completed Good Faith Dispensing worksheets. Unless otherwise required by law, if a Settling State seeks to disclose any data and/or information provided under this provision as part of a proceeding to enforce these Injunctive Terms or otherwise, it shall first provide ten (10) days' notice to Walgreens unless doing so would conflict with applicable law. A Settling State shall not otherwise disclose or provide any data provided under this provision to third parties during or after the Term of these Injunctive Terms unless required to do so by law. If a Settling State is required to disclose or provide any data under this provision to third parties during or after the Term of these Injunctive Terms, it shall first provide ten (10) days' notice to Walgreens unless doing so would conflict with applicable law. All data and/or information provided under this paragraph shall be deemed confidential law enforcement material, to the extent state law permits, and shall not be subject to production unless required by law. Nothing in this paragraph shall be deemed to prevent a Settling State from sharing this material with other State or federal law enforcement agencies.
2. Within the three months following the provision of the Annual Data Reports, either Walgreens or the States Injunctive Relief Committee may propose in writing a meet and confer to discuss potential changes to the scope of one or more categories of Red

Flags. At such a meeting, Walgreens or the States Injunctive Relief Committee may provide additional research, information or data available to them beyond that provided in the Annual Data Reports. For example, Walgreens might propose reducing the threshold for triggering a particular category of Red Flag or consolidating certain Red Flags or subcategories of Red Flags into a single metric, or the States Injunctive Relief Committee might propose increasing the threshold for triggering a particular Red Flag or expanding that Red Flag to include multiple subcategories (*e.g.*, number of prescriptions, distance thresholds).

- a. If Walgreens and the States Injunctive Relief Committee agree on such changes to one or more Red Flags, they shall document those changes in writing and they shall become a part of these Injunctive Terms for all intents and purposes.
 - b. If Walgreens and the States Injunctive Relief Committee cannot agree on the proposed changes during their meeting and confer, the Party seeking the change(s) to the Red Flag(s) may seek a 5-day mediation of the issue at its own expense. If the mediation fails to resolve the dispute between the parties, the party seeking the proposed change(s) may appeal to the National Arbitration Panel to have the National Arbitration Panel modify the Red Flags on the basis that the change(s) would be consistent both with avoiding unnecessary material costs of identifying and resolving Red Flags and materially reducing the diversion of Controlled Substances. In such a proceeding, the Party seeking the proposed change(s) may provide evidence from Annual Data Reports or from other research, data and information.
 - c. In any such proceedings, there shall be a presumption against imposition of any proposed Red Flags, or proposed modifications to pre-existing Red Flags, that have not been identified by the United States Drug Enforcement Administration (DEA) or other law enforcement agencies tasked with the regulation of Controlled Substances.
 - d. The Red Flags required by these Injunctive Terms shall at no point be too numerous or complex to be reasonably workable for pharmacists in the context of protecting patient safety, performing corresponding responsibility, drug utilization review, and their other responsibilities. Any dispute over whether the Red Flags required by these Injunctive Terms have become too numerous or complex to be reasonably workable for pharmacists shall be submitted to the National Arbitration Panel. In the event a dispute is submitted to the National Arbitration Panel, it shall be Walgreens' burden to prove that the Red Flag(s) at issue are overly burdensome and that their burdensome nature outweighs any public health benefit.
3. Walgreens' CSCP Policies and Procedures shall direct its pharmacists to treat the following circumstances as "Patient Red Flags":

- a. A Patient seeks to fill a Schedule II Designated Controlled Substance prescription more than three days prior to the contemplated exhaustion date of an earlier prescription of the same Schedule II Designated Controlled Substance (e.g., exhaustion of the days' supply assuming the prescription has been taken in accordance with the prescribers' directions on the face of the prescription), provided the previous prescription was also dispensed by the same Settling Pharmacy;
 - b. A Patient seeks to fill a Designated Controlled Substance prescription from a Prescriber after having filled Designated Controlled Substance prescriptions at the same Walgreens from more than four other Prescribers, from separate practices, in a given 6-month period;²
 - c. To the extent personally known by the dispensing pharmacist, Prescriber has been the subject of more than ten (10) documented refusals to fill within a six-month period;
 - d. A Patient seeks to fill a Designated Controlled Substance prescription after having filled three other Designated Controlled Substance prescriptions written by multiple Prescribers with overlapping days of supply at Walgreens' pharmacies within thirty (30) days;
 - e. The distance between a Patient's residence and the Walgreens receiving the Designated Controlled Substance prescription is farther than 50 miles;
 - f. The Patient resides more than one hundred (100) miles from the Prescriber who issued the Designated Controlled Substances prescription;
 - g. To the extent personally known by the dispensing pharmacist, a Patient seeks to fill a Designated Controlled Substance prescription after having two other prescriptions for Designated Controlled Substances subjected to documented refusals to fill by a Walgreens pharmacist within the past thirty (30) days;
 - h. A patient pays in cash for a Designated Controlled Substance despite having prescription drug insurance on file for that medication;
 - i. Three or more Patients come to the pharmacy together to fill prescriptions for the same Designated Controlled Substances;
 - j. A Patient requests a Designated Controlled Substance by its slang or street description, such as "Mallinckrodt blues," "M's" or "the blue pill"; and
 - k. A Patient presenting a prescription for a Designated Controlled Substance appears visibly altered, intoxicated, or incoherent.
4. Walgreens' CSCP Policies and Procedures shall direct its pharmacists to treat the following circumstances as "Prescription Red Flags:"
 - a. A Controlled Substance prescription fails to meet the requirements of law;

² In Walgreens' sole discretion, for administrative convenience Walgreens may implement this Red Flag without regard to whether Prescribers are at separate practices, thereby resulting in more instances in which the flag occurs.

- b. A Controlled Substance prescription that appears altered, including but not limited to, a photocopied prescription or a prescription in which an altering agent, such as white out, was used;
 - c. A Controlled Substance prescription written with misspellings suggesting the prescription may not have been written by a valid Prescriber;
 - d. A Controlled Substance prescription using atypical abbreviations suggesting the prescription may not have been written by a valid Prescriber; and
 - e. A Controlled Substance prescription written with multiple colors of ink or in multiple different handwritings.
5. Walgreens' CSCP Policies and Procedures shall direct its pharmacists to treat the following circumstances as "Prescriber Red Flags:"
- a. A Prescriber provides a Patient with prescriptions for all three of a Schedule II Designated Controlled Substance, a benzodiazepine, and carisoprodol;
 - b. A Prescriber has no office within fifty (50) miles of the retail pharmacy store where a Designated Controlled Substance prescription is submitted; and
 - c. A Prescriber of Designated Controlled Substances uses prescriptions that are preprinted or stamped with drug type and amount.

X. PRESCRIBER REVIEW

1. Walgreens shall regularly review the prescribing patterns and practices of Prescribers of Designated Controlled Substances (the "Prescriber Review Process"). The Prescriber Review Process shall employ algorithms, or other means, to review data on Walgreens' retail dispensing for potential Prescribers of concern.
2. Walgreens shall initiate Prescriber Review Process in the following circumstances:
 - a. Personnel implementing the Prescriber Review Process become aware that a Prescriber of Designated Controlled Substances located in a Settling State has been the subject of a blanket refusal to fill by one or more of Walgreens' retail pharmacy stores in the Settling States;
 - b. Personnel implementing the Prescriber Review Process become aware that a Prescriber of Designated Controlled Substances located in a Settling State has been charged or indicted with a crime related to prescribing Designated Controlled Substances by the Federal Government or law enforcement in a Settling State; or
 - c. Walgreens has received a Hotline complaint that has been investigated and substantiated concerning a Prescriber's illegitimate prescribing of Designated Controlled Substances.
3. Based on the professional judgment of the employees operating the Prescriber Review Process, Walgreens may also initiate the Prescriber Review Process when:

- a. Personnel implementing the Prescriber Review Process are notified in writing by law enforcement that a Prescriber of Designated Controlled Substances located in a Settling State is the target of an investigation regarding the prescribing of Controlled Substances;
 - b. A Prescriber of Designated Controlled Substances was flagged for review by a Walgreens pharmacist in a Settling State (other than through a refusal to fill or blanket refusal to fill) or by field personnel who supervise Walgreens' pharmacies in a Settling State; or
 - c. A Prescriber of Designated Controlled Substances located in a Settling State was identified through the running of algorithms on Walgreens' retail dispensing.
4. Once Walgreens identifies a Prescriber for further investigation, Walgreens shall review pertinent and available data or information pertaining to the Prescriber, which may include interviews or other information gathered in the discretion of the employees operating the Prescriber Review Process. All data and information collected or created as part of the Prescriber Review Process shall be maintained by Walgreens for the length of these Injunctive Terms. When permitted by law, nothing contained in this Section prevents Walgreens from taking immediate action to Block a Prescriber.
5. If after the Prescriber Review Process those making the decision have not resolved the circumstances that caused Walgreens to further investigate the Prescriber, then the Prescriber shall be Blocked from having Controlled Substance prescriptions filled at Walgreens' retail pharmacies in the Settling States, when permitted by law. A Prescriber may have an opportunity at the discretion of Walgreens to seek future reinstatement by providing information to Walgreens that may resolve its concerns. Nothing in this Section shall limit the right or ability of Walgreens pharmacists to either refuse to fill a given prescription or refuse to fill all prescriptions for Controlled Substances from a given Prescriber independent of any decision by Walgreens to Block or not Block a given Prescriber. On written demand, on an annual basis, Walgreens shall provide to each Settling State the names of and DEA registration or NPI numbers of Prescribers of Designated Controlled Substances within that Settling State that it has Blocked. Each Settling State shall provide contact information in order to receive such information. For each of the Settling States, on an annual basis, Walgreens shall provide to the Injunctive Relief Committee the number, names and DEA registration or NPI numbers of Prescribers who were: (a) blocked, and (b) the number of prescribers who were reviewed but not blocked.

XI. PROACTIVE DUE DILIGENCE AND SITE VISITS

1. During the term of these Injunctive Terms, Walgreens shall conduct periodic proactive compliance reviews of its retail pharmacy stores in the Settling States to assist with the identification of potential compliance issues related to the dispensing of Designated

Controlled Substances at its retail pharmacy stores in the Settling States. This may be satisfied by the use of algorithms, or other electronic means, to analyze data associated with each pharmacy's dispensing of Designated Controlled Substances to identify particular pharmacies for review as required under this Section XI. Documentation of any resulting reviews shall be maintained by Walgreens and made accessible to all Controlled Substance Compliance Department personnel upon request for the duration of these Injunctive Terms.

2. During the term of these Injunctive Terms, Walgreens personnel or qualified third-party compliance consultants shall conduct site visits to each pharmacy in a calendar year. These site visits shall at a minimum consist of a review of Controlled Substance dispensing documentation and recordkeeping; and a review of physical surroundings and other circumstances for any indications of potential non-compliance with these Injunctive Terms or the CSCP Policies and Procedures, or any violations of other applicable laws and regulations related to the dispensing of Controlled Substances.
3. During site visits, Walgreens' personnel or qualified third-party compliance consultants shall interview relevant pharmacy employees, if appropriate, about any potential areas or issues of concern, including potential violations of laws related to the dispensing of Controlled Substances, the CSCP Policies and Procedures, and these Injunctive Terms.
4. Walgreens' personnel or qualified third-party compliance consultants who conduct site visits shall complete a report reflecting the findings of any site visit pursuant to this section. This report shall document areas or issues of concern, including potential violations of law related to the dispensing of Controlled Substances, the CSCP Policies and Procedures, and these Injunctive Terms.
5. The site visit reports described above shall be maintained by Walgreens and made accessible to all Controlled Substance Compliance Department personnel for the duration of these Injunctive Terms. Upon its request, the States Injunctive Relief Committee shall be provided sample reports or a report for a particular store.

XII. THEFT AND LOSS PREVENTION

1. In addition to complying with all theft and loss procedures, policies and precautions required by state and federal law, Walgreens shall maintain for at least three years information regarding the receipt and disposition of inventory of all Designated Controlled Substances at each retail pharmacy store.

2. In addition to any other reporting obligations under state and federal law, Walgreens must provide to each Settling State on a quarterly basis any reports it has made to the DEA regarding the theft or significant loss of Designated Controlled Substances in that Settling State pursuant to 21 C.F.R. §1301.76(b). Each Settling State shall provide contact information in order to receive such reports. There shall be no obligation to provide these reports to Settling States that receive contemporaneous reporting of thefts or significant losses of Designated Controlled Substances to a Settling State's board of pharmacy.

XIII. REPORTING TO LAW ENFORCEMENT

1. The Settling States shall inform Walgreens to what extent their law enforcement authorities would like to receive reports, other than those already required by law or regulation, of any confirmed forged prescriptions. To the extent not already in place, Walgreens shall implement standard operating procedures directing its employees to report any confirmed forged prescriptions for Designated Controlled Substances to those Settling States who have indicated that they want to accept it, within five (5) days of completing any review of such prescription or conduct. The Settling States shall provide contact information in order to receive such reports.
2. Walgreens shall document and for at least two (2) years maintain records of any such reports that are made to Settling States regarding confirmed fraudulent or forged prescriptions, which are maintained centrally.

XIV. ENFORCEMENT OF INJUNCTIVE TERMS

1. Notice of Potential Violations and Opportunity to Cure.
 - a. A "Potential Violation" occurs when the Settling State determines, after appropriate investigation and due diligence, that Walgreens is not in substantial compliance with a material aspect of the Injunctive Terms. A Potential Violation may be for a single retail pharmacy. A violation of this Agreement is not presumed to occur when a pharmacist, pharmacist technician, or other field personnel who supervise pharmacists and/or pharmacist technicians employed by Walgreens violates Walgreens' CSCP Policies and Procedures.
 - b. Potential Violation Discovered by Settling State.
 - i. In the event of a Potential Violation identified by a Settling State, the Settling State shall notify Walgreens in writing (the "State's Notice").

- ii. Within thirty (30) days of receipt of the State's Notice, Walgreens shall provide a written response to the Settling State. The response shall include Walgreens' position as to the act(s) of non-compliance, including, possibly, a statement setting forth why Walgreens believes it is in substantial compliance with the relevant provision(s) or a statement explaining how the Potential Violation has been addressed.
 - iii. If the Settling State wishes to meet with Walgreens, Walgreens shall promptly make itself available for such a meeting.
- c. If, after review of a written response and any meeting, the Settling State believes that a Potential Violation is ongoing or has not been substantially addressed, it will provide written notice to Walgreens and work in conjunction with Walgreens to devise, within thirty (30) days, a corrective action plan ("Corrective Action Plan") to remedy such Potential Violation, including a reasonable period for implementation of such plan.
- d. Within sixty (60) and one hundred twenty (120) days after implementing the Corrective Action Plan, Walgreens will provide a written compliance update to the Settling State and make itself available to meet with the Settling State if requested. If after reviewing the compliance update and any meeting, the Settling State believes a Potential Violation remains ongoing or has not been substantially addressed, the Settling State may commence a 30-day mediation period. If mediation fails to resolve the dispute between the parties, the Settling State may take whatever action it deems necessary, including but not limited to bringing an action to enforce these Injunctive Terms, filing a new action (administrative or civil action) for violation of the Injunctive Terms as allowed by state law, conducting further investigation, or attempting to negotiate an updated Corrective Action Plan with Walgreens. But the Settling State may not seek to reinstate claims that have been released as part of the Settlement Agreement.
- e. If Walgreens fails or refuses to provide a written response, to devise or implement a Corrective Action Plan or to provide a compliance update as required by subsections 1(b), 1(c) and/or 1(d), a Settling State may bring an action to enforce these Injunctive Terms, filing a new action (administrative or civil action) for violation of the Injunctive Terms as allowed by state law, conduct further investigation, or attempt to negotiate an updated Corrective Action Plan with Walgreens. But the Settling State may not seek to reinstate claims that have been released as part of the Settlement Agreement.

- f. If, after review of a written response and any meeting, pursuant to subsections 1b. or 1c., above, the Settling State concludes that a Potential Violation is not ongoing or has been substantially addressed, the Settling State will provide written notice of this conclusion to the Settling Pharmacy within thirty (30) days of reaching its conclusion.
2. Enforcement Action. Each Settling State agrees that prior to taking any court or administrative action, other than an action that the Settling State concludes is necessary to address an immediate threat to the health, safety, or welfare of the citizens of the Settling State, or that a public emergency requiring immediate action exists, it will follow the process outlined above. If the Settling State concludes that action is necessary to address an immediate threat to the health, safety, or welfare of the citizens of the Settling State or that a public emergency requiring immediate action exists, it will make best efforts to provide reasonable notice to a Settling Pharmacy prior to initiating any such action.

XV. COMPLIANCE CERTIFICATION

1. Walgreens' Controlled Substance Compliance Director shall, after diligent inquiry, complete an annual compliance certification as set out in Section XV(4).
2. The certification shall be filed annually for the duration of these Injunctive Terms with a Settling State's appropriate licensing and/or regulatory agency and its Attorney General.
3. The certification shall state:

“I understand the compliance requirements and responsibilities as they relate to [insert name of department], an area under my supervision. My job responsibilities include attempting to achieve compliance with regard to the [insert name of department] with all applicable statutory requirements, obligations of the Injunctive Terms, and applicable policies, and I have taken steps to promote such compliance. To the best of my knowledge, the [insert name of department] is in compliance with the obligations of these Injunctive Terms. I understand that this certification is being provided to and relied upon by the State of [Settling State].”

4. If the Controlled Substance Compliance Director is unable to provide such a certification, the Controlled Substance Compliance Director shall provide a written explanation of the reasons why he or she is unable to provide the certification outlined above.

XVI. DATA SHARING

1. Walgreens shall consent to the provision by its distributors of Walgreens' unblinded “867 Data” (data sent from the distributor to the manufacturer concerning the sale of

- its products to Walgreens) to opioid manufacturers on any particular Designated Controlled Substances manufactured by them as soon as commercially reasonable and at no cost to the manufacturers, provided that, pursuant to a prior written agreement with Walgreens, the opioid manufacturers agree (a) to ensure the confidentiality of the 867 Data, except as required by law; (b) to implement safeguards and procedures to limit access to and use of the 867 Data, except as required by law; (c) that the 867 Data shall be used solely for compliance purposes as part of their Suspicious Order Monitoring programs; and (d) that the 867 Data shall be shared only with specified personnel and shall not be shared with business or sales personnel.
2. To the extent that Walgreens provide McKesson Corporation, Cardinal Health, Inc., or AmerisourceBergen Corporation (the "Settling Distributors") with Pharmacy Customer Data (as defined in the Distributor Injunctive Terms) for use in their Controlled Substance Monitoring Programs, Walgreens agree that the Settling Distributor(s) may share such Pharmacy Customer Data with the Monitor appointed pursuant to the Distributor Injunctive Terms, provided that the Monitor agrees, pursuant to a prior written agreement with Walgreens, (a) to ensure the confidentiality of the Pharmacy Customer Data; (b) to implement safeguards and procedures to limit access to and use of the Pharmacy Customer Data; (c) that the Pharmacy Customer Data is used solely for the purpose of ensuring the Settling Distributors' compliance with the Distributor Injunctive Terms; and (d) that the Pharmacy Customer Data shall be shared only with specified personnel.

XVII. CLEARINGHOUSE

1. Walgreens will confer with any Settling Distributor that distributes Designated Controlled Substances to its retail pharmacies and the States Injunctive Relief Committee for a period not to exceed six (6) months from the Injunctive Terms Implementation Date to determine: what additional deidentified information, if any, is needed from Walgreens for a Settling Distributor to perform suspicious order monitoring; if additional deidentified information is needed, how the Settling Pharmacy shall provide it to a Settling Distributor; and what information provided by Walgreens to a Settling Distributor may be deposited by the Settling Distributor into the Clearinghouse. For the avoidance of doubt "deidentified" does not refer to Prescribers. If agreements are not reached, the matters in dispute shall be submitted to arbitration. Due to patient privacy and legal restrictions and other confidentiality and commercial concerns, in connection with any meet and confer described above, Walgreens may not be compelled to provide individual patient-level or prescription-level data, de-identified or otherwise, to the Settling Distributors.
2. Walgreens and Settling Distributors will also determine whether and in what amount each Settling Pharmacy will contribute to the cost of the operation of the Clearinghouse. When Walgreens contributes to the costs of the Clearinghouse, Settling Pharmacy, Settling Distributors and all other participants in the Clearinghouse shall determine an equitable amount of Walgreens' contribution. If agreements are not reached, the matters in dispute shall be submitted to arbitration.

3. Any data provided by Walgreens to a Settling Distributor and/or the Clearinghouse pursuant to these Injunctive Terms shall be treated in compliance with state and federal law, including but not limited to the Health Insurance Portability and Accountability Act of 1996 (“HIPAA”) and all applicable state and federal privacy laws.
4. No Settling Distributor or other participant in the Clearinghouse shall receive from the Clearinghouse information specific to Walgreens.

EXHIBIT Q

Intentionally Omitted

EXHIBIT R

Agreement on Attorneys' Fees, Costs, and Expenses

This Agreement on Attorneys' Fees, Costs, and Expenses ("Fee Agreement") is entered between Walgreens and the Plaintiffs' Executive Committee appointed in the multidistrict litigation in the Northern District of Ohio, *In re National Prescription Opiate Litigation*, No. 1:17-MD-2804 ("MDL PEC"), in connection with the Walgreens Global Opioid Settlement Agreement ("Walgreens Agreement"). This Fee Agreement becomes effective on the Effective Date of the Walgreens Agreement or the date that the Consent Judgments anticipated under the Walgreens Agreement become final in 25 Settling States (whichever is later).

I. Definitions

- A. This Fee Agreement incorporates all defined terms in the Walgreens Agreement, unless otherwise defined herein, and shall be interpreted in a manner consistent with the Walgreens Agreement.
- B. "*Applicant.*" Any Attorney or MDL Participating Counsel who seeks an award of attorneys' fees from the Attorney Fee Fund pursuant to the procedures established by the MDL Court and the Fee Panel.
- C. "*Attorney.*" Any of the following retained through a legal contingency fee or hourly fee contract: a solo practitioner, multi-attorney law firm, or other legal representative of a Participating Subdivision or MDL Participating Counsel. This does not include Subdivision in-house attorneys.
- D. "*Attorney Fee Fund.*" An account consisting of up to \$563,732,518.00 allocated to pay attorneys' fees approved pursuant to Section II.B. of this Fee Agreement, established by Order of and under the ongoing jurisdiction of the MDL Court, as provided below.
- E. "*Common Benefit.*" Work performed for the benefit of all Participating Subdivisions and Tribal Nations, including, but not limited to, pretrial matters, discovery, trial preparation, trial, settlement negotiations, and all other work that advances the interests of the Participating Subdivisions.
- F. "*Common Benefit Fund.*" The sub fund of the Attorney Fee Fund described in Section II.C.
- G. "*Common Benefit Order.*" The Ongoing Common Benefit Order (Dkt. #4428) in *In re National Prescription Opiate Litigation*, Case No. 1:17-md-2804, any subsequent amendments or modifications to that order, and any successor orders on Common Benefit.

- H. “*Contingency Fee Fund.*” The sub fund of the Attorney Fee Fund described in Section II.D.
- I. “*Cost and Expense Fund Administrator.*” The administrator appointed by the MDL Court on August 12, 2021 (MDL Docket No. 3828), to administer the Cost Fund and its sub funds as provided in the Fee Agreement.
- J. “*Cost Fund.*” An account consisting \$30,000,000, composed of the MDL Direct Cost Fund and the Subdivision Cost and Expense Fund, as provided below.
- K. “*Court Common Benefit Fund.*” The Common Benefit Fund established by the MDL Court in its orders of July 22, 2021, MDL Docket No. 3794, and May 9, 2022, MDL Docket No. 4428.
- L. “*Fee Entitlement.*” Any right, entitlement, or expectation, including but not limited to a fee contract, contingent fee contract, agreement, referral arrangement, co-counsel arrangement, State Back-Stop Agreement, or any other arrangement by which counsel could receive compensation or other consideration. For the avoidance of doubt, the scope of Fee Entitlement under paragraph II.G.3.a. does not include any Attorneys’ fees associated with representation of a State.
- M. “*Fee Panel.*” The three-person panel appointed by the MDL Court on August 12, 2021 (MDL Docket No. 3828), to administer and make recommendations for the allocation and distribution of the Attorney Fee Fund and its sub funds as provided in the Fee Agreement.
- N. “*Later Litigating State.*” A State that first files a lawsuit bringing a Released Claim against a Released Entity after December 9, 2022.
- O. “*MDL Court.*” United States District Court for the Northern District of Ohio Eastern Division, Case No. 1:17-md-2804, Judge Dan Aaron Polster.
- P. “*MDL Expense Fund.*” The cost fund described in Section II.F below.
- Q. “*MDL Participating Counsel.*” MDL Participating Counsel includes an attorney or firm authorized by MDL 2804 Lead Counsel to perform work for the Common Benefit of Participating Subdivisions. By way of example, it would include insurance counsel and appellant counsel.
- R. “*MDL PEC.*” The Plaintiffs’ Executive Committee appointed by the MDL Court.
- S. “*Non-Participating Litigating Subdivision.*” A Litigating Subdivision that is not a Participating Subdivision.

- T. “*Non-Participating State.*” A State that is not a Participating State.
- U. “*Participating Litigating Subdivision.*” A Litigating Subdivision that is also a Participating Subdivision.
- V. “*Participation Agreement.*” An agreement executed by an Attorney that acknowledges the obligation to pay an appropriate MDL Common Benefit Assessment.
- W. “*Qualified Tribal Representation.*” Representation by an attorney of a Participating Tribal Government regarding Released Claims against Released Entities. Such counsel are eligible for Common Benefit Fee consideration. The Walgreens Tribal Global Settlement provides for the contribution to the Common Benefit Fund as shall be determined by the MDL Court.
- X. “*Qualifying Representation.*” Legal services provided for representation of the MDL PEC or Participating Litigating Subdivision regarding Released Claims against Released Entities.
- Y. “*State Back-Stop Agreement.*” Any agreement by a Settling State and private counsel for Participating Subdivisions in that State (or legislation enacted in that State) to provide, adjust, or guarantee attorneys’ fees and costs, whether from the Attorney Fee Fund or any other source recognized in the agreement or legislation.⁶
- Z. “*Subdivision Cost and Expense Fund.*” The fund created to pay approved Subdivision and Tribal Nations costs and expenses as set forth in Section II.E.
- AA. “*Walgreens.*” Walgreen Co. and all of its respective past and present direct or indirect parents, subsidiaries, divisions, affiliates, joint ventures, predecessors, successors, and assigns.

II. Fees and Costs

A. Total Attorneys’ Fees and Costs

- 1. Total attorneys’ fees and costs to be paid by Walgreens to Attorneys under this Fee Agreement shall be up to, but in no event more than, \$593,732,518.00, subject to the reductions and provisions set forth below. The total attorneys’ fees and costs consists of up to \$563,732,518 for the Attorney Fee Fund, as set forth in Section II, and \$30,000,000 in total for the Cost Fund, divided between the Subdivision Cost and Expense Fund and MDL Expense Fund, as set forth in Sections II.E and II.F, respectively. Additionally, Walgreens shall also pay \$44,867,483.00 into the Court Common Benefit Fund as a common benefit fund assessment on the Credit set forth in Ex. M-3, and shall be paid on the schedule set forth in Ex. M-3. The

⁶ Nothing herein shall be understood to indicate approval for additional State Back-Stop Agreements or modifications of existing State Back-Stop Agreements.

Maximum Attorney Fees and Costs, subject to the reductions set forth herein, are set forth in Ex. M-3 and shall be paid on the schedule in Ex. M-3.

2. If an Eligible State does not join the Agreement by the State Participation Date and is accordingly not a Settling State, the total attorneys' fees and costs to be paid under this Fee Agreement by Walgreens shall be reduced by twelve point four percent (12.4%) times the Remediation Payment amount that would have been allocated to that Non-Settling State as set forth in Section IV.B of the Walgreens Agreement.
3. The total attorneys' fees and costs to be paid under this Fee Agreement by Walgreens shall also be reduced by the amount of the Contingency Fee Fund for Attorneys representing Litigating Subdivisions in any Settling State that do not participate in the Walgreens Agreement ("*Non-Participating Litigating Subdivisions*"), as set forth in Section II.D.4 and II.H.7 below.
4. If Walgreens settles with any Non-Settling State after December 9, 2022, and such settlement allows for the Subdivision(s) in such Non-Settling State to join the settlement, Walgreens agrees to withhold from the attorney fee portion of such settlement a Common Benefit Fund assessment, to be deposited in the Court Common Benefit Fund, of 7.5% times the portion of the Remediation Payment that would have been due to such State if it had participated in the Walgreens Settlement and been awarded its full portion of the Remediation Payment (the "*Walgreens State Settlement CBF Assessment*"). If Walgreens settles with any Subdivision(s) in a Non-Settling State other than in connection with a statewide settlement that includes the relevant State after December 9 2022, then Walgreens agrees to withhold from the attorney fee portion of such settlement a Common Benefit Fund assessment, to be deposited in the Court Common Benefit Fund, of 7.5% times the portion of the Remediation Payment that would have been due to such Subdivision under this Agreement (the "*Walgreens Subdivision CBF Assessment*," and, along with the Walgreens State Settlement CBF Assessment, each a "*Walgreens CBF Assessment*"). If (a) Walgreens settles with a Non-Settling State after December 9, 2022, (b) such settlement does not allow for the Subdivision(s) in such Non-Settling State to join the settlement, and (c) Walgreens later prevails in asserting that Released Claims of Primary Subdivisions in such Non-Settling State were released as a result of such settlement, Walgreens agrees to deposit the Walgreens State Settlement CBF Assessment in the Common Benefit Fund. Any Walgreens CBF Assessment is inclusive of any assessment related to such settlement that would be required by the Common Benefit Order. To the extent that Walgreens is required to pay any additional and/or separate assessment on such settlement as a result of the Common Benefit Order, the Walgreens CBF Assessment shall be reduced by the amount required to be paid pursuant to the Common Benefit Order.

B. Attorney Fee Fund and Sub Funds

1. The Attorney Fee Fund shall consist of the Contingency Fee Fund and the Common Benefit Fee Fund. There shall be a split of the Attorney Fee Fund into

the Contingency Fee Fund and the Common Benefit Fund. The split shall be 40% to the Contingency Fee Fund and 60% to the Common Benefit Fund.

2. The Cost Fund shall include the MDL Expense Fund and the Subdivision Cost and Expense Fund. The State Counsel Fee Fund and the State Cost Fund shall be separate funds under the control of the Settling States .
3. It is the intention of the Parties that the Contingency Fee Fund and the Common Benefit Fund shall be administered by the Fee Panel appointed under MDL Docket No. 3828, which will be governed by the provisions of this Fee Agreement and shall design the process and procedures for the allocation of fees pursuant to this Fee Agreement and the MDL Court's Order. The Cost Funds shall be administered by the Cost and Expense Fund Administrator appointed under MDL Docket No. 3828, who will be governed by the provisions of this Agreement and shall design the process and procedures for the allocation of costs pursuant to this Agreement and the MDL Court's Order.
4. The fees to be paid under this Fee Agreement are available for Attorneys engaged in Qualifying Representations and Qualified Trial Representations only. Fees to be paid under this Fee Agreement are not available prior to the Effective Date of the Walgreens Agreement. Fees to be paid under this Fee Agreement are not available for representation of States, Non-Participating Subdivisions, or Non-Litigating Subdivisions and are not available for representation of private hospitals, third-party payors, NAS claimants, personal injury/wrongful death claimants, or any entity other than Participating Litigating Subdivisions. In addition, fees under this Fee Agreement are not available for representation of any individual or entity in matters other than those claims against Released Entities, but may include a reasonable share of representations that involve development of facts for pursuit of opioid-related claims against multiple defendants in the pharmacy, manufacturing, and distribution chain.
5. In no event shall Walgreens be required to pay more into the Attorney Fee Fund than the maximum amount specified in paragraph II.A.1. The amounts allocated to the Contingency Fee Fund and the Common Benefit Fund set by the Fee Panel shall be subject to the reductions set forth in Section II.A.2 and the reductions and refunds set forth below.
6. Awards of fees from the Contingency Fee Fund shall be available to Attorneys with Qualifying Representations of Participating Litigating Subdivisions eligible to receive an allocation under the Walgreens Agreement, as set forth in Exhibit G to the Walgreens Agreement, and shall be made by applying the Mathematical Model attached as Exhibit "A" to this Fee Agreement. The collection of the data and calculations for the Mathematical Model has been a cooperative effort among private counsel for a large number of Litigating Subdivisions. The analysis has been spearheaded by Joseph Tann and Andrew Arnold. The Fee Panel is encouraged to continue working with those counsel in application of the Model. The Fee Panel shall oversee the application of the Model and resolve any questions or disputes concerning the eligibility of a Counsel to participate as required in

Section II.G. The Panel is empowered to hear disputes concerning and ensure the accuracy of the mathematical calculation.

7. As to awards from the Contingency Fee Fund, there shall be no right of appeal.
8. Any appeal of an award of the Fee Panel from the Common Benefit Fund will be made to the MDL Court and be reviewed under an abuse of discretion standard.

C. *Common Benefit Fund (60% of the Attorney Fee Fund)*

1. The maximum potential total Common Benefit Fund payment to be made by Walgreens into the Attorney Fee Fund is \$338,239,510.80, and in no event shall it exceed that amount. Walgreens’ maximum potential Common Benefit Fund payments are subject to the reductions set forth in Section II.A.2. for Non-Settling States and to the adjustments set forth below and, subject to those reductions, shall be paid on the following yearly schedule:

	Walgreens Shall Pay Common Benefit
Year 2 December 31, 2023	\$50,373,251.40
Year 3 December 31, 2024	\$50,373,251.40
Year 4 December 31, 2025	\$59,373,251.40
Year 5 December 31, 2026	\$59,373,250.00
Year 6 December 31, 2027	\$59,373,250.00
Year 7 December 31, 2028	\$59,373,250.60
Total	\$338,239,510.80

Additionally, Walgreens shall pay \$44,867,483.00 into the Court Common Benefit Fund as a common benefit fund assessment on the Credit set forth in Ex. M-3 and shall be paid on the schedule set forth in Ex. M-3.⁷

2. The Common Benefit Fund shall be available to compensate Attorneys engaged in Qualifying Representations of Participating Litigating Subdivisions and Qualified Tribal Representation of Tribal Participating Governments who:
 - a. have performed work for the Common Benefit of all Participating Subdivisions and/or Tribal Nations consistent with the provisions to the guidelines established by Judge Polster set forth in MDL 2804 and the Order dated May 1, 2018, under docket number 358, which is included herein by reference; and
 - b. satisfy the eligibility criteria set forth in Section II.G.

For purposes of Common Benefit Fund distribution, notwithstanding paragraph II.A.5, Attorneys representing Tribal Nations litigating against Walgreens have also reached a settlement for Released Claims with Walgreens, and these settlements are the subject of agreements with Walgreens. Attorneys are eligible for Common Benefit consideration provided such agreement with Walgreens became effective under their terms. Such Attorneys must meet the eligibility criteria in Section II.G.

For purposes of Common Benefit Fund distribution, notwithstanding paragraph II.A.5, MDL Participating Counsel not engaged in Qualifying Representations of Participating Litigating Subdivisions but who performed work for the Common Benefit pursuant to authorization from the MDL Co-Leads and meet the eligibility criteria in Section II.G. shall be eligible.

3. Walgreens' Common Benefit Fund payments under this Fee Agreement satisfy any assessments or withholdings for the Walgreens Agreement that are or could be required under the Common Benefit Order for Settling States and their Participating Subdivisions. The Common Benefit Fund shall be overseen by the Fee Panel, which shall determine the allocation of funds to eligible Attorneys consistent with this Fee Agreement and the Common Benefit Order.
4. In assessing the benefits that an Applicant has conferred to Participating Subdivisions (including non-Litigating Subdivisions) and/or Tribes for purposes of any compensation decision, the Fee Panel shall give significant weight to the extent to which (i) the Applicant and his or her clients have contributed to increasing (or reducing) Subdivision Participation in the Walgreens Agreement as of the Initial Participation Date, and (ii) the Applicant and his or her clients have contributed to

⁷ For the avoidance of doubt, Walgreens is not required to pay any sums under this Agreement for matters settled prior to December 6, 2022, other than the \$44,867,483.00 payment referenced above.

increasing (or reducing) the amounts achieved under Incentive Payments A-D through participation in the Walgreens Agreement, including the Walgreens Tribal Agreement. The Fee Panel shall also consider additional fee recoveries the Applicant may potentially obtain, including, but not limited to, from attorney fee funds under other settlement agreements, State Back-Stop Agreements, representations of States or Tribal Nations, representations of other clients in opioids-related matters, or through the representation of Subdivision clients, whether they participated in the Walgreens Agreement or not. It is the intent of this provision to recognize that the goal of the Walgreens Agreement is to provide for maximum participation by the Subdivisions, maximum abatement funding for all Subdivisions nationally, and the maximum peace for Released Entities. Therefore, representing one or more Non-Participating States or Non-Participating Subdivision does not further the goal of the Walgreens Agreement, and should not be considered Common Benefit because it does not increase funds available to Participating Subdivisions' abatement programs. Representing one or more Later Litigating Subdivisions is antithetical to the Walgreens Agreement and detracts from Common Benefit; the Fee Panel shall consider this concept of "common detriment" set forth in this paragraph in all of its decision making with respect to the allocation of the Attorney Fee Fund among Applicants, as well as, in its discretion, any reductions provided to Walgreens as set forth in Section II.H.⁸ The Fee Panel shall consider the totality of the Applicant's Participating Litigating Subdivisions as compared to the Applicant's Non-Participating Litigating Subdivisions; the Parties recognize that, although the goal is for 100% participation, Applicants with a greater number of clients have a greater probability of having one or more Non-Participating Litigating Subdivisions. As used in this paragraph II.C.4, "client" or "representing" a Subdivision shall include any Litigating Subdivision as to which the Applicant has a Fee Entitlement.

5. As set forth in Section II.H, the Fee Panel must consider the factors described in paragraph II.C.4 to determine how and whether to reduce the amounts to be paid by Walgreens under this Fee Agreement and to determine how to allocate funds among Applicants. They may also, at their discretion, consider other factors. Any reduction in payment obligation or credit to be given Walgreens in this Fee Agreement shall be applied against the last Payment Year and then working backwards. Any reduction to an Applicant not credited to Walgreens shall be allocated to attorneys whose Litigating Subdivision clients participated in the settlement by the Initial Participation Date.

D. Contingency Fee Fund (40% of the Attorney Fee Fund)

1. The maximum potential total Contingency Fee Fund payment to be made by Walgreens into the Attorney Fee Fund is \$225,493,007.20, and in no event shall it exceed that amount. Walgreens' maximum potential Contingency Fee Fund payment shall be subject to the reductions set forth in Section II.A.2 for Non-Settling States and to the

⁸ Notwithstanding any provisions set forth herein, it is expressly understood and agreed that continued representation of CT-3 Bellwether jurisdictions, Lake County or Trumbull County, shall not be considered by the Fee Panel as common detriment or adverse to the stated purposes of the Master Settlement Agreement and will not in any way prejudice counsel in seeking common benefit for the work related to the representations of these counties or in any other respect.

adjustments set forth below and, subject to those reductions, shall be paid on the following yearly schedule:

		Walgreens Shall Pay Contingency Fee Fund
Year 2		
December 31, 2023		\$33,582,167.60
Year 3		
December 31, 2024		\$33,582,167.60
Year 4		
December 31, 2025		\$39,582,167.60
Year 5		
December 31, 2026		\$39,582,168.00
Year 6		
December 31, 2027		\$39,582,168.00
Year 7		
December 31, 2028		\$39,582,168.00
Total		\$225,493,007.20

2. The Contingency Fee Fund shall be available to compensate Attorneys engaged in Qualifying Representations of Participating Litigating Subdivisions that meet the criteria set forth in Section II.G.

- a. The Contingency Fee Fund shall be available to Attorneys who represent Litigating Subdivisions that are Participating Subdivisions, whether their actions are filed in state or federal court, and meet the eligibility criteria of Section II.G.
 - b. Participation in the Contingency Fee Fund by counsel that have a case that is not subject to the jurisdiction of the MDL Court shall not create, provide, or waive jurisdiction of the MDL Court over that Litigating Subdivision, that case or Attorneys, other than to oversee the fairness of the distribution process, and enforcement of this Fee Agreement.
3. The amount owed by Walgreens to the Contingency Fee Fund shall be reduced to reflect the non-joinder of Litigating Subdivisions in Settling States by subtracting the amounts identified by the Fee Panel, pursuant to paragraph II.H.7, that would have been owed to counsel for Non-Participating Litigating Subdivisions in Settling States had such Litigating Subdivisions been Participating Subdivisions.
 4. In the event that after the date of the Walgreens Agreement, Walgreens, prior to the Effective Date of the Walgreens Agreement, settles with any Litigating Subdivision that would have been eligible to participate in the Settlement Agreement, and, under such settlement agreement pays attorneys' fees, the Fee Panel shall treat those Litigating Subdivisions as Participating Litigating Subdivisions and, applying the same criteria applicable to all Attorneys for Participating Litigating Subdivisions, determine what amount they would have been paid from the Contingency Fee Fund if they had become Participating Subdivisions under the Walgreens Agreement without such prior settlement. That sum, rather than being paid to the Attorney for the previously settling Litigating Subdivision, shall be returned to Walgreens, except that such refund shall not be greater than the amount paid to the Attorneys under the Litigating Subdivision's prior settlement agreement.

E. *Subdivision Cost and Expense Fund*

1. Walgreens shall pay \$22,500,000 into the Subdivision Cost and Expense Fund on the schedule set forth below.

	Cost Fund
Year 2 December 31, 2023	\$11,250,000
Year 3 December 31, 2024	\$11,250,000

2. The Subdivision Cost and Expense Fund shall be available to compensate Attorneys for costs and expenses arising out of representation of Participating

Litigating Subdivisions. No funds in the Subdivision Cost and Expense Fund may be used to compensate the costs incurred by Non-Participating Subdivisions or Non-Litigating Subdivisions or costs and expenses arising out of representation of any such Subdivision. In allocating the Subdivision Cost and Expense Fund, the Administrator shall not allocate any funds for costs incurred after December 9, 2022.

3. During the period between December 9, 2022 and the Effective Date of the Walgreens Agreement, the MDL PEC, as well as Litigating Subdivisions eligible to claim costs from the Subdivision Cost and Expense Fund, shall make best efforts to cease litigation activity against Walgreens, including by jointly seeking stays or severance of claims against Walgreens, where feasible, or postponements if a motion to stay or sever is not feasible or is denied, so long as such actions are not otherwise detrimental to the Litigating Subdivision.
4. In the event that Walgreens, prior to the Effective Date of the Walgreens Agreement, settles with any Litigating Subdivision and, under such settlement agreement, pays costs to the Litigating Subdivision or its Attorney, the MDL Cost and Expense Fund Administrator shall treat those Litigating Subdivisions as Participating Litigating Subdivisions and, using the same criteria applicable to all applicants to the Subdivision Cost and Expense Fund, determine what amount in costs the Litigating Subdivision or its Attorney would have been paid from the Subdivision Cost and Expense Fund if they had settled under the Walgreens Agreement. That sum, rather than being paid to the Attorney or the previously settling Litigating Subdivision, shall be credited and/or returned to Walgreens, except that such sum shall not be greater than the amount paid under the previously settled Litigating Subdivision's settlement agreement.
5. The Cost Fund shall be administered by the Cost Fund and Expense Fund Administrator (MDL Docket No. 3828), who will be governed by the provisions of this Agreement and shall design the process and procedures for the allocation of costs pursuant to this Agreement and the MDL Court's Order.
6. The costs of the Cost and Expense Fund Administrator shall be paid from the Cost Fund and allocated by the Cost and Expense Fund Administrator between the MDL Direct Cost Fund and the Subdivision Cost and Expense Fund to fairly charge each fund the cost incurred in implementing and supervising the specific fund.
7. The Cost and Expense Fund Administrator shall set the process and procedures for submission of and criteria for applications for payment of Subdivisions' and Tribal Nations' costs and expenses. The Cost and Expense Fund Administrator shall receive and evaluate applications from Participating Litigating Subdivisions and litigating Tribal Nations, whether filed in Federal Court or State Court, to seek reimbursement for eligible costs under Section II.E.2 in pursuit of claims against Walgreens. The process shall require a showing that the costs or expenses sought were reasonably incurred in furtherance of active litigation of a designated state or

federal bellwether trial-set case, or Common Benefit. The Cost and Expense Fund Administrator shall require transparency from all applicants as to any other sources for compensating Attorneys for Subdivisions and Tribal Nations for costs incurred. If funds remain after the reimbursement of approved out-of-pocket costs, the Cost and Expense Fund Administrator may consider reasonable and appropriate payment for client time, costs, or expenses incurred by recognized trial bellwether plaintiffs. At the conclusion of the process, any funds not allocated by the Cost and Expense Fund Administrator shall be transferred to the Common Benefit Fund established in this Exhibit R.

8. In the event that States and Subdivisions enter into an additional global settlement with a party or parties other than Walgreens that is (a) under the jurisdiction of the MDL Court in MDL No. 2804, (b) creates a separate cost fund, and (c) unless the parties agree to another date, such agreement has an effective date prior to June 30, 2023, the Cost and Expense Fund Administrator shall have the authority to aggregate the Cost Fund with the cost fund created under that global settlement agreement. The Cost and Expense Fund Administrator shall have the authority to address the appropriate procedures and required information to allow the costs to be funded from the appropriate cost fund or shared by two or more cost funds; *provided, however*, that the Subdivision Cost and Expense Fund shall remain subject to the requirements set forth in Section II.E.2. For the avoidance of doubt, the Subdivision Cost and Expense Fund is available only to compensate Attorneys for costs and expenses arising out of representation of Participating Litigating Subdivisions, and no funds in the Subdivision Cost and Expense Fund may be used to compensate the costs incurred by Non-Participating Subdivisions or Non-Litigating Subdivisions or costs and expenses arising out of representation of any such Subdivision.

F. *MDL Expense Fund*

1. Walgreens shall pay \$7,500,000 into the MDL Expense Fund on the schedule set forth below.

	MDL Expense Fund
Year 2 December 31, 2023	\$3,750,000
Year 3 December 31, 2024	\$3,750,000

2. The MDL Expense Fund shall be released following the Effective Date of this Fee Agreement without any delay to reimburse the MDL Counsel for an agreed-to portion of the expenses incurred, as approved by the Cost and Expense Fund Administrator. The sum deposited into the MDL Expense Fund will be paid directly to the MDL Opiate Capital Account. No funds may be used to compensate the costs incurred by Non-Participating Subdivisions or Non-Litigating Subdivisions, or to compensate any Attorney for costs incurred in representing one or more Non-Participating Subdivisions or Non-Litigating Subdivisions.
3. In allocating the MDL Expense Fund, the Administrator shall not allocate any funds for costs incurred after December 9, 2022, unless the Administrator determines that there are sufficient funds to cover all Subdivision costs incurred prior to December 9, 2022 and that special circumstances exist to justify costs incurred following the public announcement of the Walgreens Agreement, including reasonable costs related to the implementation of the Walgreens Agreement.

G. Eligibility

1. It is the intention of all parties participating in the Fee Panel process that there should be total transparency to the Fee Panel and to all fund participants. In connection with the process to be developed by the Fee Panel, any and all monies in attorney's fees received or awarded, including prior or future Contingency Fees, Common Benefit Fees, referral fees, expenses paid, promises for payment, or any other Fee Entitlement, to any Applicant in any opioid litigation shall be disclosed to the Fee Panel as a condition of participating in the Attorney Fee Fund and prior to an award from the Fee Panel. Any payment, expectation of payment or perceived entitlement to participate in a State Back-Stop Agreement or any other agreement reached with a Settling State or any Subdivision or any other source regarding payment of fees must be disclosed to the Fee Panel. Similarly, any right to payment from any other fund, for example a fund for payment to lawyers representing Settling States or Tribal Nations or Subdivisions shall be disclosed to the Fee Panel. Because it is anticipated that there will be multiple firms listed on contingent fee agreements with Litigating Subdivisions, the Fee Panel shall establish procedures, with input from Attorneys for Participating Litigating Subdivisions, for which party or parties should petition for fees from such groups and to whom the fee shall be paid and thereafter distributed to co-counsel in accordance with applicable agreements. For the avoidance of doubt, all Attorneys that are part of such groups must meet the eligibility criteria in paragraph II.G.3, must be subject to the criteria set forth in paragraph II.C.4, and must be disclosed to the Fee Panel.
2. An Applicant may apply for and recover attorneys' fees from the Common Benefit Fund, the Contingency Fee Fund, and any fund created by a past or future State Back-Stop Agreement, provided the Applicant satisfies the requirements relevant to each such fund and requirements for disclosure to the Fee Panel.
3. An Attorney may not receive any payment from the Attorney Fee Fund (which includes both the Contingency Fee Fund and the Common Benefit Fund) unless the following eligibility criteria are met and annually certified by the Attorney:

- a. The Attorney must expressly waive the enforcement against the Litigating Subdivision client of all Fee Entitlements (other than under State Back-Stop Agreements) arising out of or related to any or all Qualifying Representations of any Participating Litigating Subdivision prior to applying for attorneys' fees from the Attorney Fee Fund. All applications for attorneys' fees under this Fee Agreement shall include an affirmation by the Attorney of such waiver and notice to the client(s) of such waiver. Such waiver shall not preclude the Attorney from submitting such Fee Entitlements to the Fee Panel as a factor for consideration in allocating payments from the Attorney Fee Fund or in connection with a State Back-Stop Agreement. For the avoidance of doubt, no Attorney may recover fees under this Fee Agreement unless the Attorney expressly agrees not to enforce Fee Entitlements as to each and every Participating Litigating Subdivision represented by that Attorney, but such Attorneys may participate in and receive funds from a State Back-Stop Agreement.
- b. The Attorney must represent that s/he has no present intent to represent or participate in the representation of any Later Litigating Subdivision or Later Litigating State with respect to Released Claims against Released Entities.
- c. The Attorney must represent that s/he has not and will not engage in any advertising or solicitation related to Released Claims against Released Entities where such advertising or solicitation relates to a representation of a Subdivision eligible to be a Participating Subdivision after the Reference Date unless the Attorney is recommending participation in the Agreement..
- d. The Attorney must represent s/he will not charge or accept any referral fees for any Released Claims brought against Released Entities by Later Litigating Subdivisions or Later Litigating States. This representation shall not prohibit Attorneys from receiving allocated shares of any future common benefit assessments arising out of settlements or judgments with Later Litigating Subdivisions or Later Litigating States that are the result of the MDL Court's Common Benefit Order.
- e. The Attorney may not have and must represent that s/he does not have a Fee Entitlement related to a Later Litigating Subdivision or Later Litigating State, other than a potential Common Benefit Fee.
- f. The Attorney must fully disclose the participation, or the anticipation of participation, in any agreement with a Settling State or Participating Subdivision concerning fees arising out of or related to the Walgreens Agreement, including any fees paid or anticipated to be paid or any State Back-Stop Agreement.
- g. The Attorney must identify for the Fee Panel whether s/he utilized state litigation work product or MDL work product, including but not limited to ARCOS data, document repositories, experts developed in the MDL, trial transcripts, or

deposition transcripts. The Attorney must identify whether s/he signed the MDL Participation Agreement.

- h. Any Attorney who applies for fees from one or both Funds must represent that, having exercised his/her independent judgment, s/he believes the Walgreens Agreement to be fair and will make or has made best efforts to recommend the Agreement to his or her Subdivision clients in Settling States. For avoidance of doubt, each Attorney is expected to exercise his or her independent judgment in the best interest of each client individually before determining whether to recommend joining the settlement. All applications for attorneys' fees or costs under this Section shall include an affirmation by the Attorney in compliance with this Subsection.
4. No Attorney receiving fees under this Fee Agreement may apply for or recover from the Attorney Fee Fund fees arising from representing a Non-Settling State or a Non-Participating Subdivision, provided, however, that this provision is not intended to prohibit Attorneys who do not represent or otherwise have a contractual agreement with such Non-Settling State or Non-Participating Subdivision from receiving allocated shares of any future common benefit assessments that arise out of settlements or judgments involving such Non-Settling State or Non-Participating Subdivision. All applications for attorneys' fees under this Section shall include an affirmation by the Attorney of compliance with this Section.
5. An Attorney who has filed an application under this section and received an award of attorneys' fees shall provide a certification of compliance with the Sections of this Fee Agreement annually during the years upon which they are still entitled to receive attorneys' fee payments under this Agreement. This certification will be done as directed by the Panel.
6. If, at any time, the Attorney is unable to make the representations set forth in this Section, such representations become untrue, or the Attorney falsely represents compliance with the eligibility criteria, the Attorney shall cease to be eligible to receive funds from the Attorney Fee Fund until further review by the Fee Panel of the Attorney's eligibility under and compliance with this Section II.
7. If an Attorney has a Fee Entitlement with a Later Litigating Subdivision or Later Litigating State or otherwise becomes unable to reaffirm compliance with the eligibility criteria set forth above, the Attorney shall notify the Fee Panel. For the avoidance of doubt, any Attorney who undertakes any new representation of, or has a Fee Entitlement with, a Later Litigating Subdivision or Later Litigating State shall be prohibited from receiving any future funds from the Attorney Fee Fund and be subject to additional obligations as set forth in Subsection 8 below.. If an Attorney fails to notify the Fee Panel of such Fee Entitlement with a Later Litigating Subdivision or Later Litigating State, the Attorney shall be required to refund amounts previously paid. The Fee Panel shall notify Walgreens when it receives notification.

8. To the extent an Attorney who has received compensation from the Attorney Fee Fund based on Qualifying Representations of Participating Litigating Subdivisions under the Walgreens Agreement represents a Later Litigating Subdivision or Later Litigating State, such Attorney shall be obligated to refund such amounts received as compensation from the Attorney Fee Fund to Walgreens. Walgreens or such Attorney may bring any dispute as to whether such Attorney shall be obligated to refund such amounts received from the Attorney Fee Fund to Walgreens, to the Fee Panel. Nothing herein shall require a multi-attorney law firm that has received compensation from the Attorney Fee Fund to refund such amounts if an attorney of the firm that is no longer affiliated with such law firm, after such departure, represents a Later Litigating Subdivision or Later Litigating State, provided that (a) neither the law firm nor any of its other attorneys have any contractual or financial arrangement regarding, stand to benefit directly or indirectly from, or directly or indirectly provide financial or other support of any kind to, the former attorney's representation of the Later Litigating Subdivision or Later Litigating State and (b) if the former attorney was a partner or owner of the multi-attorney law firm at the time that the law firm received compensation from the Attorney Fee Fund, the former attorney shall be obligated to refund such amounts as the former attorney earned as a result of the compensation that the law firm received from the Attorney Fee Fund.
9. In the event that an Attorney is deemed ineligible by the Fee Panel (whether based on its initial application or subsequent recertification), the Fee Panel shall provide notice to the Attorney and give the Attorney 30 days to provide additional information such that the Fee Panel could re-consider the Attorney's eligibility.
10. To the extent that an Attorney has a Fee Entitlement with a Participating Subdivision and is authorized to bring Released Claims against Released Entities, but such authorization is, in scope, less broad than the category of Released Claims set forth in the Walgreens Agreement, such Attorney may participate fully in both the Contingency Fee Fund and the Common Benefit Fund, without any reduction imposed by the Fee Panel due to the scope of the authorization, so long as the Participating Subdivision fully releases all Released Claims against Released Entities.
11. Attorneys applying to the Attorney Fee Fund knowingly and expressly agree to be bound by the decisions of the Fee Panel, subject to the limited appeal rights set forth in this Fee Agreement, and waive the ability to assert the lack of enforceability of the allocation reached through the procedures outlined herein.
12. Applicants are under an ongoing obligation to inform the Fee Panel in writing of any additional fees earned, expected, or received related to any Opioid litigation throughout the period of the Fee Panel's operation.

H. Calculation of Amounts Due

1. The Fee Panel shall be solely responsible for determining the amount of fees to be paid to each Applicant. None of the Released Entities shall have any responsibility, obligation, or liability of any kind whatsoever with respect to how attorneys' fees are calculated under this Section, except that the Fee Panel may receive information from

Walgreens as to (a) the identity of Participating, Non-Participating, Litigating, Later Litigating, and Non-Litigating Subdivisions; (b) the impact of non-participation by a Litigating Subdivision as is relevant to the Fee Panel's determination in paragraph II.C.4; and (c) such other information as Walgreens may voluntarily elect to provide.

2. The Fee Panel shall establish procedures for making determinations under this Fee Agreement consistent with this Fee Agreement and orders of the MDL Court. Such procedures may include submission of documentary and/or other evidence, interviews with Applicants and/or other counsel (including counsel for Walgreens) that the Fee Panel deems appropriate, and/or other means of creating a record upon which fee awards will be based.
3. In making determinations under this Fee Agreement, the Fee Panel must apply the eligibility criteria set forth in Section II.G of this Fee Agreement and the criteria set forth in Section II. The Fee Panel shall ensure that payments are only made for Qualifying Representations of Participating Litigating Subdivisions. In addition, the Fee Panel will give consideration in regard to Common Benefit Fund awards to the *Johnson* factors, as well as the following factors (which factors may be applied and given relative weight in the Fee Panel's discretion):
 - a. The Applicant's contemporaneously recorded time and labor dedicated to Qualifying Representations along with the Applicant's financial commitment to such Qualifying Representations. Claimed "time" will not be automatically accepted by the Fee Panel but will be critically reviewed and given substantially more weight and consideration if such time was subject to the audit process described in any Pretrial Order(s) governing the collection of common benefit time;
 - b. The novelty, time, and complexity of the Qualifying Representations;
 - c. The skill requisite to perform legal services properly and undesirability of the case;
 - d. The preclusion of other employment by the Applicant due to time dedicated to Qualifying Representations;
 - e. The Common Benefit, if any, alleged to have been conferred by the Applicant and whether such Common Benefit work product by that Applicant was used by others in parallel litigations against Released Entities whether within or outside the MDL, provided that any Applicant claiming that s/he substantially benefited cases other than those in which s/he entered an appearance as counsel must substantiate such claims by proffering factual support, such as proper supporting affidavits or other documents as determined by the Fee Panel with input from Attorneys for Participating Litigating Subdivisions;
 - f. Any "common detriment," as set forth in paragraph II.C.4;

- g. Any contingent fee agreement or other Fee Entitlement with Participating Subdivisions, enforcement of which, except for State Back-Stop Agreements, are waived in conjunction with the application, the nature and extent of any work for those Participating Subdivisions, whether such Participating Subdivisions actively litigated and, if so, the nature and procedural history of such case(s);
- h. The experience, reputation, and ability of the Applicant;
- i. Whether the Applicant's clients brought Released Claims against Released Entities;
- j. The status of discovery in cases primarily handled by the Applicant;
- k. The nature of any work by the Applicant on "bellwether" cases or cases that were similarly active in litigation;
- l. Any pressure points successfully asserted by the Applicant in cases against Walgreens or any risk for Walgreens created by the Applicant in cases against Walgreens;
- m. Any risk for defendants created by Applicants in cases against Walgreens;
- n. Successful and unsuccessful motion practice in cases worked on by the Applicant;
- o. The date of filing of any cases filed by the Applicant;
- p. Obtaining consolidation of the litigation in the Applicant's jurisdiction;
- q. The number and population of entities represented by the Applicant and the fees that would have been awarded under extinguished contingent fee arrangements;
- r. Whether the Applicant's clients brought claims against Walgreens prior to the announcement of this settlement on December 9, 2022;
- s. Whether the Applicant has had a leadership role in the litigation, whether in state or federal court;
- t. Whether the Applicant has had a leadership role in any negotiations aimed at resolving the litigation;

- u. Whether the Applicant's cases have survived motions to dismiss;
 - v. The extent to which the Applicant contributed to the work product used for the common benefit of opioids litigants, including, without limitation, work on ARCOS data, Prescription Data Monitoring Programs, IQVIA data, depositions, document production and analysis experts, motions, briefs and pleadings, trial preparations, and trials;
 - w. The extent to which litigation occurred prior to and contributed to completion of settlement negotiations, as distinct from litigation that occurred after the announcement of the Walgreens Agreement on December 9, 2022, such latter litigation both being of less value and, the case of litigation filed after the announcement of the Walgreens Agreement on December 9, 2022, resulting in a common detriment to the settlement process, which in both cases should be viewed less favorably; and
 - x. Any other factors that the Fee Panel finds to be appropriate to consider after input from Applicants to the Attorney Fee Fund.
4. It is possible that the States and Subdivisions that are litigating Opioid cases will enter additional settlements in close proximity of the time for processing the Walgreens Agreement. If there are additional settlements and these settlements create a Common Benefit Attorney Fee Fund to be administered by the Fee Panel, the Fee Panel may:
- a. Consolidate the Common Benefit approval process to include evaluation of all Common Benefit Applications for all settlements entered after November 14, 2022;
 - b. Determine the fair and equitable allocation of the Aggregate Common Benefit Fees that come after December 9, 2022, including consideration of beneficial or detrimental actions taken with respect to any Settling Defendant contributing to the Common Benefit Attorney Fee Fund;
 - c. Give consideration to the amount and timing of each settlement, including the amount and timing of Common Benefit Fees;
 - d. The Fee Panel shall abide by the applicable Attorney Fee Agreement in each of the Settlements in Allocating the Common Benefit Fees provided for in the Settlement; and
 - e. Be guided in their work by the Orders of the Court related to Fees and Costs.
5. The Fee Panel shall develop procedures for receiving a single application, which may be updated or amended based on new information (such as participation by additional Litigating Subdivisions) from each Applicant seeking compensation from each sub fund of the Attorney Fee Fund pursuant to processes and procedures developed by the Fee Panel, which shall not be inconsistent with this Fee Agreement. Any request for

attorneys' fees not included on the single application or through the updating/amendment process designed by the Fee Panel shall be deemed waived. For purposes of transparency and to permit the Fee Panel to conduct its work, the application from each Applicant shall, at a minimum, require each Applicant to:

- a. Identify all Litigating Subdivisions for which s/he is seeking payment from the Attorney Fee Fund;
 - b. Identify all Subdivisions in both Settling and Non-Settling States (and, where applicable, Tribal Nations) with respect to which s/he has a Fee Entitlement with respect to Relevant Claims against Released Entities, and identify all co-counsel in such cases;
 - c. Identify which of those Subdivisions are Participating Subdivisions and which are not (with similar information for Tribal Nations, where applicable);
 - d. Specify the specific fund or funds within the Attorney Fee Fund from which the Attorney is seeking compensation;
 - e. Demonstrate his or her eligibility for compensation from the relevant sub funds within the Attorney Fee Fund pursuant to the criteria set forth for the relevant sub fund;
 - f. Identify any and all Fee Entitlements from representations of States, Tribal Nations, or other plaintiffs related to Released Claims against Released Entities or in opioids-related matters;
 - g. Notwithstanding "a-f" above, the Panel may consider a supplemental application if the Applicant shows good cause why circumstances exist that will lead to consideration for additional Common Benefit award. Examples would include, but are not limited to, an Applicant having Non-Participating Litigating Subdivision clients that subsequently become Participating Subdivisions, a Bar Date passes that increases participation or an Allocation Agreement is reached.
6. With respect to the Common Benefit Fund, the Fee Panel shall (subject to any applicable MDL Court Order):
- a. Review the applications of all Applicants seeking compensation from the Common Benefit Fund, including determining eligibility for each Applicant as set forth in Section II.G.
 - b. Using criteria set forth in Sections II.C and II.G, allocate amounts from the Common Benefit Fund to eligible Applicants, including payment amounts for each Payment Year. In making such allocations, the Panel shall apply the principles set

forth in paragraph II.C.5 to the amounts paid to Applicants with a Common Benefit Fee Entitlement.

7. With respect to the Contingency Fee Fund, the Fee Panel shall:
 - a. Review the applications of all Attorneys seeking compensation from the Litigating Subdivision Fee Fund, including determining eligibility for each Attorney as set forth in Section II.G.
 - b. Apply the Mathematical Model in Exhibit A.
 - c. Use such allocations to determine refund amounts owed to Walgreens from the Attorney Fee Fund, and inform Walgreens and the MDL PEC of all such adjustments.
8. To the extent that there is a dispute about the calculations of the Fee Panel related to the amount that Walgreens is required to pay (including application of any reductions or refunds under this Fee Agreement), such disputes shall be presented to the Fee Panel and any disputed funds be paid into/held in escrow. The Fee Panel shall resolve such disputes expeditiously, with either Party having the right to seek review from the MDL Court.
9. For purposes of determination of fee or cost awards, allocations, reductions, and possible reversions under this Fee Agreement, unless specified otherwise a Subdivision will be considered a Non-Participating Subdivision if it is not a Participating Subdivision as of the deadline for the application for the fee at issue (or, if the determination does not involve a specific application, the date on which the record for such determination closes).
10. In the event that the Fee Panel, through the use of the Mathematical Model set forth in Exhibit A, allocates funds from the Contingency Fee Fund for an Attorney based on a Qualifying Representation of a Participating Litigating Subdivision and that Subdivision is in a Settling State in which the Consent Judgment has not been approved, such funds shall be placed into escrow until the Consent Judgment is approved, after which time they shall be released.

I. Miscellaneous

1. The Fee Panel shall charge an hourly rate approved by the Court. The Pre-Effective Date costs associated with the Cost and Expense Fund Administrator shall be paid from funds in the Cost Fund. Post-Effective Date, the cost of the Fee Panel shall be charged against the applicable Fee Fund based on allocation by the Fee Panel and shall not be otherwise funded by Walgreens.

2. The MDL PEC will seek, and the Attorneys General for Settling States and the Walgreens will not oppose, a Common Benefit Fee Order requiring an assessment of 7.5% on the gross recovery (by judgment or settlement) of any Non-Participating Subdivision that is subject to the federal court jurisdiction, represented by a MDL PEC firm, represented by any Attorney receiving fees from the Common Benefit Fund, represented by any Attorney that signed a Participation Agreement or had been paid in a case otherwise under the jurisdiction of the MDL Court.
3. The MDL PEC shall provide to Walgreens information the PEC has that identifies Attorneys who represent Litigating Subdivisions who are not Participating Subdivisions and who have an obligation to pay a common benefit assessment, either due to the MDL Court's orders or pursuant to a Participation Agreement.
4. The MDL PEC and Walgreens agree that it is a conflict of interest for an Attorney that had represented a Participating Subdivision to represent a Later Litigating Subdivision or Later Litigating State. This Subsection shall be enforceable to the extent permitted by the equivalent to Rules 1.16 and 5.6 of the ABA Model Rules of Professional Conduct in the relevant jurisdictions. The MDL PEC represents that it will comply with this provision in the case of the Walgreens Agreement until the Effective Date of the Walgreens Agreement, as well as thereafter, if the Walgreens Agreement proceeds.
5. Participating Subdivisions agree to instruct their counsel to treat information, work product and expert materials as confidential under Rule 1.6 of the ABA Model Rules of Professional Conduct. Accordingly, an Attorney shall not share information or work product with, or experts or materials to, non-participants (other than the Attorney's own current clients or their lawyers, consultants, experts or other representatives or agents). However, nothing herein shall prevent MDL Leadership or PEC Counsel from fulfilling their obligations in any MDL and the MDL Court Order.

III. Miscellaneous

- A. *Termination.* If the Walgreens Agreement does not proceed past the Reference Date, whether because Walgreens does not determine to proceed or for any other reason, this Fee Agreement shall be null and void, Walgreens shall have no obligation to make any payments under this Fee Agreement, and Walgreens and the MDL PEC shall take such steps as are necessary to restore the *status quo ante*.
- B. *MDL Court Consideration.* This Fee Agreement shall be attached as an exhibit to the Walgreens Agreement. This Fee Agreement shall also be submitted by Walgreens and the MDL PEC to the MDL Court for approval pursuant to the motion and order that shall be attached.
 1. In the event that the MDL Court, through an order, makes any change to the amounts potentially to be paid by Walgreens under this Fee Agreement, makes any change to

the Fee Panel's consideration of the factors set forth in paragraph II.C.4, or any other material change to the draft Order attached as part of Exhibit B or the terms of this Fee Agreement, Walgreens and the MDL PEC shall meet and confer concerning such changes. The MDL Court shall have no authority to increase the payments made by Walgreens related to fees and costs beyond the amounts described in this Fee Agreement.

2. If Walgreens and the MDL PEC are unable to reach agreement and revisions to this Fee Agreement, this Fee Agreement shall be null and void, Walgreens shall have no obligation to make any payments under this Fee Agreement, and Walgreens and the MDL PEC shall take such further steps as are necessary to restore the *status quo ante*.

C. *Amendment.* Once the MDL Court has entered an order implementing this Fee Agreement, this Fee Agreement can only be amended by (1) written agreement of Walgreens and the MDL PEC and (2) approval by the MDL Court.

D. *Jurisdiction and Enforcement.* The MDL Court shall have exclusive and ongoing jurisdiction over the enforcement and implementation of this Fee Agreement as set forth herein. The MDL PEC shall be the Authorized Party to enforce this Fee Agreement, as to the payment obligations of Walgreens as set forth in this Fee Agreement and as to Attorneys making application to the Funds under this Fee Agreement. Solely for purposes of assessing or allocating common benefit fees, the MDL Court will continue to have jurisdiction over the work product developed in the MDL Court by and under the direction of the MDL PEC with respect to claims against Walgreens, including data and documents, depositions, expert reports, briefs and pleadings; and the MDL Court's protective orders, management orders, and other decisions regarding such discovery and other work product, including but not limited to, conditions on its use, will continue in full force and effect. Nothing in this paragraph authorizes the MDL Court to act contrary to this Agreement or to share any of the work product, or provides the MDL Court with jurisdiction over the Walgreens Agreement.

Description of Mathematical Model for the Allocation of the Contingency Fee Funds

Walgreens Settlement Agreement

This document describes the Mathematical Model for allocation of the Contingency Fee Fund described in Exhibit R (Agreement of Attorneys' Fees, Costs, and Expenses) to the Walgreens Settlement Agreement.⁹ Awards of fees from the Contingency Fee Funds shall be available to Attorneys with Qualifying Representations of Participating Litigating Subdivisions eligible to receive an allocation under the Walgreens Settlement Agreement.¹⁰ A Fee Panel shall oversee the application of the Model and resolve any questions or disputes concerning the eligibility of a counsel to participate. The Panel is empowered to hear disputes concerning and ensure the accuracy of the mathematical calculations.

In general terms, allocation of the Contingency Fee Fund shall be made by (1) determining the amount of the Settlement Fund that is attributable to each Participating Litigating Subdivision; (2) making certain adjustments to these amounts based on when the Subdivision filed suit and the terms of the applicable fee contract; and (3) dividing the Contingency Fee Fund proportionately among counsel for each Participating Litigating Subdivision based on the amounts calculated in subpart 2.

To collect a fee award from the Contingency Fee Fund, a Participating Litigating Subdivision must have named Walgreens (or any Released Entity) in its lawsuit. The total maximum amount of the Contingency Fee Fund in the Walgreens Settlement Agreement is \$225,493,007.20.¹¹

Allocation of the Contingency Fee Fund shall be made according to the following steps. These calculations are made only for purpose of determining the percentage share of the Contingency Fee Fund that Attorneys for each Participating Litigating Subdivision should receive, *not* for determining the dollar amount each Subdivision will receive.

(1) For each Settling State, attribute 50% of the settlement funds for that State to its Subdivisions according to the Subdivision Allocation Percentage in Exhibit G to the Walgreens Settlement Agreement.

Illustrative example:

- Assume that State A is allocated 1.00000% of the \$4,788,165,458 Remediation amount [see Exhibit M of the Walgreens Settlement Agreement].
- 50% of the 1% share allocated to State A is \$23,940,827.29.
- Assume that, per Exhibit G of the Agreement, the Subdivision Allocation Percentage for City B in State A is 1.00000000%.

⁹ See Walgreens Settlement Agreement, Exhibit R § II.D.2.

¹⁰ Walgreens Settlement Agreement, Exhibit R § II.D.2.

¹¹ Walgreens Settlement Agreement, Exhibit R § II.A.1 & II.D.1.

- For purposes of determining its counsel's share of the Contingency Fee Fund, City B is attributed 1.00000000% of \$23,940,827.29, or \$239,408.27.

(2) Adjust the amounts in paragraph 1 as follows:

- a. *Upward Adjustment for Early Filers.* Increase the amount calculated in paragraph 1 above by 10% for any Litigating Subdivision that named Walgreens in a suit before December 5, 2017, the date the National Prescription Opiate Litigation MDL was formed. If the Litigating Subdivision did not name Walgreens in a suit before December 2, 2022, then fees from the Contingency Fee Fund will not be awarded to Attorneys with otherwise Qualifying Representations of that Participating Litigating Subdivision.

Illustrative Example:

- Assume City C is attributed \$1,000,000 under paragraph 1 above.
 - If City C named Walgreens before 12/5/2017, the attributed amount would be adjusted to \$1,100,000.
- b. *Determine Amount Due under Contingency Fee Contract.* Determine the amount that would be due to Attorneys with Qualifying Representations of each Participating Litigating Subdivision under the terms of the applicable fee contract if the Participating Litigating Subdivision were to receive the amount calculated in paragraph 2.a. This amount can be referred to as the Contingency Fee Assumption.

Illustrative Example:

- Continuing the example given in paragraph 2.a, if Attorneys have a 20% contingency fee contract with City C for the relevant litigation, the amount calculated in this step would be 20% of \$1,100,000, or \$220,000.

In the next step, the Contingency Fee Assumption is used to determine the percentage share of the Contingency Fee Fund due to Attorneys for each Participating Litigating Subdivision.

(3) Divide the Contingency Fee Fund proportionately among Attorneys for each Participating Litigating Subdivision in two ways:

- a. *National Fee Pool Calculation.* Determine each Litigating Subdivision's percentage share of all amounts due under contingency fee contracts nationwide by dividing the Contingency Fee Assumption calculated for each Subdivision in paragraph 2.b by the sum of all Contingency Fee Assumptions. Then multiply that percentage by the Contingency Fee Fund to figure each Subdivision's dollar share of the Contingency Fee

Fund (but only if the Subdivision timely named Walgreens in a lawsuit).

Illustrative example:

- $\$220,000$ [from para. 2.b] \div $\$280,000,000$ [total amount owed under contingency fee contracts nationwide] = 0.0785714% ¹²
- $0.0785714\% * \$225,493,007.20$ [Contingency Fee Fund] = $\$177,173.01$

b. *Separate State Fee Pools Calculation.* Determine each Litigating Subdivision's percentage share of all amounts due under contingency fee contracts statewide by dividing the Contingency Fee Assumption calculated for each Subdivision in paragraph 2.b by the sum of all Contingency Fee Assumptions in the same State. Then multiply that percentage by the portion of the Contingency Fee Fund that corresponds to that State's Overall Allocation Percentage, shown in Exhibit F of the Walgreens Settlement Agreement, to figure each Subdivision's dollar share of the Contingency Fee Fund (but only if the Subdivision timely named Walgreens in a lawsuit).

Illustrative example:

- $1\% * \$225,493,007.20 = \$2,254,930.072$ [amount of the Contingency Fee Fund corresponding to State A]
- Assume a total of $\$2,500,000$ is owed under contingency fee contracts for State A.
- $\$220,000$ [from para. 2.b] \div $\$2,500,000 = 8.8\%$
- $8.8\% * \$2,254,930.072 = \$198,433.85$

The award of fees to Attorneys with Qualifying Representations of Participating Litigating Subdivisions will be the average of the final amounts calculated in paragraphs 3.a and 3.b above, less any amounts the Fee Panel is authorized to, and does, withhold.¹³

Paragraph 3.a represents allocation based on a proportional share of a National Fee Pool, while paragraph 3.b represents allocation based on a proportional share of the Separate State Fee Pools. In other words, for the National Fee Pool described above in paragraph 3.a, the contingency fee contract rate is compared to all other contingency fee contract rates in the nation. For the Separate State Fee Pools described above in paragraph 3.b, the contingency fee contract terms are

¹² In this example, \$280 million is the amount theoretically owed under all contingency fee contracts for litigation against Walgreens as calculated in paragraph 2.b. This amount is illustrative only; the actual amount will not be known until all litigating subdivisions are identified and the terms of their contingency fee contracts are collected.

¹³ The model also enforces a maximum fee award of 20% of the amount calculated in paragraph 2.b. The description in this document of the Mathematical Model is by necessity an abstraction; the precise contours of the calculations are defined in the model itself.

compared to the other contingency fee contract terms in that same State. The National Fee Pool and the Separate State Fee Pools are given equal weighting.

Using the first methodology, Attorneys for two Subdivisions in different States with the same amount calculated under paragraph 2.b would be assigned the same amount under paragraph 3.a. Using the second methodology, Attorneys for the same two Subdivisions would be assigned different amounts under paragraph 3.b because they are in different States. Specifically, the Subdivision in the State with a smaller proportion of Participating Litigating Subdivisions would be allocated more than the Subdivision in the State with a greater proportion of Participating Litigating Subdivisions.

By: _____

Name:

Date: _____

On behalf of Walgreens

By: _____

Name: Paul T. Farrell, Jr.

Date: _____

By: _____

Name: Jayne Conroy

Date: _____

By: _____

Name: Joseph F. Rice

Date: _____

On behalf of Plaintiffs' Executive Committee

EXHIBIT S

Agreement on the State Outside Counsel Fee Fund for Chain Pharmacy Settlements

1. **Definitions.**

- a. “Chain Pharmacy” means any of CVS, Walgreens, and Walmart, and “Chain Pharmacies” means all of the foregoing.
- b. “Multistate Chain Pharmacy Settlement Agreement” means This Settlement Agreement along with any other settlement of opioids-related claims among 30 or more states and a Chain Pharmacy.
- c. “This Settlement Agreement” means the settlement agreement between the Settling States and the Chain Pharmacy to which this Agreement is attached as an Exhibit.
- d. “Settling Chain Pharmacy” means the Chain Pharmacy that is a party to This Settlement Agreement.
- e. “Settling States” has the meaning given such term in the relevant Multistate Chain Pharmacy Settlement Agreement.

2. **Creation of a State Outside Counsel Chain Pharmacies Fee Fund.** The Settling States have agreed to the creation of a state outside counsel fee fund to pay reasonable attorneys’ fees of Settling States which have retained outside counsel in connection with litigation against one or more Chain Pharmacies (such fund, the “State Outside Counsel Chain Pharmacies Fee Fund”).

3. **State Outside Counsel Chain Pharmacies Fee Fund Administration.** The State Outside Counsel Chain Pharmacies Fee Fund shall be administered separately from any other funds for the payment of attorneys fees or costs in connection with This Settlement Agreement, including any common benefit fund, contingency fee fund for subdivision counsel, state cost fund, or MDL expense fund. If necessary, a committee of Attorneys General shall be convened to oversee the State Outside Counsel Chain Pharmacies Fee Fund (the “Chain Pharmacies Fee Fund Committee”). The Chain Pharmacies Fee Fund Committee shall be appointed by the Settling State Members of the Enforcement Committee and shall be comprised solely of Attorneys General of Settling States that engaged outside counsel to pursue litigation against one or more Chain Pharmacies. The Settlement Fund Administrator (the “Fee Fund Administrator”) shall administer the State Outside Counsel Chain Pharmacies Fee Fund according to this Exhibit and, if convened, the guidelines and directives of the Chain Pharmacies Fee Fund Committee.

4. **State Outside Counsel Chain Pharmacies Fee Eligibility.**

- a. To receive any amount from the State Outside Counsel Chain Pharmacies Fee Fund, an outside counsel to a Settling State must have filed and maintained an

action in the name of a Settling State or its Attorney General against a Chain Pharmacy in a state or federal court as of November 1, 2022. No Settling State (or its outside counsel) shall receive funds from both the State Outside Counsel Chain Pharmacies Fee Fund and any “Additional Remediation Amount” as may be provided for in This Settlement Agreement.

- b. In addition to the eligibility criteria set forth in Paragraph 4.a, above, and for the avoidance of doubt, only Settling States under This Settlement Agreement are eligible to receive any funds paid into the State Outside Counsel Chain Pharmacies Fee Fund as a result of This Settlement Agreement.

5. **State Outside Counsel Chain Pharmacies Fee Fund Amount.** The Settling Chain Pharmacy shall pay funds into the State Outside Counsel Chain Pharmacies Fee Fund in an amount equal to, and on the schedule identified in, Exhibit M (the “Contribution”). The Settling Chain Pharmacy’s Contribution shall subject to a reduction as described in Paragraph 8, below.

6. **State Outside Counsel Chain Pharmacies Fee Fund Availability and Calculation of Amount.**

- a. The State Outside Counsel Chain Pharmacies Fee Fund shall be available to compensate private outside counsel for Settling State Attorneys General for approved fees arising out of representation of the Settling State pursuant to the schedule attached to this agreement as Schedule I (the “Fee Schedule”).
- b. The Fee Schedule is intended to reflect the fee calculation in subparagraph 6.c, below (the “Fee Calculation”). Subject to adjustments required by Paragraph 8, below, in the event of any discrepancy between the Fee Schedule and the Fee Calculation, the Fee Schedule shall control. Each Settling State, by becoming a Participating State in This Settlement Agreement, agrees that the Fee Schedule reflects the Fee Calculation and waives any right to contest the accuracy of the Fee Schedule, absent manifest error, the exclusion of a Settling State, or the inclusion of a Non-Settling State. The version of the Fee Schedule reflecting any necessary adjustments shall be the “Final Fee Schedule.”
- c. Fees shall be aggregated across the Multistate Chain Pharmacy Settlement Agreements and be calculated by adding two components: (a) a fixed amount consisting of fifty percent (50%) of the amount of remediation funds allocated to a Settling State and its Subdivisions pursuant to the Multistate Chain Pharmacy Settlement Agreements multiplied by 4.5% (or, if lower, the applicable contingency fee percentage in the Settling State’s outside counsel contract); and (b) a proportional percentage of the remaining fee due under that Settling State’s contract with its outside counsel assuming that fifty percent (50%) of the Settling State’s recovery is allocable to a Settling State (rather than allocable to the Settling State’s Participating Subdivisions) so that the fees of all eligible Settling States (minus the fixed amount that would have been allocated to any Non-Settling States had they become Settling States)

exhausts the State Outside Counsel Chain Pharmacies Fee Fund. The proportional share percentage will be the same for each Settling State included in the State Outside Counsel Chain Pharmacies Fee Fund. Fees shall be split proportionally among each Multistate Chain Pharmacy Settlement Agreement, as set forth on the Fee Schedule.

- d. All amounts paid will be less any costs or fees of the Fee Fund Administrator. The Fee Schedule reflects a holdback amount of \$50,000 for such administrative expenses of the Fee Fund Administrator. The remainder of any unused administrative expenses shall be disbursed pro rata to States receiving monies from the State Outside Counsel Chain Pharmacies Fee Fund at the conclusion of such administration.

7. **Payment by the Fee Fund Administrator.**

- a. The Fee Fund Administrator shall hold the Contribution in escrow until the earlier of (1) the last of the three Multistate Chain Pharmacy Settlement Agreements becomes effective or (2) when instructed by the Settling State Members of the Enforcement Committee.
- b. Subject to eligibility pursuant to Paragraph 4, above, a Settling State's outside counsel may receive funds from the State Outside Counsel Chain Pharmacies Fee Fund in the following scenarios ("Payment Scenarios"):
 1. The Settling State's outside counsel agrees that the amount listed for such state on the Final Fee Schedule either satisfies in full or exceeds the amounts owed to all such Settling State's outside counsel and such counsel has provided written notice waiving all entitlement to additional fee in respect of any Multistate Chain Pharmacy Settlement Agreement.
 2. The Settling State and its outside counsel enter into a signed writing establishing the amount owed to the counsel, which includes an agreement on the payment of the amount listed for such state on the Final Fee Schedule and waives any right of the State or its outside counsel to additional amounts from the State Outside Counsel Chain Pharmacies Fee Fund.
 3. A final judgment is entered that is no longer appealable, which judgement adjudicates the amount owed to the Settling State's counsel in respect of This Settlement Agreement and directs the Chain Pharmacies Fee Fund Committee how to pay the amount listed on the Final Fee Schedule for such State.

If no Payment Scenario is applicable with respect to a Settling State, then the Settling State's share shall be placed in an interest-bearing escrow account (less reasonable expenses of the Fee Fund Administrator) and held unless and until a Payment Scenario is applicable.

- c. Upon the applicability of a Payment Scenario 1 with respect to a Settling State, the Fee Fund Administrator shall pay that Settling State's outside counsel the amount identified on the Final Fee Schedule for such state or

such lesser amount that satisfies the Settling State's obligation to its outside counsel in full. Any remaining allocation to such State shall be paid to the Settling State.

- d. Upon the applicability of a Payment Scenario 2 or 3 with respect to a Settling State, the Fee Fund Administrator shall release monies from the State Outside Counsel Chain Pharmacies Fee Fund in either the amount held by the Fee Fund Administrator, if the amount of the agreement or judgment is equal to or more than the amount held, or the amount indicated in the agreement or in the final judgment, if the amount in the agreement or judgment is less than the amount held.
- e. Nothing herein, including the amounts listed in Paragraph 6 above or on any Fee Schedule, shall prevent a Settling State from arguing in any proceeding with its outside counsel that (i) its recovery was less than fifty percent (50%) of the recovery in the settlement agreement down to and including fifteen percent (15%) of the total recovery; (ii) any payment should be discounted by an appropriate discount rate commensurate to the risk of the settlement agreement and the timeline that the Settling State is receiving its payments; (iii) the settlement amount should be lower because the amount a Settling State receives was reduced because such Settling State's outside counsel failed to obtain joinder from a Settling State's Subdivision(s) that the outside counsel also represented; or (iv) any limitation placed by the Settling Chain Pharmacy bars payment of a higher fee to outside counsel.
- f. In the event the amount due to the Settling State's outside counsel from an escrow account is less than the total amount of funds escrowed on the account of the Settling State, the balance shall be paid to the Settling State. In no event, other than a State becoming a Non-Settling State, shall funds revert to a Chain Pharmacy.

8. **Reduction of Amounts owed**

- a. **Non-Settling States; Reversion and Redistribution.** Amounts owed by the Settling Chain Pharmacy to the State Outside Counsel Chain Pharmacies Fee Fund shall be reduced by amounts allocated to the fixed amount for such State under This Settlement Agreement in the event that a listed State becomes a Non-Settling State. Specifically, the reduction in the amount owed by the Settling Chain Pharmacy shall be calculated as 2.25% times the total Remediation Payments that would have been allocated to the Non-Settling State had it been a Settling State. The payments for the other Settling States reflected in the Fee Schedule shall be adjusted by the Fee Fund Administrator to reflect a recalculated proportional percentage under the Fee Calculation.
- b. **Settling States; Redistribution.** If a Settling State under This Settlement Agreement (i) would otherwise be entitled to a payment from the State Outside Counsel Chain Pharmacies Fee Fund and (ii) is eligible to be a "Settling State" under either of the two other Multistate Chain Pharmacy

Settlement Agreements but does not become such a “Settling State”, then that Settling State’s payment from the State Outside Counsel Chain Pharmacies Fee Fund shall be reduced to an amount equal to the Contribution times the Settling State’s allocation percentage on Exhibit F, which shall be treated as an additional remediation payment in lieu of a fee payment. The payments for the other Settling States reflected in the Fee Schedule shall be adjusted by the Fee Fund Administrator to reflect a recalculated proportional percentage under the Fee Calculation.

- c. If either or both of the other Chain Pharmacies fail to enter into a Multistate Chain Pharmacy Settlement Agreement, or if such Multistate Chain Pharmacy Settlement Agreements fail to take effect by December 15, 2023, then the Settling Chain Pharmacy and the Enforcement Committee shall renegotiate the terms of Paragraph 8.b in order to permit prompt payment to Settling States that terminated contested litigation with the Settling Chain Pharmacy, and permitting additional time if necessary to finalize payments to the other Settling States. In no event will such renegotiation result in additional reversion of monies in the State Outside Counsel Chain Pharmacies Fee Fund to the Settling Chain Pharmacy.

9. Interpretation.

- a. This Agreement shall be an Exhibit to each Multistate Chain Pharmacy Settlement Agreement and shall include the Fee Schedule setting forth the presumptive payment calculations for each eligible Settling State. By joining This Settlement Agreement, each State agrees on the presumptive accuracy of the Fee Schedule, absent manifest error, the inclusion of a Non-Settling State, or the exclusion of a Settling State.
- b. It is the intent of all parties that the State Outside Counsel Chain Pharmacies Fee Fund function in a similar manner, with similar calculations and mechanics, as the “State Outside Counsel Fee Fund” established in Exhibit S of that certain settlement agreement dated as of July 21, 2021 setting forth the terms of settlement between and among McKesson Corporation, Cardinal Health, Inc., and AmerisourceBergen Corporation, on the one hand, and certain settling states and certain participating subdivisions, on the other hand.

Schedule I to Exhibit S (Chain Pharmacies)

Final Fee Schedule

[This Fee Schedule has been adjusted pursuant to Paragraph 6.b of Exhibit S) as of June 16, 2023 to reflect final settlement amounts and allocations]

State	Total Fee	Walgreens Share	Walmart Share	CVS Share
Alaska	\$2,258,683.18	\$897,519.37	\$499,420.08	\$861,743.73
Arkansas	\$5,386,729.10	\$2,140,492.18	\$1,191,065.98	\$2,055,170.94
Delaware	\$4,574,442.97	\$1,817,718.92	\$1,011,460.44	\$1,745,263.61
Kentucky	\$7,734,353.14	\$3,073,353.44	\$1,710,151.88	\$2,950,847.82
Michigan	\$25,904,785.15	\$10,293,628.84	\$5,727,837.39	\$9,883,318.92
Mississippi	\$5,173,370.80	\$2,055,711.27	\$1,143,890.08	\$1,973,769.45
Nevada	\$215,517.78	\$-	\$215,517.78	\$-
New Hampshire	\$7,568,287.46	\$3,007,364.92	\$1,673,432.91	\$2,887,489.64
New Mexico	\$-	\$-	\$-	\$-
Puerto Rico	\$8,643,270.36	\$3,434,524.42	\$1,911,123.63	\$3,297,622.31
South Dakota	\$1,238,281.03	\$492,048.29	\$273,797.77	\$472,434.97
Utah	\$2,884,152.67	\$1,146,058.42	\$637,718.38	\$1,100,375.88
West Virginia	\$-	\$-	\$-	\$-
	Admin Expense Holdback	\$19,868.20	\$11,055.56	\$19,076.24
	Total	\$28,378,288.26	\$16,006,471.88	\$27,247,113.51

Non-Settling States:

- Walgreens: NV, NM, WV
 - Para 8(a) 2.25% Reduction: **\$3,542,814.80**
- Walmart: none
- CVS: NV
 - Para 8(a) 2.25% Reduction: **\$1,280,625.41**

Excluded States:

- Florida (Walgreens; Walmart; CVS)
- New Mexico (Walmart; CVS)
- West Virginia (Walmart; CVS)

EXHIBIT T

Agreement on the Joint State Cost Fund

1. **Definitions.**
 - a. “Opioids Defendant” means Walmart, or such other defendant in opioids-related litigation that enters into a Multistate Settlement after November 1, 2022, and “Opioids Defendants” means all of the foregoing.
 - b. “Multistate Settlement” means this Settlement Agreement along with any other settlement of opioids-related claims among 30 or more states and an Opioids Defendant.
 - c. “Settlement Agreement” means the settlement agreement between the Settling States and the Opioids Defendant to which this Agreement is attached as an Exhibit.
 - d. “Settling Opioids Defendant” means the Opioids Defendant that is a party to the Settlement Agreement.
 - e. “Settling States” has the meaning given such term in the Settlement Agreement.
2. **Creation of a State Cost Fund.** The Settling Opioids Defendant and the Settling States agree to the creation of a fund to pay costs and expenses associated with litigation and investigations related to the opioids litigation (such fund, the “State Cost Fund”). The State Cost Fund shall be administered separately from any other funds for the payment of attorneys fees or costs in connection with the Settlement Agreement, including any common benefit fund, contingency fee fund for subdivision counsel, subdivision cost fund, or MDL expense fund. However, the State Cost Fund shall be administered jointly with similar “State Cost Funds” created in other Multistate Settlements after November 1, 2022; any state cost funds jointly administered in this manner shall be referred to as the “Joint State Cost Fund.” To the extent permissible and feasible, the Joint State Cost Fund may also be jointly administered with any fund for reimbursement of states’ litigation and investigation costs established by a bankruptcy plan, including the Mallinckrodt bankruptcy plan, any plans that may emerge from the bankruptcies of Purdue and Endo, and any similar bankruptcies of opioids defendants. To the extent feasible, the Joint State Cost Fund may also be jointly administered with the State Cost Funds established pursuant to the Distributors Multistate Settlement and the Janssen Multistate Settlement.
3. **State Cost Fund Amount.** The Settling Opioids Defendant shall pay into the State Cost Fund in the amount listed on, and on the schedule set forth in, Exhibit M (the “Settling Opioids Defendant’s Contribution”) for the purpose paying States’ costs and expenses associated with to the opioid litigation.
4. **Joint State Cost Fund Committee.** A committee of Attorneys General or their designated representatives (such committee, the “Joint State Cost Fund Committee”) shall oversee the Joint State Cost Fund. The committee shall be appointed by the Settling State Members of the

Enforcement Committee, who shall aim to (i) have equal representation between states that retained contingency fee outside counsel and states that did not retain contingency fee outside counsel with respect to opioids-related litigation, and (ii) maintain consistency of committee membership across state cost funds that compose the Joint State Cost Fund. The Settling State Members of the Enforcement Committee may by majority vote add to or change the composition of the Joint State Cost Fund Committee.

5. Joint State Cost Fund Administrator.

- a. The Joint State Cost Fund Committee may select an administrator (the “Joint State Cost Fund Administrator”), who shall administer the Joint State Cost Fund and direct payments to Settling States according to the guidelines and directives of the Joint State Cost Fund Committee. While the expenses of the Joint State Cost Fund Administrator shall be reimbursable pursuant to the principles and guidelines listed below, the Joint State Cost Fund Administrator shall first rely on any separate funds that may be set aside for such purpose in any Multistate Settlement.
- b. The Joint State Cost Fund Administrator shall be responsible, under the direction and supervision of the Joint State Cost Fund Committee, for receiving and reviewing applications for reimbursement from the Joint State Cost Fund. This may include the creation of an audit process to ensure the integrity of submissions, as well as reimbursement rules to incentivize accurate submissions.

6. State Cost Fund Guidelines and Principles.

- a. Monies in the State Cost Fund shall be released without any delay to reimburse Settling States for documented costs incurred or paid in connection with litigation and investigation related to the opioid litigation.
- b. In allocating the Joint State Cost Fund, the Joint State Cost Fund Committee shall seek to comply with the following principles:
 1. Each State Cost Fund should be used to reimburse costs incurred by States that are Settling States in the Multistate Settlement from which funds are paid. (However, the foregoing sentence does not preclude a Non-Settling State that joins a separate Multistate Settlement from participating in the Joint State Cost Fund with respect to contributions made by other Opioids Defendants.)
 2. Funds in any State Cost Fund shall be primarily used to reimburse costs incurred prior to the date on which the relevant Multistate Settlement was first made available for participation to eligible States. Regardless of other factors considered in prioritizing payments, all costs incurred prior to January 1, 2023, shall be paid before any costs incurred after that date are paid.
 3. The Joint State Cost Fund shall prioritize the reimbursement of the

following over reimbursement of any State's litigation or investigation costs:

- the reasonable costs of the Joint State Cost Fund Administrator;
 - repayment of National Association of Attorneys General grants made in connection with opioid litigation, without regard to when the grants were made;
 - repayment of state-attributable costs of any mediator in connection with negotiations of a Multistate Settlement;
4. The Joint State Cost Fund shall seek to prioritize costs in the following order:
 - litigation-related costs; then
 - investigation-related costs; then
 - settlement and negotiation related costs; then
 - cost shares.
 5. Costs incurred by a State's outside counsel that the State is contractually obligated to reimburse shall be treated as costs incurred by a State.
 6. As between similar categories of costs (e.g., defendant-specific litigation-related costs), the Joint State Cost Fund shall first reimburse costs incurred by a State's outside counsel that the State is contractually obligated to reimburse out of its recovery, and then reimburse costs directly incurred by States.
 7. The Joint State Cost Fund shall be available to reimburse only those costs which have not yet been reimbursed to a State from any other source, including any other fund set aside in a Multistate Settlement or bankruptcy plan for the reimbursement of costs or any individual state settlements.
 8. The Joint State Cost Fund should not reimburse expenses that are expected to be reimbursed from another source, such as a bankruptcy debtor, unless such expected reimbursements do not come to fruition within a reasonable amount of time. This includes cost shares paid by states.
 9. When coordinating among different state cost funds that each could be used to reimburse a given expense, the Joint State Cost Fund Committee may set guidelines to equitably distribute

reimbursements across all state cost funds in a manner that prioritizes costs unlikely to be otherwise reimbursed to a similarly situated State.

10. The Joint State Cost Fund may deny reimbursement of costs, on either an individual basis or a categorical basis, that a supermajority (75%+) of the Joint State Cost Fund Committee determines to be unreasonable.

11. After all costs identified in the foregoing have been reimbursed, the remaining funds in the Joint State Cost Fund shall be distributed to states in proportion to their allocation of remediation payments in the Mallinckrodt bankruptcy plan. Such distribution shall be treated as a reimbursement for States' unenumerated costs of administering the Multistate Settlements and no subdivision shares shall be carved out of such disbursement, nor shall any attorney's fees be assessed against such distribution (unless individually agreed to by a State).

- c. In applying the foregoing principles, the Joint State Cost Fund Committee shall have the discretion to vary their application in order to ensure equity among similarly situated states and to facilitate the ease and speed of administering the Joint State Cost Fund. The Joint State Cost Fund Committee may also apply percentages to approximate costs attributable to a particular Opioids Defendant (or categories of Opioids Defendants) in a manner that seeks to treat similarly situated states equitably.
- d. The Joint State Cost Fund Committee shall establish guidelines for the submission and approval of expenses eligible for reimbursement from the Joint State Cost Fund, which guidelines may be coordinated and consolidated with any similar cost funds in other state opioid settlements for purposes of joint administration and efficiency.
- e. Unless waived by the Joint State Cost Fund Committee, the Joint State Cost Fund Administrator shall, in accordance with such guidelines, receive from Settling States records sufficient to demonstrate the incurrence and payment of each expense.
- f. Where the Joint State Cost Fund Committee determines by a supermajority vote (75%+) that outside counsel for a Settling State has failed to exercise reasonable diligence in reviewing submitted costs for allowability, and such failure has resulted in the reimbursement of unallowed costs to such outside counsel, the Committee shall have the discretion to reduce or recover payments made to such outside counsel in an amount calculated to incentivize the exercise of reasonable diligence.

7. **State Undertakings.** Each State submitting for reimbursement of costs from the Joint State Cost Fund agrees:

- a. to only submit costs allowable under this Joint State Cost Fund Agreement;
- b. to provide all back-up documentation that may be requested with respect to any submitted cost and to make itself available for any questions related to such costs;
- c. to exercise reasonable diligence to ensure that all submitted costs are allowable under (i) this Joint State Cost Fund Agreement, (ii) the State's contract with its outside counsel, if relevant, (iii) state law, and (iv) the policies and procedures applicable to the State's retention of outside counsel, if relevant; and
- d. to promptly return any excess payments made to the State or its outside counsel from the Joint State Cost Fund, including payments made for costs that were reimbursed from another source or are not allowable hereunder.

EXHIBIT U

IRS Form 1098-F

CORRECTED

FILER'S name, street address, city or town, state or province, country, ZIP or foreign postal code, and telephone no. [Appropriate Official] [Designated State] [Address]		1 Total amount required to be paid	OMB No. 1545-2284	Fines, Penalties, and Other Amounts
		\$	Form 1098-F	
		2 Amount to be paid for violation or potential violation	(Rev. January 2022)	
FILER'S TIN: XX-XXXXXXX PAYER'S TIN: 36-1924025		3 Restitution/remediation amount	For calendar year 20 22	Copy B For Payer
PAYER'S name: Walgreen Co		4 Compliance amount	Date of order/agreement: XX/XX/2022	
Street address (including apt. no.): 200 Wilmot Road		5 Court or entity	This is important tax information and is being furnished to the IRS.	
City or town, state or province, country, and ZIP or foreign postal code: Deerfield, IL, 60015, United States		6 Case number		
		7 Case name or names of parties to suit, order, or agreement		
		8 Code		
		9 Code		

Form **1098-F** (Rev. 1-2022)

(keep for your records)

www.irs.gov/Form1098F

Department of the Treasury - Internal Revenue Service

EXHIBIT V

Intentionally Omitted

Exhibit W

Anchorage municipality	AK
Fairbanks city	AK
Fairbanks North Star Borough	AK
Juneau city and borough	AK
Kenai Peninsula Borough	AK
Matanuska-Susitna Borough	AK
Alexander City city	AL
Anniston city	AL
Autauga County	AL
Barbour County	AL
Bibb County	AL
Blount County	AL
Bullock County	AL
Butler County	AL
Center Point city	AL
Chambers County	AL
Cherokee County	AL
Chilton County	AL
Choctaw County	AL
Clarke County	AL
Clay County	AL
Cleburne County	AL
Colbert County	AL
Conecuh County	AL
Coosa County	AL
Covington County	AL
Crenshaw County	AL
Dale County	AL
De Kalb County	AL
Dothan city	AL
Escambia County	AL
Eufaula city	AL
Fairfield city	AL
Fayette County	AL
Franklin County	AL
Geneva County	AL
Hale County	AL
Henry County	AL

Houston County	AL
Jacksonville city	AL
Lamar County	AL
Lawrence County	AL
Lee County	AL
Leeds city	AL
Limestone County	AL
Macon County	AL
Madison city	AL
Marengo County	AL
Monroe County	AL
Montgomery city	AL
Montgomery County	AL
Muscle Shoals city	AL
Oxford city	AL
Ozark city	AL
Pell City city	AL
Russell County	AL
Shelby County	AL
St Clair County	AL
Sumter County	AL
Washington County	AL
Wilcox County	AL
Arkadelphia city	AR
Arkansas County	AR
Ashley County	AR
Batesville city	AR
Baxter County	AR
Bella Vista city	AR
Benton city	AR
Benton County	AR
Bentonville city	AR
Blytheville city	AR
Boone County	AR
Bradley County	AR
Bryant city	AR
Cabot city	AR
Camden city	AR

Carroll County	AR
Centerton city	AR
Chicot County	AR
Clark County	AR
Clay County	AR
Cleburne County	AR
Columbia County	AR
Conway city	AR
Conway County	AR
Craighead County	AR
Crawford County	AR
Crittenden County	AR
Cross County	AR
Desha County	AR
Drew County	AR
El Dorado city	AR
Faulkner County	AR
Fayetteville city	AR
Forrest City city	AR
Fort Smith city	AR
Franklin County	AR
Fulton County	AR
Garland County	AR
Grant County	AR
Greene County	AR
Harrison city	AR
Hempstead County	AR
Hot Spring County	AR
Hot Springs city	AR
Howard County	AR
Independence County	AR
Izard County	AR
Jackson County	AR
Jacksonville city	AR
Jefferson County	AR
Johnson County	AR
Jonesboro city	AR
Lawrence County	AR
Lincoln County	AR

Little River County	AR
Little Rock city	AR
Logan County	AR
Lonoke County	AR
Madison County	AR
Magnolia city	AR
Malvern city	AR
Marion city	AR
Marion County	AR
Maumelle city	AR
Miller County	AR
Mississippi County	AR
Mountain Home city	AR
North Little Rock city	AR
Ouachita County	AR
Paragould city	AR
Perry County	AR
Phillips County	AR
Pike County	AR
Pine Bluff city	AR
Poinsett County	AR
Polk County	AR
Pope County	AR
Pulaski County	AR
Randolph County	AR
Rogers city	AR
Russellville city	AR
Saline County	AR
Searcy city	AR
Sebastian County	AR
Sevier County	AR
Sharp County	AR
Sherwood city	AR
Siloam Springs city	AR
Springdale city	AR
St Francis County	AR
Stone County	AR
Texarkana city	AR
Union County	AR

Van Buren city	AR
Van Buren County	AR
Washington County	AR
West Memphis city	AR
White County	AR
Yell County	AR
Apache County	AZ
Apache Junction city	AZ
Avondale city	AZ
Buckeye city	AZ
Bullhead City city	AZ
Casa Grande city	AZ
Chandler city	AZ
Coconino County	AZ
El Mirage city	AZ
Flagstaff city	AZ
Fountain Hills town	AZ
Gila County	AZ
Gilbert town	AZ
Glendale city	AZ
Goodyear city	AZ
Graham County	AZ
La Paz County	AZ
Lake Havasu City city	AZ
Marana town	AZ
Maricopa city	AZ
Mesa city	AZ
Oro Valley town	AZ
Peoria city	AZ
Pima County	AZ
Prescott Valley town	AZ
Queen Creek town	AZ
Sahuarita town	AZ
San Luis city	AZ
Santa Cruz County	AZ
Scottsdale city	AZ
Sierra Vista city	AZ
Surprise city	AZ
Tempe city	AZ

Tucson city	AZ
Yavapai County	AZ
Yuma city	AZ
Adelanto city	CA
Alameda city	CA
Alhambra city	CA
Aliso Viejo city	CA
Anaheim city	CA
Apple Valley town	CA
Arcadia city	CA
Atascadero city	CA
Azusa city	CA
Bakersfield city	CA
Baldwin Park city	CA
Banning city	CA
Beaumont city	CA
Bell city	CA
Bell Gardens city	CA
Bellflower city	CA
Berkeley city	CA
Beverly Hills city	CA
Brea city	CA
Brentwood city	CA
Buena Park city	CA
Burbank city	CA
Burlingame city	CA
Calexico city	CA
Camarillo city	CA
Campbell city	CA
Carlsbad city	CA
Carson city	CA
Cathedral City city	CA
Ceres city	CA
Cerritos city	CA
Chino city	CA
Chino Hills city	CA
Citrus Heights city	CA
City of Antioch	CA
City of Santa Cruz	CA

Claremont city	CA
Clovis city	CA
Coachella city	CA
Colton city	CA
Compton city	CA
Concord city	CA
Contra Costa County	CA
Corona city	CA
Covina city	CA
Culver City city	CA
Cupertino city	CA
Cypress city	CA
Daly City city	CA
Dana Point city	CA
Danville town	CA
Davis city	CA
Delano city	CA
Diamond Bar city	CA
Downey city	CA
Eastvale city	CA
El Cajon city	CA
El Centro city	CA
El Monte city	CA
El Paso de Robles (Paso Robles) city	CA
Elk Grove city	CA
Encinitas city	CA
Escondido city	CA
Fairfield city	CA
Folsom city	CA
Fontana city	CA
Foster City city	CA
Fountain Valley city	CA
Fremont city	CA
Fresno city	CA
Garden Grove city	CA
Gardena city	CA
Gilroy city	CA
Glendale city	CA
Glendora city	CA

Glenn County	CA
Goleta city	CA
Hanford city	CA
Hawthorne city	CA
Hayward city	CA
Hemet city	CA
Hesperia city	CA
Highland city	CA
Hollister city	CA
Huntington Beach city	CA
Huntington Park city	CA
Indio city	CA
Inglewood city	CA
Irvine city	CA
Jurupa Valley city	CA
Kern County	CA
Kings County	CA
La Mirada city	CA
La Puente city	CA
La Quinta city	CA
La Verne city	CA
Laguna Hills city	CA
Laguna Niguel city	CA
Lake County	CA
Lake Elsinore city	CA
Lake Forest city	CA
Lakewood city	CA
Lancaster city	CA
Lawndale city	CA
Lincoln city	CA
Livermore city	CA
Lodi city	CA
Lompoc city	CA
Long Beach city	CA
Los Altos city	CA
Los Banos city	CA
Los Gatos town	CA
Lynwood city	CA
Madera city	CA

Manhattan Beach city	CA
Manteca city	CA
Martinez city	CA
Menifee city	CA
Menlo Park city	CA
Merced city	CA
Milpitas city	CA
Mission Viejo city	CA
Modesto city	CA
Monrovia city	CA
Montclair city	CA
Montebello city	CA
Monterey Park city	CA
Moorpark city	CA
Moreno Valley city	CA
Morgan Hill city	CA
Mountain View city	CA
Napa city	CA
Napa County	CA
National City city	CA
Newark city	CA
Newport Beach city	CA
Norwalk city	CA
Novato city	CA
Oakland city	CA
Oakley city	CA
Oceanside city	CA
Ontario city	CA
Orange city	CA
Orange County	CA
Pacifica city	CA
Palm Desert city	CA
Palm Springs city	CA
Palmdale city	CA
Palo Alto city	CA
Paramount city	CA
Pasadena city	CA
Perris city	CA
Petaluma city	CA

Pico Rivera city	CA
Pittsburg city	CA
Pleasant Hill city	CA
Pleasanton city	CA
Pomona city	CA
Porterville city	CA
Poway city	CA
Rancho Cordova city	CA
Rancho Cucamonga city	CA
Rancho Palos Verdes city	CA
Rancho Santa Margarita city	CA
Redding city	CA
Redlands city	CA
Redondo Beach city	CA
Redwood City city	CA
Rialto city	CA
Richmond city	CA
Riverside city	CA
Rocklin city	CA
Rohnert Park city	CA
Rosemead city	CA
Roseville city	CA
Salinas city	CA
San Bernardino city	CA
San Bruno city	CA
San Buenaventura (Ventura) city	CA
San Carlos city	CA
San Diego city	CA
San Dimas city	CA
San Gabriel city	CA
San Jacinto city	CA
San Joaquin County	CA
San Juan Capistrano city	CA
San Leandro city	CA
San Luis Obispo city	CA
San Marcos city	CA
San Mateo city	CA
San Pablo city	CA
San Rafael city	CA

San Ramon city	CA
Santa Barbara city	CA
Santa Clara city	CA
Santa Clarita city	CA
Santa Maria city	CA
Santa Monica city	CA
Santa Rosa city	CA
Santee city	CA
Saratoga city	CA
Seaside city	CA
Simi Valley city	CA
Siskiyou County	CA
Solano County	CA
South Gate city	CA
South San Francisco city	CA
Stanislaus County	CA
Stanton city	CA
Stockton city	CA
Sunnyvale city	CA
Temecula city	CA
Temple City city	CA
Thousand Oaks city	CA
Torrance city	CA
Tracy city	CA
Tulare city	CA
Turlock city	CA
Tustin city	CA
Union City city	CA
Upland city	CA
Vacaville city	CA
Vallejo city	CA
Victorville city	CA
Visalia city	CA
Vista city	CA
Walnut Creek city	CA
Watsonville city	CA
West Covina city	CA
West Hollywood city	CA
West Sacramento city	CA

Whittier city	CA
Wildomar city	CA
Woodland city	CA
Yorba Linda city	CA
Yuba City	CA
Yucaipa city	CA
Arvada city	CO
Boulder city	CO
Castle Rock town	CO
Centennial city	CO
Colorado Springs city	CO
Delta County	CO
Douglas County	CO
Eagle County	CO
El Paso County	CO
Englewood city	CO
Fort Collins city	CO
Fountain city	CO
Garfield County	CO
Grand Junction city	CO
La Plata County	CO
Lafayette city	CO
Littleton city	CO
Longmont city	CO
Loveland city	CO
Montrose County	CO
Parker town	CO
Pueblo city	CO
Summit County	CO
Weld County	CO
Windsor town	CO
Ansonia city	CT
Danbury city	CT
Derby city	CT
GLASTONBURY TOWN	CT
GREENWICH TOWN	CT
GROTON TOWN	CT
HAMDEN TOWN	CT
Hartford city	CT

MANCHESTER TOWN	CT
Meriden city	CT
New Britain city	CT
New Haven city	CT
New London city	CT
NEWINGTON TOWN	CT
Norwalk city	CT
Stamford city	CT
TRUMBULL TOWN	CT
WALLINGFORD TOWN	CT
WEST HARTFORD TOWN	CT
New Castle County	DE
Newark city	DE
Wilmington city	DE
Alpharetta city	GA
Bacon County	GA
Barrow County	GA
Ben Hill County	GA
Berrien County	GA
Brookhaven city	GA
Brooks County	GA
Brunswick city	GA
Bryan County	GA
Canton city	GA
Cartersville city	GA
Chamblee city	GA
Chatham County	GA
Chattooga County	GA
Coffee County	GA
Coweta County	GA
Crawford County	GA
Dalton city	GA
Doraville city	GA
Douglas County	GA
Douglasville city	GA
Dunwoody city	GA
East Point city	GA
Fannin County	GA
Floyd County	GA

Gilmer County	GA
Harris County	GA
Heard County	GA
Hinesville city	GA
Jeff Davis County	GA
Johns Creek city	GA
Kennesaw city	GA
LaGrange city	GA
Lawrenceville city	GA
Meriwether County	GA
Milton city	GA
Monroe County	GA
Newnan city	GA
Paulding County	GA
Peach County	GA
Peachtree City city	GA
Peachtree Corners city	GA
Pickens County	GA
Pierce County	GA
Pooler city	GA
Richmond Hill city	GA
Roswell city	GA
Smyrna city	GA
South Fulton city	GA
Statesboro city	GA
Stonecrest city	GA
Thomas County	GA
Tucker city	GA
Walker County	GA
Warner Robins city	GA
White County	GA
Whitfield County	GA
City and County of Honolulu	HI
Hawaii County	HI
Maui County	HI
Ames city	IA
Ankeny city	IA
Bettendorf city	IA
Cedar Falls city	IA

Cedar Rapids city	IA
Cerro Gordo County	IA
Cherokee County	IA
Chickasaw County	IA
Council Bluffs city	IA
Davenport city	IA
Des Moines city	IA
Dubuque city	IA
Dubuque County	IA
Hancock County	IA
Henry County	IA
Iowa City	IA
Jones County	IA
Keokuk County	IA
Linn County	IA
Madison County	IA
Marion city	IA
Marshall County	IA
Mills County	IA
Muscatine County	IA
Poweshiek County	IA
Sioux City	IA
Story County	IA
Urbandale city	IA
Wapello County	IA
Warren County	IA
Waterloo city	IA
Webster County	IA
West Des Moines city	IA
Winnebago County	IA
Woodbury County	IA
Wright County	IA
Bannock County	ID
Boise City	ID
Bonner County	ID
Caldwell city	ID
Chubbuck city	ID
Coeur d'Alene city	ID
Idaho Falls city	ID

Kootenai County	ID
Lewiston city	ID
Madison County	ID
Meridian city	ID
Nampa city	ID
Nez Perce County	ID
Pocatello city	ID
Post Falls city	ID
Twin Falls city	ID
Twin Falls County	ID
Adams County	IL
ADDISON TOWNSHIP	IL
Addison village	IL
ALGONQUIN TOWNSHIP	IL
Algonquin village	IL
Arlington Heights village	IL
Aurora city	IL
AURORA TOWNSHIP	IL
AVON TOWNSHIP	IL
Bartlett village	IL
Batavia township	IL
Belleville city	IL
Bellwood village	IL
Bensenville village	IL
Berwyn city	IL
BERWYN TOWNSHIP	IL
BLOOM TOWNSHIP	IL
BLOOMINGDALE TOWNSHIP	IL
Bloomington city	IL
BLOOMINGTON CITY TOWNSHIP	IL
Bolingbrook village	IL
Bond County	IL
BOURBONNAIS TOWNSHIP	IL
BREMEN TOWNSHIP	IL
Bridgeview village	IL
Bristol township	IL
Buffalo Grove village	IL
Burbank city	IL
Calumet City city	IL

CAPITAL TOWNSHIP	IL
Carbondale city	IL
Carol Stream village	IL
Carpentersville village	IL
CASEYVILLE TOWNSHIP	IL
Champaign city	IL
CHAMPAIGN CITY TOWNSHIP	IL
Chicago city	IL
Chicago Heights city	IL
Chicago Ridge village	IL
Cicero town	IL
Clinton County	IL
COLLINSVILLE TOWNSHIP	IL
Crystal Lake city	IL
Cunningham township	IL
Danville city	IL
Decatur city	IL
DECATUR TOWNSHIP	IL
DeKalb city	IL
DEKALB TOWNSHIP	IL
Des Plaines city	IL
Dolton village	IL
DOWNERS GROVE TOWNSHIP	IL
Downers Grove village	IL
DU PAGE TOWNSHIP	IL
DUNDEE TOWNSHIP	IL
EDWARDSVILLE TOWNSHIP	IL
ELA TOWNSHIP	IL
Elgin city	IL
ELGIN TOWNSHIP	IL
ELK GROVE TOWNSHIP	IL
Elk Grove Village village	IL
Elmhurst city	IL
Evanston city	IL
Evergreen Park village	IL
Forest Park village	IL
FRANKFORT TOWNSHIP	IL
Franklin Park village	IL
FREMONT TOWNSHIP	IL

Fulton County	IL
Galesburg city	IL
GALESBURG CITY TOWNSHIP	IL
Glendale Heights village	IL
Glenview village	IL
GRAFTON TOWNSHIP	IL
Granite City city	IL
GRANITE CITY TOWNSHIP	IL
Grundy County	IL
Gurnee village	IL
Hanover Park village	IL
HANOVER TOWNSHIP	IL
HARLEM TOWNSHIP	IL
Harvey city	IL
Hoffman Estates village	IL
Homer township	IL
Jackson County	IL
Joliet city	IL
JOLIET TOWNSHIP	IL
Kankakee city	IL
Knox County	IL
La Grange Park village	IL
Lake County	IL
LAKE VILLA TOWNSHIP	IL
Lasalle County	IL
Lawrence County	IL
LEYDEN TOWNSHIP	IL
LIBERTYVILLE TOWNSHIP	IL
LISLE TOWNSHIP	IL
LOCKPORT TOWNSHIP	IL
Lombard village	IL
LYONS TOWNSHIP	IL
Lyons village	IL
Madison County	IL
MAINE TOWNSHIP	IL
Maywood village	IL
MCHENRY TOWNSHIP	IL
McLean County	IL
Melrose Park village	IL

MILTON TOWNSHIP	IL
Moline city	IL
Monroe County	IL
MORAIN TOWNSHIP	IL
Morgan County	IL
Mount Prospect village	IL
Mundelein village	IL
Naperville city	IL
NAPERVILLE TOWNSHIP	IL
NEW LENOX TOWNSHIP	IL
NEW TRIER TOWNSHIP	IL
NILES TOWNSHIP	IL
Normal town	IL
NORMAL TOWNSHIP	IL
Northbrook village	IL
NORTHFIELD TOWNSHIP	IL
Northlake city	IL
NUNDA TOWNSHIP	IL
Oak Lawn village	IL
OAK PARK TOWNSHIP	IL
Oak Park village	IL
Ogle County	IL
Orland Park village	IL
ORLAND TOWNSHIP	IL
OSWEGO TOWNSHIP	IL
Oswego village	IL
PALATINE TOWNSHIP	IL
Palatine village	IL
Palos Heights city	IL
Palos Hills city	IL
PALOS TOWNSHIP	IL
Park Ridge city	IL
Pekin city	IL
Peoria city	IL
PEORIA CITY TOWNSHIP	IL
Peoria County	IL
Plainfield township	IL
Plainfield village	IL
PROVISO TOWNSHIP	IL

Quincy city	IL
QUINCY TOWNSHIP	IL
Randolph County	IL
RICH TOWNSHIP	IL
River Forest village	IL
Rock Island city	IL
ROCKFORD TOWNSHIP	IL
Romeoville village	IL
SCHAUMBURG TOWNSHIP	IL
Schaumburg village	IL
Schiller Park village	IL
Shelby County	IL
Shields township	IL
Skokie village	IL
SOUTH MOLINE TOWNSHIP	IL
Springfield city	IL
St. Charles city	IL
ST. CHARLES TOWNSHIP	IL
ST. CLAIR TOWNSHIP	IL
STICKNEY TOWNSHIP	IL
Streamwood village	IL
Streator city	IL
Summit village	IL
Tazewell County	IL
THORNTON TOWNSHIP	IL
Tinley Park village	IL
TROY TOWNSHIP	IL
Urbana city	IL
Vermilion County	IL
Vernon township	IL
Wabash County	IL
WARREN TOWNSHIP	IL
Washington County	IL
Waukegan city	IL
WAUKEGAN TOWNSHIP	IL
WAYNE TOWNSHIP	IL
West Deerfield township	IL
WHEATLAND TOWNSHIP	IL
Wheaton city	IL

WHEELING TOWNSHIP	IL
Wheeling village	IL
White County	IL
Whiteside County	IL
Williamson County	IL
WINFIELD TOWNSHIP	IL
WOOD RIVER TOWNSHIP	IL
Woodford County	IL
Woodridge village	IL
WORTH TOWNSHIP	IL
YORK TOWNSHIP	IL
Aboite township	IN
Adams County	IN
Adams township	IN
Anderson city	IN
Anderson township	IN
Bartholomew County	IN
Blackford County	IN
Bloomington city	IN
Bloomington township	IN
Boone County	IN
Calumet township	IN
Carmel city	IN
Cass County	IN
Clark County	IN
Clinton County	IN
Columbus city	IN
Columbus township	IN
Concord township	IN
Connersville city	IN
Crown Point city	IN
Daviess County	IN
De Kalb County	IN
Dearborn County	IN
Decatur township	IN
Delaware township	IN
Dubois County	IN
Elkhart city	IN
Elkhart County	IN

Elkhart township	IN
Fairfield township	IN
Fall Creek township	IN
Fall Creek township	IN
Fayette County	IN
Floyd County	IN
Franklin township	IN
Franklin township	IN
Gibson County	IN
Goshen city	IN
Grant County	IN
Greene County	IN
Guilford township	IN
Hamilton County	IN
Hancock County	IN
Harrison township	IN
Harrison township	IN
Hendricks County	IN
Henry County	IN
Hobart township	IN
Huntington County	IN
Jasper County	IN
Jay County	IN
Jefferson County	IN
Jeffersonville township	IN
Johnson County	IN
Knight township	IN
Knox County	IN
Kokomo city	IN
Kosciusko County	IN
Lagrange County	IN
Lawrence township	IN
Lincoln township	IN
Madison city	IN
Merrillville town	IN
Miami County	IN
Michigan City city	IN
Mishawaka city	IN
Monroe County	IN

Montgomery County	IN
New Albany township	IN
Noble County	IN
Noblesville township	IN
North township	IN
Ohio township	IN
Orange County	IN
Penn township	IN
Pike township	IN
Pleasant township	IN
Pleasant township	IN
Portage city	IN
Pulaski County	IN
Putnam County	IN
Ross township	IN
Scott County	IN
Shelby County	IN
Shelbyville city	IN
St. John township	IN
St. Joseph township	IN
Steuben County	IN
Valparaiso city	IN
Wabash County	IN
Wabash township	IN
Warren township	IN
Warrick County	IN
Wayne County	IN
Wea township	IN
White River township	IN
Whitley County	IN
Allen County	KS
Butler County	KS
Crawford County	KS
Douglas County	KS
Geary County	KS
Hutchinson city	KS
Lawrence city	KS
Leavenworth city	KS
Leawood city	KS

Lenexa city	KS
Lyon County	KS
Manhattan city	KS
Miami County	KS
Neosho County	KS
Olathe city	KS
Riley County	KS
Salina city	KS
Saline County	KS
Shawnee city	KS
Shawnee County	KS
Topeka city	KS
Adair County	KY
Allen County	KY
Anderson County	KY
Barren County	KY
Bath County	KY
Bourbon County	KY
Bowling Green city	KY
Boyle County	KY
Breathitt County	KY
Breckinridge County	KY
Caldwell County	KY
Calloway County	KY
Campbellsville city	KY
Carter County	KY
Casey County	KY
Clay County	KY
Daviess County	KY
Elizabethtown city	KY
Fleming County	KY
Garrard County	KY
Georgetown city	KY
Grant County	KY
Graves County	KY
Green County	KY
Greenup County	KY
Harrison County	KY
Hart County	KY

Henry County	KY
Hopkinsville city	KY
Larue County	KY
Laurel County	KY
Letcher County	KY
Lewis County	KY
Lincoln County	KY
Logan County	KY
Marshall County	KY
Martin County	KY
Mason County	KY
Meade County	KY
Mercer County	KY
Monroe County	KY
Montgomery County	KY
Morgan County	KY
Mount Washington city	KY
Muhlenberg County	KY
Murray city	KY
Nelson County	KY
Nicholasville city	KY
Ohio County	KY
Owen County	KY
Owensboro city	KY
Pendleton County	KY
Perry County	KY
Powell County	KY
Richmond city	KY
Rowan County	KY
Russell County	KY
Shepherdsville city	KY
Spencer County	KY
Taylor County	KY
Todd County	KY
Union County	KY
Wayne County	KY
Webster County	KY
Woodford County	KY
Acadia Parish	LA

Bienville Parish	LA
Claiborne Parish	LA
Concordia Parish	LA
Covington city	LA
De Soto Parish	LA
Franklin Parish	LA
Gretna city	LA
Iberville Parish	LA
Jackson Parish	LA
Lafayette Parish-Lafayette City	LA
Lincoln Parish	LA
Livingston Parish	LA
Morgan City city	LA
Pointe Coupee Parish	LA
Tangipahoa Parish	LA
Terrebonne Parish Consolidated Government	LA
AMHERST TOWN	MA
ARLINGTON TOWN	MA
Attleboro city	MA
Barnstable County	MA
Bristol County	MA
DARTMOUTH TOWN	MA
DRACUT TOWN	MA
Franklin Town city	MA
Lawrence city	MA
LEXINGTON TOWN	MA
Marlborough city	MA
NANTUCKET TOWN	MA
NEEDHAM TOWN	MA
Newton city	MA
Norfolk County	MA
North Adams city	MA
Pittsfield city	MA
Plymouth County	MA
SHREWSBURY TOWN	MA
Taunton city	MA
Waltham city	MA
Westfield city	MA

Allegany County	MD
Annapolis city	MD
College Park city	MD
Cumberland city	MD
Gaithersburg city	MD
Montgomery County	MD
Queen Annes County	MD
Salisbury city	MD
Worcester County	MD
Franklin County	ME
Hancock County	ME
Oxford County	ME
Allegan County	MI
Ann Arbor city	MI
Barry County	MI
Battle Creek city	MI
Bay City	MI
BEDFORD TOWNSHIP	MI
BLOOMFIELD CHARTER TOWNSHIP	MI
BROWNSTOWN CHARTER TOWNSHIP	MI
Cheboygan County	MI
CHESTERFIELD CHARTER TOWNSHIP	MI
Clare County	MI
COMMERCE CHARTER TOWNSHIP	MI
Dearborn city	MI
Dearborn Heights city	MI
DELTA CHARTER TOWNSHIP	MI
Eastpointe city	MI
Emmet County	MI
Farmington Hills city	MI
FLINT CHARTER TOWNSHIP	MI
Flint city	MI
GEORGETOWN CHARTER TOWNSHIP	MI
GRAND BLANC CHARTER TOWNSHIP	MI

HARRISON CHARTER TOWNSHIP	MI
HOLLAND CHARTER TOWNSHIP	MI
Holland city	MI
Huron County	MI
INDEPENDENCE CHARTER TOWNSHIP	MI
Jackson County	MI
Kalamazoo city	MI
Kentwood city	MI
Lapeer County	MI
Lincoln Park city	MI
MACOMB TOWNSHIP	MI
Mecosta County	MI
MERIDIAN CHARTER TOWNSHIP	MI
Midland city	MI
Midland County	MI
Muskegon city	MI
Novi city	MI
ORION CHARTER TOWNSHIP	MI
Ottawa County	MI
PLAINFIELD CHARTER TOWNSHIP	MI
Portage city	MI
REDFORD CHARTER TOWNSHIP	MI
Rochester Hills city	MI
Roseville city	MI
Royal Oak city	MI
SAGINAW CHARTER TOWNSHIP	MI
Saginaw city	MI
SHELBY CHARTER TOWNSHIP	MI
Southfield city	MI
St Joseph County	MI
St. Clair Shores city	MI
Sterling Heights city	MI
Taylor city	MI
Troy city	MI

Van Buren County	MI
Warren city	MI
WATERFORD CHARTER TOWNSHIP	MI
WEST BLOOMFIELD CHARTER TOWNSHIP	MI
WHITE LAKE CHARTER TOWNSHIP	MI
Wyoming city	MI
YPSILANTI CHARTER TOWNSHIP	MI
Andover city	MN
Apple Valley city	MN
Becker County	MN
Beltrami County	MN
Benton County	MN
Blaine city	MN
Bloomington city	MN
Blue Earth County	MN
Brooklyn Center city	MN
Brooklyn Park city	MN
Burnsville city	MN
Carlton County	MN
Carver County	MN
Chisago County	MN
Clay County	MN
Coon Rapids city	MN
Cottage Grove city	MN
Crow Wing County	MN
Duluth city	MN
Eagan city	MN
Eden Prairie city	MN
Edina city	MN
Freeborn County	MN
Goodhue County	MN
Inver Grove Heights city	MN
Isanti County	MN
Itasca County	MN
Kandiyohi County	MN
Lakeville city	MN

Mankato city	MN
Maple Grove city	MN
Maplewood city	MN
Minnetonka city	MN
Moorhead city	MN
Nicollet County	MN
North St. Paul city	MN
Olmsted County	MN
Otter Tail County	MN
Pine County	MN
Plymouth city	MN
Polk County	MN
Rice County	MN
Richfield city	MN
Rochester city	MN
Roseau County	MN
Roseville city	MN
Savage city	MN
Scott County	MN
Shakopee city	MN
Sherburne County	MN
St Louis County	MN
St. Cloud city	MN
St. Louis Park city	MN
Stearns County	MN
Steele County	MN
Waseca County	MN
Woodbury city	MN
Wright County	MN
Adair County	MO
Andrew County	MO
Ballwin city	MO
Barry County	MO
Barton County	MO
Blue Springs city	MO
Cape Girardeau city	MO
Chesterfield city	MO
Clay County	MO
Clinton County	MO

Columbia city	MO
Crawford County	MO
De Kalb County	MO
Dent County	MO
Dunklin County	MO
Florissant city	MO
Henry County	MO
Jefferson City	MO
Laclede County	MO
Lafayette County	MO
Lawrence County	MO
Lee's Summit city	MO
Liberty city	MO
Mcdonald County	MO
New Madrid County	MO
Newton County	MO
O'Fallon city	MO
Pike County	MO
Platte County	MO
Polk County	MO
Ralls County	MO
Ray County	MO
Springfield city	MO
St. Charles city	MO
St. Louis city	MO
St. Peters city	MO
University City city	MO
Vernon County	MO
Wentzville city	MO
Wildwood city	MO
Alcorn County	MS
Attala County	MS
Biloxi city	MS
Chickasaw County	MS
Clarke County	MS
Cleveland city	MS
Columbus city	MS
Copiah County	MS
Gautier city	MS

George County	MS
Greene County	MS
Hancock County	MS
Holmes County	MS
Itawamba County	MS
Jackson County	MS
Jefferson Davis County	MS
Jones County	MS
Lamar County	MS
Lauderdale County	MS
Lawrence County	MS
Lee County	MS
Lowndes County	MS
Marshall County	MS
Moss Point city	MS
Ocean Springs city	MS
Oktibbeha County	MS
Olive Branch city	MS
Panola County	MS
Perry County	MS
Pike County	MS
Pontotoc County	MS
Prentiss County	MS
Rankin County	MS
Southaven city	MS
Starkville city	MS
Sunflower County	MS
Tallahatchie County	MS
Tate County	MS
Tippah County	MS
Tishomingo County	MS
Tupelo city	MS
Vicksburg city	MS
Walthall County	MS
Warren County	MS
Wayne County	MS
Yalobusha County	MS
Billings city	MT
Bozeman city	MT

City and County of Butte-Silver Bow	MT
Flathead County	MT
Helena city	MT
Lewis And Clark County	MT
Ravalli County	MT
Yellowstone County	MT
Alexander County	NC
Anson County	NC
Apex town	NC
Ashe County	NC
Asheville city	NC
Bertie County	NC
Bladen County	NC
Burlington city	NC
Cary town	NC
Caswell County	NC
Chapel Hill town	NC
Charlotte city	NC
Chatham County	NC
Chowan County	NC
Concord city	NC
Cornelius town	NC
Currituck County	NC
Durham city	NC
Edgecombe County	NC
Fuquay-Varina town	NC
Garner town	NC
Gastonia city	NC
Goldsboro city	NC
Greenville city	NC
Harnett County	NC
Henderson County	NC
High Point city	NC
Hoke County	NC
Holly Springs town	NC
Huntersville town	NC
Indian Trail town	NC
Jackson County	NC
Johnston County	NC

Kannapolis city	NC
Macon County	NC
Madison County	NC
Martin County	NC
Matthews town	NC
Mcdowell County	NC
Mitchell County	NC
Monroe city	NC
Mooresville town	NC
Nash County	NC
Pamlico County	NC
Pender County	NC
Person County	NC
Polk County	NC
Raleigh city	NC
Rocky Mount city	NC
Rutherford County	NC
Salisbury city	NC
Sanford city	NC
Stanly County	NC
Stokes County	NC
Transylvania County	NC
Union County	NC
Wake County	NC
Wake Forest town	NC
Wilson city	NC
Wilson County	NC
Yadkin County	NC
Yancey County	NC
Cass County	ND
Fargo city	ND
Grand Forks city	ND
Minot city	ND
Morton County	ND
West Fargo city	ND
Adams County	NE
Bellevue city	NE
Buffalo County	NE
Dodge County	NE

Grand Island city	NE
Hall County	NE
Kearney city	NE
Lancaster County	NE
Lincoln city	NE
Madison County	NE
Omaha city	NE
Platte County	NE
Scotts Bluff County	NE
Dover city	NH
Atlantic City	NJ
BELLEVILLE TOWNSHIP	NJ
BERKELEY TOWNSHIP	NJ
BLOOMFIELD TOWNSHIP	NJ
BRIDGEWATER TOWNSHIP	NJ
Camden city	NJ
Cape May County	NJ
CHERRY HILL TOWNSHIP	NJ
Cumberland County	NJ
DEPTFORD TOWNSHIP	NJ
EAST BRUNSWICK TOWNSHIP	NJ
East Orange city	NJ
EDISON TOWNSHIP	NJ
EGG HARBOR TOWNSHIP	NJ
EVESHAM TOWNSHIP	NJ
EWING TOWNSHIP	NJ
Fair Lawn borough	NJ
Fort Lee borough	NJ
FRANKLIN TOWNSHIP	NJ
FRANKLIN TOWNSHIP	NJ
FREEHOLD TOWNSHIP	NJ
GALLOWAY TOWNSHIP	NJ
Garfield city	NJ
Gloucester County	NJ
GLOUCESTER TOWNSHIP	NJ
Hackensack city	NJ
HAMILTON TOWNSHIP	NJ
HAMILTON TOWNSHIP	NJ
HILLSBOROUGH TOWNSHIP	NJ

Hoboken city	NJ
HOWELL TOWNSHIP	NJ
IRVINGTON TOWNSHIP	NJ
JACKSON TOWNSHIP	NJ
Kearny town	NJ
LAKEWOOD TOWNSHIP	NJ
LAWRENCE TOWNSHIP	NJ
Linden city	NJ
LIVINGSTON TOWNSHIP	NJ
Long Branch city	NJ
MANALAPAN TOWNSHIP	NJ
MANCHESTER TOWNSHIP	NJ
MARLBORO TOWNSHIP	NJ
Mercer County	NJ
Middlesex County	NJ
MIDDLETOWN TOWNSHIP	NJ
Monmouth County	NJ
MONTCLAIR TOWNSHIP	NJ
Morris County	NJ
MOUNT LAUREL TOWNSHIP	NJ
New Brunswick city	NJ
NORTH BERGEN TOWNSHIP	NJ
NORTH BRUNSWICK TOWNSHIP	NJ
OLD BRIDGE TOWNSHIP	NJ
ORANGE CITY TOWNSHIP	NJ
PARSIPPANY-TROY HILLS TOWNSHIP	NJ
Passaic city	NJ
PENNSAUKEN TOWNSHIP	NJ
Perth Amboy city	NJ
PISCATAWAY TOWNSHIP	NJ
Plainfield city	NJ
Princeton	NJ
Salem County	NJ
Sayreville borough	NJ
Somerset County	NJ
SOUTH BRUNSWICK TOWNSHIP	NJ
TEANECK TOWNSHIP	NJ

TOMS RIVER TOWNSHIP	NJ
Union City	NJ
Union County	NJ
UNION TOWNSHIP	NJ
Warren County	NJ
WASHINGTON TOWNSHIP	NJ
WASHINGTON TOWNSHIP	NJ
WAYNE TOWNSHIP	NJ
West New York town	NJ
WEST ORANGE TOWNSHIP	NJ
WILLINGBORO TOWNSHIP	NJ
WINSLOW TOWNSHIP	NJ
WOODBRIIDGE TOWNSHIP	NJ
AMHERST TOWN	NY
Bethlehem town	NY
Binghamton city	NY
Brighton town	NY
Carmel town	NY
Cattaraugus County	NY
Cayuga County	NY
Chautauqua County	NY
CHEEKTOWAGA TOWN	NY
Chemung County	NY
Chenango County	NY
Cicero town	NY
Clarence town	NY
Clay town	NY
Clifton Park town	NY
Colonie town	NY
Cortland city	NY
Cortlandt town	NY
Delaware County	NY
Eastchester town	NY
Essex County	NY
Freeport village	NY
Greece town	NY
Greenburgh town	NY
Guilderland town	NY
Hamburg town	NY

Henrietta town	NY
Irondequoit town	NY
LANCASTER TOWN	NY
Livingston County	NY
Madison County	NY
Manlius town	NY
Mount Pleasant town	NY
Mount Vernon city	NY
Nassau County	NY
New Rochelle city	NY
Newburgh town	NY
Niagara Falls city	NY
North Tonawanda city	NY
Orleans County	NY
Ossining town	NY
Otsego County	NY
Penfield town	NY
Perinton town	NY
Putnam County	NY
Rye town	NY
Salina town	NY
Spring Valley village	NY
Suffolk County	NY
Tioga County	NY
TONAWANDA TOWN	NY
Union town	NY
WAPPINGER TOWN	NY
Warren County	NY
Warwick town	NY
Wayne County	NY
Webster town	NY
West Seneca town	NY
White Plains city	NY
Yates County	NY
Yorktown town	NY
Adams County	OH
Akron city	OH
Alliance city	OH
ANDERSON TOWNSHIP	OH

Ashland city	OH
Ashland County	OH
Athens County	OH
ATHENS TOWNSHIP	OH
Auglaize County	OH
AUSTINTOWN TOWNSHIP	OH
BATH TOWNSHIP	OH
Beavercreek city	OH
BEAVERCREEK TOWNSHIP	OH
Belmont County	OH
BOARDMAN TOWNSHIP	OH
Bowling Green city	OH
Brown County	OH
Brunswick city	OH
Canton city	OH
Carroll County	OH
Champaign County	OH
Clark County	OH
CLEAR CREEK TOWNSHIP	OH
Cleveland Heights city	OH
Clinton County	OH
COLERAIN TOWNSHIP	OH
Columbus city	OH
CONCORD TOWNSHIP	OH
CONCORD TOWNSHIP	OH
CONCORD TOWNSHIP	OH
Crawford County	OH
DEERFIELD TOWNSHIP	OH
Defiance County	OH
Delaware city	OH
Dublin city	OH
Erie County	OH
Fairborn city	OH
Fostoria city	OH
FRANKLIN TOWNSHIP	OH
FRANKLIN TOWNSHIP	OH
Gahanna city	OH
Gallia County	OH
GREEN TOWNSHIP	OH

Green township	OH
Greene County	OH
Grove City city	OH
Guernsey County	OH
Hardin County	OH
Harrison County	OH
Highland County	OH
Hilliard city	OH
Hocking County	OH
Holmes County	OH
Huber Heights city	OH
Kettering city	OH
Lakewood city	OH
Lancaster city	OH
Madison County	OH
Mahoning County	OH
Mansfield city	OH
Marion city	OH
MARION TOWNSHIP	OH
Mason city	OH
Massillon city	OH
Medina County	OH
Mentor city	OH
Mercer County	OH
Miami County	OH
MIFFLIN TOWNSHIP	OH
Monroe County	OH
Morrow County	OH
Newark city	OH
Norwalk city	OH
NORWICH TOWNSHIP	OH
ORANGE TOWNSHIP	OH
Ottawa County	OH
Painesville city	OH
Perry County	OH
Pickaway County	OH
Pike County	OH
PLAIN TOWNSHIP	OH
PLAIN TOWNSHIP	OH

Portsmouth city	OH
Preble County	OH
Putnam County	OH
Reynoldsburg city	OH
Sandusky city	OH
Scioto County	OH
Seneca County	OH
Springfield city	OH
SYLVANIA TOWNSHIP	OH
Union County	OH
UNION TOWNSHIP	OH
UNION TOWNSHIP	OH
UNION TOWNSHIP	OH
Upper Arlington city	OH
Van Wert city	OH
Van Wert County	OH
Vinton County	OH
VIOLET TOWNSHIP	OH
Warren County	OH
Wayne County	OH
WEST CHESTER TOWNSHIP	OH
Westerville city	OH
Westlake city	OH
Wood County	OH
Wyandot County	OH
Youngstown city	OH
Bartlesville city	OK
Bryan County	OK
Canadian County	OK
Carter County	OK
Cherokee County	OK
Garfield County	OK
Moore city	OK
Pontotoc County	OK
Sequoyah County	OK
Wagoner County	OK
Albany city	OR
Beaverton city	OR
Bend city	OR

Benton County	OR
Corvallis city	OR
Curry County	OR
Deschutes County	OR
Douglas County	OR
Eugene city	OR
Grants Pass city	OR
Gresham city	OR
Hillsboro city	OR
Keizer city	OR
Klamath County	OR
Lake Oswego city	OR
Lincoln County	OR
Linn County	OR
Malheur County	OR
Marion County	OR
McMinnville city	OR
Medford city	OR
Oregon City city	OR
Polk County	OR
Redmond city	OR
Salem city	OR
Springfield city	OR
Tigard city	OR
Umatilla County	OR
ABINGTON TOWNSHIP	PA
Allentown city	PA
Altoona city	PA
Bedford County	PA
Berks County	PA
Bethel Park municipality	PA
Bethlehem city	PA
Blair County	PA
Butler County	PA
Centre County	PA
CHELTENHAM TOWNSHIP	PA
Chester city	PA
Clearfield County	PA
Columbia County	PA

CRANBERRY TOWNSHIP	PA
Crawford County	PA
Cumberland County	PA
Erie city	PA
FALLS TOWNSHIP	PA
HAMPDEN TOWNSHIP	PA
Harrisburg city	PA
HAVERFORD TOWNSHIP	PA
HEMPFIELD TOWNSHIP	PA
Indiana County	PA
Jefferson County	PA
Lancaster city	PA
Lancaster County	PA
Lebanon County	PA
Lehigh County	PA
LOWER MACUNGIE TOWNSHIP	PA
LOWER MERION TOWNSHIP	PA
LOWER PAXTON TOWNSHIP	PA
Lycoming County	PA
MANHEIM TOWNSHIP	PA
Mckean County	PA
Mifflin County	PA
MILLCREEK TOWNSHIP	PA
Montgomery County	PA
MOUNT LEBANON TOWNSHIP	PA
New Castle city	PA
NORTH HUNTINGDON TOWNSHIP	PA
NORTHAMPTON TOWNSHIP	PA
Northumberland County	PA
PENN HILLS TOWNSHIP	PA
Perry County	PA
RADNOR TOWNSHIP	PA
Reading city	PA
RIDLEY TOWNSHIP	PA
ROSS TOWNSHIP	PA
Scranton city	PA
Snyder County	PA
Somerset County	PA

State College borough	PA
Susquehanna County	PA
Union County	PA
UPPER DARBY TOWNSHIP	PA
UPPER MERION TOWNSHIP	PA
Venango County	PA
Warren County	PA
Wayne County	PA
Wyoming County	PA
York city	PA
York County	PA
Adjuntas	PR
Arroyo	PR
Barceloneta	PR
Bayamon	PR
Caguas	PR
Carolina	PR
Catano	PR
Cayey	PR
Ceiba	PR
Cidra	PR
Coamo	PR
Corozal	PR
Guayama	PR
Guaynabo	PR
Gurabo	PR
Humacao	PR
Las Piedras	PR
Mayaguez	PR
San Sebastian	PR
Toa Baja	PR
Villalba	PR
Yauco	PR
Aiken city	SC
Columbia city	SC
Darlington County	SC
Florence city	SC
Goose Creek city	SC
Greenville city	SC

Greer city	SC
Hilton Head Island town	SC
Rock Hill city	SC
Spartanburg city	SC
Sumter city	SC
Brookings County	SD
Brown County	SD
Lincoln County	SD
Minnehaha County	SD
Rapid City city	SD
Sioux Falls city	SD
Bartlett city	TN
Brentwood city	TN
Cannon County	TN
Carter County	TN
Chattanooga city	TN
Cheatham County	TN
Cleveland city	TN
Coffee County	TN
Collierville town	TN
Crockett County	TN
Decatur County	TN
Dickson County	TN
Dyer County	TN
Fayette County	TN
Franklin city	TN
Gallatin city	TN
Germantown city	TN
Gibson County	TN
Hamblen County	TN
Hendersonville city	TN
Henry County	TN
Jackson city	TN
Jefferson County	TN
Johnson City	TN
Johnson County	TN
Kingsport city	TN
Lauderdale County	TN
Lawrence County	TN

Lawrenceburg city	TN
Lebanon city	TN
Lincoln County	TN
Maryville city	TN
Maury County	TN
McMinnville city	TN
Morgan County	TN
Morristown city	TN
Mount Juliet city	TN
Robertson County	TN
Shelby County	TN
Smith County	TN
Smyrna town	TN
Sullivan County	TN
Sumner County	TN
Tipton County	TN
Weakley County	TN
Wilson County	TN
Abilene city	TX
Allen city	TX
Amarillo city	TX
Anderson County	TX
Arlington city	TX
Atascosa County	TX
Austin city	TX
Austin County	TX
Bastrop County	TX
Baytown city	TX
Beaumont city	TX
Bedford city	TX
Bee County	TX
Bell County	TX
Blanco County	TX
Brazoria County	TX
Brown County	TX
Brownsville city	TX
Bryan city	TX
Burleson city	TX
Burleson County	TX

Burnet County	TX
Caldwell County	TX
Calhoun County	TX
Cameron County	TX
Camp County	TX
Carrollton city	TX
Cass County	TX
Cedar Hill city	TX
Cedar Park city	TX
Chambers County	TX
Cherokee County	TX
Cibolo city	TX
Cleburne city	TX
College Station city	TX
Collin County	TX
Colorado County	TX
Comal County	TX
Conroe city	TX
Cooke County	TX
Coppell city	TX
Copperas Cove city	TX
Corpus Christi city	TX
Dallas city	TX
Deer Park city	TX
Del Rio city	TX
Denton city	TX
Denton County	TX
DeSoto city	TX
Duncanville city	TX
Ector County	TX
Edinburg city	TX
El Paso city	TX
El Paso County	TX
Erath County	TX
Eules city	TX
Falls County	TX
Fannin County	TX
Farmers Branch city	TX
Flower Mound town	TX

Fort Bend County	TX
Fort Worth city	TX
Franklin County	TX
Friendswood city	TX
Frisco city	TX
Galveston city	TX
Galveston County	TX
Garland city	TX
Georgetown city	TX
Grand Prairie city	TX
Grapevine city	TX
Grayson County	TX
Gregg County	TX
Guadalupe County	TX
Hale County	TX
Haltom City city	TX
Hardin County	TX
Harker Heights city	TX
Harlingen city	TX
Harris County	TX
Harrison County	TX
Hays County	TX
Hidalgo County	TX
Hill County	TX
Hood County	TX
Hopkins County	TX
Houston city	TX
Houston County	TX
Howard County	TX
Hunt County	TX
Huntsville city	TX
Hurst city	TX
Irving city	TX
Jasper County	TX
Jefferson County	TX
Keller city	TX
Kerr County	TX
Killeen city	TX
Kyle city	TX

La Porte city	TX
Lancaster city	TX
League City city	TX
Leander city	TX
Leon County	TX
Leon Valley city	TX
Lewisville city	TX
Liberty County	TX
Limestone County	TX
Little Elm city	TX
Longview city	TX
Lubbock city	TX
Lubbock County	TX
Lufkin city	TX
Madison County	TX
Mansfield city	TX
Matagorda County	TX
McAllen city	TX
McKinney city	TX
Medina County	TX
Mesquite city	TX
Midland city	TX
Midland County	TX
Midlothian city	TX
Milam County	TX
Mission city	TX
Missouri City city	TX
Morris County	TX
Nacogdoches city	TX
Nacogdoches County	TX
Navarro County	TX
New Braunfels city	TX
Newton County	TX
Nolan County	TX
North Richland Hills city	TX
Nueces County	TX
Odessa city	TX
Orange County	TX
Panola County	TX

Parker County	TX
Pasadena city	TX
Pearland city	TX
Pflugerville city	TX
Pharr city	TX
Plano city	TX
Polk County	TX
Port Arthur city	TX
Potter County	TX
Randall County	TX
Red River County	TX
Richardson city	TX
Robertson County	TX
Rockwall city	TX
Rosenberg city	TX
Round Rock city	TX
Rowlett city	TX
San Angelo city	TX
San Juan city	TX
San Marcos city	TX
San Patricio County	TX
Schertz city	TX
Shelby County	TX
Sherman city	TX
Socorro city	TX
Southlake city	TX
Starr County	TX
Sugar Land city	TX
Taylor County	TX
Temple city	TX
Texarkana city	TX
Texas City city	TX
The Colony city	TX
Tom Green County	TX
Travis County	TX
Trinity County	TX
Tyler city	TX
Upshur County	TX
Uvalde County	TX

Val Verde County	TX
Van Zandt County	TX
Victoria city	TX
Victoria County	TX
Waco city	TX
Walker County	TX
Waller County	TX
Washington County	TX
Waxahachie city	TX
Weatherford city	TX
Weslaco city	TX
Wharton County	TX
Wichita Falls city	TX
Wilson County	TX
Wise County	TX
Wood County	TX
Wylie city	TX
American Fork city	UT
Bountiful city	UT
Box Elder County	UT
Carbon County	UT
Cedar City city	UT
Clearfield city	UT
Cottonwood Heights city	UT
Davis County	UT
Draper city	UT
Eagle Mountain city	UT
Herriman city	UT
Holladay city	UT
Iron County	UT
Kaysville city	UT
Kearns metro township	UT
Layton city	UT
Lehi city	UT
Logan city	UT
Midvale city	UT
Millard County	UT
Millcreek city	UT
Murray city	UT

Ogden city	UT
Orem city	UT
Pleasant Grove city	UT
Provo city	UT
Riverton city	UT
Roy city	UT
Salt Lake City	UT
San Juan County	UT
Sandy city	UT
Sanpete County	UT
Saratoga Springs city	UT
South Jordan city	UT
Spanish Fork city	UT
Springville city	UT
St. George city	UT
Syracuse city	UT
Taylorsville city	UT
Tooele city	UT
West Jordan city	UT
West Valley City city	UT
Albemarle County	VA
Augusta County	VA
Bedford County	VA
Blacksburg town	VA
Buchanan County	VA
Campbell County	VA
Caroline County	VA
Carroll County	VA
Charlottesville city	VA
Gloucester County	VA
Grayson County	VA
Hampton city	VA
Hanover County	VA
Harrisonburg city	VA
James City County	VA
Leesburg town	VA
Lynchburg city	VA
Manassas city	VA
Newport News city	VA

Orange County	VA
Petersburg city	VA
Rockingham County	VA
Russell County	VA
Spotsylvania County	VA
Suffolk city	VA
Tazewell County	VA
Wythe County	VA
York County	VA
Addison County	VT
Bennington County	VT
Burlington city	VT
Chittenden County	VT
Franklin County	VT
Rutland County	VT
Washington County	VT
Windham County	VT
Windsor County	VT
Auburn city	WA
Bellevue city	WA
Bellingham city	WA
Bothell city	WA
Burien city	WA
Cowlitz County	WA
Des Moines city	WA
Douglas County	WA
Edmonds city	WA
Federal Way city	WA
Grant County	WA
Grays Harbor County	WA
Issaquah city	WA
Kennewick city	WA
Lacey city	WA
Lake Stevens city	WA
Longview city	WA
Lynnwood city	WA
Marysville city	WA
Mason County	WA
Okanogan County	WA

Pasco city	WA
Pullman city	WA
Puyallup city	WA
Redmond city	WA
Renton city	WA
Richland city	WA
Sammamish city	WA
San Juan County	WA
Shoreline city	WA
Spokane Valley city	WA
Stevens County	WA
University Place city	WA
Walla Walla City	WA
Wenatchee city	WA
Whitman County	WA
Yakima city	WA
Yakima County	WA
Appleton city	WI
Beloit city	WI
Brookfield city	WI
Eau Claire city	WI
Fitchburg city	WI
Fond du Lac city	WI
Green Bay city	WI
Janesville city	WI
La Crosse city	WI
Madison city	WI
Manitowoc city	WI
Marinette city	WI
Menomonee Falls village	WI
New Berlin city	WI
Oshkosh city	WI
Polk County	WI
Racine city	WI
Sheboygan city	WI
South Milwaukee city	WI
Sun Prairie city	WI
Superior city	WI
Waukesha city	WI

Wausau city	WI
West Bend city	WI
Albany County	WY
Campbell County	WY
Carbon County	WY
Fremont County	WY
Gillette city	WY
Laramie city	WY
Laramie County	WY
Natrona County	WY
Sheridan County	WY

Exhibit X

Governor's Release of Opioid-Related Claims Pursuant to the Walgreens Settlement Agreement

I, [NAME], Governor of the [Commonwealth]/[State]/[Territory] of [Commonwealth]/[State]/[Territory], hereby authorize Attorney General [NAME] to settle and release, to the maximum extent of my power as Governor, all Released Claims of (1) all of [Commonwealth]/[State]/[Territory]'s past and present executive departments, agencies, divisions, boards, commissions and instrumentalities with regulatory authority to enforce state and federal controlled substances acts and (2) all of [Commonwealth]/[State]/[Territory]'s past and present executive departments, agencies, divisions, boards, commissions and instrumentalities that have the authority to bring Claims related to Covered Conduct seeking money (including abatement and/or remediation) or revocation or suspension of a pharmaceutical distribution or dispensing license. The foregoing authorization is given in connection with Section X.F of that certain settlement agreement dated as of December [●], 2022 setting forth the terms of settlement between and among Walgreens, on the one hand, and certain Settling States and certain Participating Subdivisions on the other hand. This release is intended to be a "release from a State's Governor" as contemplated in such section. Capitalized terms used herein and defined in such settlement agreement have the meanings given to them in such settlement agreement.

Governor of the [Commonwealth]/[State]/[Territory] of [Commonwealth]/[State]/[Territory]

Date: _____

Exhibit B

Texas Statewide Opioid Settlement Agreement

SETTLEMENT AGREEMENT AND RELEASE

This Texas Settlement Agreement and Release (“Texas Settlement Agreement” as defined in Section I) between and among Walgreens Co. (“Walgreens” as defined in Section I), the State of Texas (“Texas” or the “State” as defined in Section I), and Texas PSC Subdivisions (“PSC Subdivisions” as defined in Section I) memorializes the agreement between Walgreens, the PSC Subdivisions and the State (“the Parties”) entered into on May __, 2023, to resolve opioid-related Claims against Walgreens, including without limitation all Claims brought against Walgreens by the PSC Subdivisions.

Whereas, Texas has submitted a State Participation Form pursuant to the Walgreens National Settlement, and pursuant to the Walgreens National Settlement is a “Settling State” as defined therein;

Whereas, certain Subdivisions located in Texas have submitted Participation Forms to become a Participating Subdivision under the Walgreens National Settlement;

Whereas, the Texas PSC Subdivisions seek to enter into a Texas settlement with Walgreens without participating in the Walgreens National Settlement;

Whereas, Walgreens seeks to enter into a settlement with the PSC Subdivisions (the “Texas Settlement”) that ensures that the total aggregate payments made by Walgreens under the Walgreens National Settlement and the Texas Settlement will be no greater than and paid on the same schedule as what Walgreens would have paid under the Walgreens National Settlement had the Texas PSC Subdivisions participated in the Walgreens National Settlement;

Whereas, this Texas Settlement Agreement is a product of arm’s length settlement negotiations between the duly authorized representatives of the Parties;

IT IS AGREED by the Parties, by and through their respective counsel, that all Released Claims shall be finally and fully settled and released as to the Releasees (defined below), as set forth below.

I. Definitions

- A. “*Walgreens National Settlement*” means the Walgreens Settlement Agreement dated as of December 9, 2022 between and among the Settling States, Participating Subdivisions and Walgreens.
- B. Definitions from Walgreens National Settlement. The following definitions in Section I of the Walgreens Global Settlement and any exhibits they reference are incorporated by reference and apply to this Agreement to the extent they are not inconsistent with this Agreement: “Alleged Harms,” “Claim,” “Claim-Over,” “Covered Conduct,” “Later Litigating Subdivision,” “Litigating Subdivision,” “Non-Litigating Subdivision,” “Non-Participating Subdivision,” “Non-Party Covered Conduct Claim,” “Non-Released Entity,” “Opioid Remediation,” “Opioid Tax,” “Product,” “Released Claims,” “Released Entities,” “Releasers,” “State Allocation,” “Subdivision,” “Threshold

Walgreens Texas Litigating Subdivisions
Subject to FRE 408 & Texas State-law analogs – For Settlement Purposes Only

Motion,” and “Walgreens.” When used in the foregoing definitions, the terms “Eligible State” and “Settling State” shall mean the “State” as defined below, and the term “Initial Subdivision Participation Date” shall mean the “Subdivision Participation Date” as defined below, except that when used in the definition of “Later Litigating Subdivision,” the term “Trigger Date” shall mean May __, 2023.

C. Modified Definitions from Walgreens Global Settlement. The following definitions in Section I of the Walgreens Global Settlement apply to this Walgreens Texas Settlement Agreement as modified below:

1. “*Court*” means the Texas MDL Court where the Walgreens Texas Settlement Agreement shall be filed.¹
2. “*State*” means the State of Texas.
3. “*Participating Subdivision*” means a Subdivision that executes the Texas Subdivision Participation and Release Form attached as **Exhibit C** and promptly dismisses with prejudice any pending Claims against Released Entities, and, for purposes of calculating Incentive Payment A, Incentive Payment BC and Incentive Payment D, also includes a Subdivision located in Texas that submitted a Participation and Release Form in the Walgreens National Settlement.

D. Additional Definitions. The following additional definitions apply to this Agreement:

1. “*Annual Attorney Fees Payment*” means the amount payable by Walgreens to the State for the Total Attorney Fees Amount under this Agreement for each Payment Year.
2. “*Annual Remediation Payment*” means the amount payable by Walgreens to the State for the Total Remediation Amount for Opioid Remediation under this Agreement for each Payment Year²
3. “*Base Payment*” means the 41% of the State Allocation for Texas, totaling \$115,910,675 after 4.69625% and half of the costs.
4. “*Walgreens Global Settlement*” means the global settlement that Walgreens entered into on December 9, 2022, to resolve prescription opioid lawsuits and claims brought by states and their political subdivisions, which is not yet, and may not become, effective. To the extent definitions, terms, provisions, or exhibits in the Walgreens Global Settlement are incorporated in this Agreement and are not inconsistent with the terms of this Agreement, those definitions, terms, provisions, and exhibits apply regardless of

¹ The Consent Judgement between the State of Texas and Walgreens regarding the terms of the Walgreens National Settlement applicable to the State of Texas will be filed in Travis County, Texas.

² The total Remediation Payment to Texas by Walgreens shall be a maximum of \$324,100,609, which includes \$290,159,459.30 as a statewide opioid settlement agreement, plus \$33,941,149.70 in Texas PSC Subdivision counsel attorneys’ fees and costs (\$30,441,149.70 in fees and \$3,500,000.00 in costs).

Walgreens Texas Litigating Subdivisions
Subject to FRE 408 & Texas State-law analogs – For Settlement Purposes Only

whether the Walgreens Global Settlement becomes effective. A copy of the Walgreens National Settlement is attached as **Exhibit B** to this Agreement.

5. “*Execution Date*” means the date on which this Agreement is executed by the last Party to do so.

6. “*PSC Subdivisions*” means the Texas Subdivisions that are represented by the PSC and associated counsel for Texas Political Subdivisions with an opioid-related claim, as identified on Exhibit A.

7. “*State*” means the State of Texas, including all of its departments, agencies, divisions, boards, commissions, offices, instrumentalities, and officers, including without limitation the Attorney General.

8. “*Subdivision Participation Date*” means one hundred fifty (150) days after the Execution Date. The Subdivision Participation Date may be extended by the mutual written agreements of the Parties.

9. “*Texas MDL Court*” means *In re: Texas Opioid Litigation* (18-0358, Master File No. 2018-65387) (“Texas MDL Court”), which shall have exclusive jurisdiction and enforcement over the Walgreens Texas Settlement Agreement as to Texas PSC Subdivisions who have not otherwise participated in the Walgreens National Settlement prior to the Effective Date of the Texas Agreement.

10. “*Texas Qualified Settlement Fund*” means the interest-bearing fund established by the Texas MDL Court pursuant to this Walgreens Texas Settlement Agreement into which payments from Walgreens are made.

11. “*Texas Settlement Agreement*” means this Walgreens Texas Settlement Agreement and Release, together with any exhibits attached hereto, which are incorporated herein by reference.

12. “*Walgreens Texas Settlement Agreement Effective Date*” means fifteen (15) days after 96% of the population of the Texas PSC Subdivisions listed on Exhibit A have delivered Release and Participation Forms to Walgreens either through the Walgreens National Settlement or **Exhibit C** hereto.

13. “*Texas Subdivision Participation Date*” means sixty days following execution of the Walgreens Texas Settlement Agreement.

14. “*Texas Settlement Participating Subdivisions*” means a PSC Subdivision that executes the Subdivision Participation and Release Form attached as

Walgreens Texas Litigating Subdivisions
Subject to FRE 408 & Texas State-law analogs – For Settlement Purposes Only

Exhibit C and promptly dismisses with prejudice any pending Claims against Released Entities

15. “*Texas Term Sheet*” means the Texas Opioid Abatement Fund Council and Settlement Allocation Term Sheet executed May 13, 2020.
16. “*Total Attorney Fees Amount*” means the payments to the Texas Qualified Settlement Fund to be made pursuant to the Texas Settlement, which total \$33,941,149.70 and consists of \$30,441,149.70 in fees and \$3,500,000.00 in costs.
17. “*Total Remediation Amount*” means the total amount of payments made by Walgreens to Texas and Subdivisions located in Texas under the Walgreens National Settlement Agreement and this Texas Settlement, as a statewide opioid settlement amount, which shall be up to \$290,159,459.30.

II. Participation in Walgreens National Settlement

The State of Texas shall participate in the Walgreens National Settlement as a Settling State.

III. Cessation of Litigation Activity

Upon execution of the Walgreens Texas Settlement Agreement, the Texas PSC Subdivisions and Walgreens agree to seek stays in all pending cases against Walgreens, and Walgreens shall withdraw from any Texas appeals. In the event that Walgreens elects not to proceed with the Texas Settlement, the State and the Texas PSC Subdivisions shall agree not to oppose any motion to amend or otherwise allow Walgreens to rejoin any Texas appeals relating to Texas PSC Subdivisions that are not Participating Subdivisions in the Walgreens National Settlement. The parties agree to work diligently to finalize the Texas Settlement on or before May 26, 2023, subject to reasonable extensions as agreed to by the parties.

IV. Settlement Payments under Walgreens National Settlement and Texas Settlement.

A. Allocation of Incentive Payments A or BC to Texas PSC Subdivisions. The Walgreens National Settlement provides for incentive payments to Texas based on subdivision participation in the Walgreens National Settlement. By this Walgreens Texas Settlement Agreement, the State agrees that Walgreens shall not be required to make any payments pursuant to Incentive Payment A (Walgreens National Settlement, Section IV.H.4) or Incentive Payment BC (Walgreens National Settlement, Section IV.H.5) to the State.

B. Reduction in Payments to Texas under the Walgreens National Settlement. The failure of the Texas PSC Subdivisions to join the Walgreens National Settlement means that the maximum amount Texas and the Non-PSC Subdivisions could earn under the MSA is equal to the Base Payment, plus up an additional maximum of up to 10% of the State Allocation for Texas pursuant to Incentive Payment D as set forth in Section IV.H.6 of the Walgreens National

Walgreens Texas Litigating Subdivisions
Subject to FRE 408 & Texas State-law analogs – For Settlement Purposes Only

Settlement. In no event shall Texas receive more than 36.30375% of the State Allocation for Texas, minus half of the costs, through the Walgreens' National Settlement.

C. Annual Payments by Walgreens under the Walgreens National Settlement. The payments to Texas, which shall consist of the Base Payment plus any payments earned pursuant to Incentive Payment D, shall be made pursuant to the schedule and mechanisms set forth in the Walgreens National Settlement.

D. Annual Payments by Walgreens under the Texas Settlement.

1. **Incentive Payment A.** Incentive Payment A (as defined in the Walgreens National Settlement, but subject to the modifications set forth herein) shall be available to be paid to Texas Subdivisions under the Texas Settlement and not under the Walgreens National Settlement. Solely for the purpose of determining eligibility for Incentive Payment A under the Texas Settlement, the Texas Participating Subdivisions that participate in the Walgreens National Settlement shall be treated as though they are Texas Settlement Participating Subdivisions. Eligibility for Incentive Payment A and the amount and timing of any Incentive A payments shall be determined as set forth in the Walgreens National Settlement, including that Texas shall have two years from the Effective Date of the Walgreens National Settlement to qualify for Incentive A. If Texas qualifies for Incentive A, the Incentive Payment A will be equal to \$191,219,360 (representing 59% times Texas's maximum remediation amount Walgreens National Settlement). Any Incentive Payment A shall be made by Walgreens on the same schedule as such payments would have been made by Walgreens under the Walgreens National Settlement. Exhibit B-1 sets forth the payments to be made by Walgreens through the Walgreens National Agreement and the Texas Settlement if Texas meets the criteria for Incentive Payment A.
2. **Incentive Payment BC.** Incentive Payment BC as defined in the Walgreens National Settlement shall be paid by Walgreens under the Texas Settlement. Solely for the purpose of calculating eligibility for Incentive BC and Incentive Payment D under the Texas Settlement, the Subdivisions that participate in the Walgreens National Settlement shall be treated as though they are Texas Settlement Participating Subdivisions. Consistent with the Walgreens National Settlement, Incentive Payment BC under the Texas Settlement shall be earned starting at 85% subdivision participation and shall increase for each additional 1% of subdivision participation. The maximum Incentive Payment BC payment is \$181,496,341. Exhibit B-2 sets forth the maximum payments to be made by Walgreens pursuant to the Walgreens National Settlement and the Texas Settlement if Texas does not meet the criteria for Incentive Payment A.

E. Total Payments to Texas and Subdivisions. In no event shall the total amount of Walgreens' payments to Texas and Subdivisions located in Texas, including the amounts that Walgreens pays (1) to

Walgreens Texas Litigating Subdivisions
Subject to FRE 408 & Texas State-law analogs – For Settlement Purposes Only

the Texas QSF for attorney fees and costs, (2) to the Walgreens National Settlement escrow account for remediation that is potentially allocable to Texas, and (3) to Texas directly, exceed \$324,100,609.

V. Attorney Costs & Fees

- A. Contingency Agreements. Texas shall not renew or approve any new contingency contracts that authorize any Texas subdivisions to file Released Claims against Released Entities.
- B. Funding the Texas QSF. The Court shall establish the Texas Qualified Settlement Fund, which shall be subject to the exclusive jurisdiction and enforcement of the Court. Within fifteen (15) days of the Effective Date of the Texas Agreement, Walgreens shall pay \$16,970,574.85 from Incentive Payment A or Incentive Payment BC to fund the Texas Qualified Settlement Fund for attorneys' fees and costs incurred by the PSC Subdivisions. In addition, Walgreens shall pay \$16,970,574.85 to the Texas Qualified Settlement Fund over five years in keeping with the year-by-year percentage breakdown for fees and costs in the Walgreens National Settlement for attorneys' fees and costs incurred by the PSC Subdivisions. This amount comes from the reduction in the Base Payment provided for in the Walgreens National Settlement and as specified in Section I.B.3 above.
- C. Fee Eligibility. The terms and conditions relating to qualification for attorneys' fees and costs of the Walgreens National Settlement, shall be consistent with the Texas Term Sheet, Exhibit R to the Walgreens National Settlement, and the Court's orders, and shall apply to counsel for the PSC subdivisions. For the avoidance of doubt, the Texas MDL Court shall be vested with exclusive jurisdiction and authority to determine, enforce and allocate fees and costs according to the provisions of the Texas Term Sheet, the Walgreens Texas Settlement Agreement, the Walgreens National Settlement, and the Court's orders as applied to PSC Subdivision counsel. Any counsel that applies to the Texas Fee Funds shall agree to waive any rights to receive payment pursuant to any contingent fee contract and that it shall not represent any Later Litigating Subdivisions as defined in the Walgreens National Settlement.

D. MDL Fees and Cost Provisions.

- 1. Counsel for the PSC Subdivisions agree not to apply to the MDL Contingency Fee Fund, the MDL Common Benefit Fund or the MDL Subdivision Cost and Expense Fund in connection with any work for PSC Subdivisions related to Walgreens. The only exceptions to this provision are

Walgreens Texas Litigating Subdivisions
Subject to FRE 408 & Texas State-law analogs – For Settlement Purposes Only

Tarrant County, for which counsel may apply to the MDL Common Benefit Fund, and Texas PSC Subdivision Counsel who participated in the Walgreens National Settlement prior to the participation date in the Walgreens National Settlement, for which counsel may elect to apply to the MDL 2804 Contingent Fee Fund

2. Any amounts that Walgreens recovers from the MDL Contingency Fee Fund as a result of the PSC Subdivisions' non-joinder to the MSA and their counsel's non-application to the Contingency Fee Fund in connection with such representations will be remitted as soon as practicable to Texas for distribution to the accounts identified in Section VI.B. Walgreens agrees to request such refund under the Walgreens National Settlement, but makes no guarantees regarding its success in obtaining such a refund or the amounts that it may receive.
3. As a condition precedent to the effectiveness of the Texas Settlement, Walgreens shall obtain from the MDL 2804 PEC and the MDL 2804 Court an agreement, prior to the Effective date, that the Texas Agreement will not trigger any additional MDL 2804 CBF assessment, including under the Ongoing Common Benefit Order (Dkt. #4428) in the MDL, given that Walgreens is not reducing the payment to the MDL Attorney Fee Fund under the Walgreens National Settlement as a result of this Agreement.
4. As a condition precedent to the effectiveness of the Texas Settlement, Walgreens shall obtain from the MDL 2804 PEC and MDL 2804 Fee Panel an agreement, prior to the Effective date, that lawyers representing Texas PSC Subdivisions who apply for fees in connection with other clients that have joined the national settlement will not be penalized in any respect as a result of their Texas PSC Subdivisions' non-joinder to the Walgreens National Agreement, so long as such counsel's clients join this Texas Settlement (or have already joined the Walgreens National Settlement as of the execution of this term sheet).

VI. Allocation and Use of Remediation Payments

- A. Payments made by Walgreens under the Texas Settlement shall have the same use as set forth in Section V of the Walgreens National Settlement, including allocation of statewide opioid settlement amount up to \$290,159,459.30, for Opioid Remediation pursuant to this Texas Agreement, Tex. Gov't Code Ann. Chapter 403 ("Chapter 403"), and the Texas Term Sheet under Section V.D.1. of the Walgreens National Settlement at 15% (\$43,523,918.89) to the Subdivision Share Fund, 15%

Walgreens Texas Litigating Subdivisions

Subject to FRE 408 & Texas State-law analogs – For Settlement Purposes Only

(\$43,523,918.89) to the State Share Fund, and 70% (\$203,111,621.52) to the Abatement Share Fund

- B. For the avoidance of doubt, all payments made by the Settlement Administrator under the Walgreens National Settlement for Opioid Remediation, including both the Base Payment (\$115,910,675) and any Incentive D payments (up to \$32,410,061) shall be allocated and used consistent with the Texas Agreement, the Texas Term Sheet, Chapter 403, and the Walgreens National Settlement to include being divided 15% going to Political Subdivisions (“Subdivision Share”), 70% to the Texas Opioid Abatement Fund through the Texas Opioid Council (“Texas Abatement Fund Share”), and 15% to the State of Texas (“State Share”).
- C. For the avoidance of doubt, of the up-to-\$165,291,311, representing the maximum amount that may be paid by Walgreens directly to Texas under the Texas Settlement, up to \$16,970,574.85 shall be used to directly fund the Texas Qualified Settlement Fund for attorney fees and costs, with such amount to be funded over the first five (5) years of the applicable Incentive A or Incentive BC payments in the same year-by-year percentage breakdown for fees and expenses in the Walgreens National Settlement. The remainder shall be allocated and used for Opioid Remediation consistent with the Abatement Fund Council and Settlement Allocation Term Sheet (Texas Term Sheet), and Chapter 403, including being divided with 15% going to Political Subdivisions (“Subdivision Share”), 70% to the Texas Opioid Abatement Fund through the Texas Opioid Council (Texas abatement Fund Share), and 15% to the State of Texas (“State Share”)

VII. Participation by Subdivisions

A. Requirements for Becoming a Participating Subdivision. A Subdivision becomes a Participating Subdivision by executing the Subdivision Participation and Release Form attached as Exhibit C within sixty (60) days following the execution of the Walgreens Texas Settlement Agreement. The PSC will provide Walgreens with the executed Settlement Participation and Release Forms for the Participating Subdivisions on or before the Texas Subdivision Participation Date for all participating Texas PSC Subdivisions that have not already participated in the Walgreens National Settlement.

B. Condition to Effectiveness. If Walgreens elects not to proceed with the Walgreens National Settlement, Walgreens shall have ten (10) days after the Texas Subdivision Participation Date to determine whether to proceed with the Texas Settlement. This determination shall be made by Walgreens in its sole discretion based on its assessment of participation by PSC Subdivisions in the Texas Settlement. If Walgreens elects not to proceed with the Texas Settlement, the Texas Settlement shall not become effective and shall have no further effect, and all commitments and obligations in the Texas Settlement shall become void. If Walgreens elects not to proceed with

Walgreens Texas Litigating Subdivisions
Subject to FRE 408 & Texas State-law analogs – For Settlement Purposes Only

the Walgreens National Settlement, but to elects to proceed with the Texas Settlement, Walgreens shall pay the entire Texas Agreement Settlement Amount of \$324,100,609 (which is \$290,159,459.30 as a Statewide Opioid Settlement Amount, plus \$33,941,149.70 in Texas PSC attorneys' fees and costs) to the Texas Qualified Settlement Fund according to the payment terms and schedules provided in this Texas Agreement and subject to the exclusive jurisdiction and authority of the Court. If Walgreens elects to proceed with the Texas Settlement, the Texas Settlement shall become effective fifteen days after the Texas Subdivision Participation Date (the Walgreens Texas Settlement Agreement Effective Date).

VIII. Release

A. Section X of the Walgreens National Settlement is incorporated by reference and applies to this Agreement to the extent it is not inconsistent with this Agreement, including without limitation the following provisions:

1. *A. Scope.* . . . [T]he Released Entities are hereby released and forever discharged from all of the Releasers' Released Claims. [The] State (for itself and its Releasers) and Participating Subdivision (for itself and its Releasers) hereby absolutely, unconditionally, and irrevocably covenants not to bring, file, or claim, or to cause, assist or permit to be brought, filed, or claimed, or to otherwise seek to establish liability for any Released Claim against any Released Entity in any forum whatsoever. The releases provided for in this Agreement intended by the Parties to be broad and shall be interpreted so as to give the Released Entities the broadest possible bar against any liability relating in any way to any Released Claims and extend to the full extent of the power of [the] State and its Attorney General to release claims. This Agreement shall be a complete bar to any Released Claim.

2. *C. General Release.* In connection with the releases provided for in this Agreement, [the] State (for itself and its Releasers) and [each] Participating Subdivision expressly waives, releases, and forever discharges any and all provisions, rights, and benefits conferred by any law of any State or territory of the United States or other jurisdiction, or principle of common law, which is similar, comparable, or equivalent to § 1542 of the California Civil Code, which reads:

General Release; extent. A general release does not extend to claims that the creditor or releasing party does not know or suspect to exist in his or her favor at the time of executing the release and that if known by him or her, would have materially affected his or her settlement with the debtor or released party.

A Releaser may hereafter discover facts other than or different from those which it knows, believes, or assumes to be true with respect to the Released Claims, but each Settling State (for itself and its Releasers) and Participating Subdivision hereby expressly waives and fully, finally, and forever settles, releases and discharges . . . any and all Released Claims that may exist as of such date even if Releasers do not know or suspect such claims to exist, whether through ignorance, oversight, error, negligence or through no fault whatsoever, and even if knowledge of the existence of such claims would materially affect the . . .

Walgreens Texas Litigating Subdivisions
Subject to FRE 408 & Texas State-law analogs – For Settlement Purposes Only

State[‘s] decision to enter into this Agreement or the Participating Subdivisions’ decision to participate in this Agreement.

3. *F. Representation and Warranty.* The signator[y] hereto on behalf of [the State] expressly represent[s] and warrant[s] that [he or has] ([] obtained, or will obtain . . .) the authority to settle and release, to the maximum extent of the State’s power, all Released Claims of (1) the[] . . . State[,], (2) all past and present executive departments, state agencies, divisions, boards, commissions and instrumentalities with the regulatory authority to enforce state and federal controlled substances acts, and (3) any of the[] . . . State’s past and present executive departments, agencies, divisions, boards, commissions and instrumentalities that have the authority to bring Claims related to Covered Conduct seeking money (including abatement and/or remediation) or revocation or suspension of a pharmaceutical distribution or dispensing license. For the purposes of clause (3) above, executive departments, agencies, divisions, boards, commissions, and instrumentalities are those that are under the executive authority or direct control of the State’s Governor. Also for the purposes of clause (3), a release from [the] State’s Governor as set forth in Exhibit X is sufficient to demonstrate that the appropriate releases have been obtained.

IX. Miscellaneous

- A. Except as otherwise limited herein, the Walgreens National Settlement is further incorporated herein by reference and apply to this Agreement to the extent they are not inconsistent with this Walgreens Texas Settlement Agreement.
- B. Jurisdiction. This Agreement is subject to, and Walgreens consents to, the jurisdiction of the Texas MDL Court.
- C. Nature of Payment. Each of the Parties acknowledges, agrees and understands that, notwithstanding anything to the contrary in this Agreement, for purposes of Section 162(f) and Section 6050X of the Internal Revenue Code, the Total Remediation Amount paid by Walgreens (up to \$290,159,459.30 to be paid out over fifteen (15) years) constitutes restitution or remediation, as defined in Treasury Regulation § 1.162-21(e)(4), for damage or harm allegedly caused by the potential violation of a law and is an amount paid for the purpose of remediating the damage or harm allegedly caused, including to restore the State to the same or substantially similar position or condition as existed prior to such damage or harm allegedly caused. The Parties acknowledge, agree and understand that only the Total Attorney Fees Amount (\$33,941,149.70) represent reimbursement to Plaintiffs or any other person or entity for the fees and costs of any investigation or litigation, that no portion of the Total Remediation Amount represents reimbursement to Plaintiffs or any other person or entity for the fees and costs of any investigation or litigation, and no portion of the Total Remediation Amount represents or should properly be characterized as the payment of fines, penalties or other punitive assessments. The State shall complete and file Form 1098-F with the Internal Revenue Service identifying the Total Remediation Amount as remediation/restitution amounts, identifying the Total Attorney Fees Amount as amounts to be paid for violation or potential violation of law, and shall furnish Copy B of such Form 1098-F to Walgreens and shall otherwise fully comply with the requirements of Section 6050X of

Walgreens Texas Litigating Subdivisions
Subject to FRE 408 & Texas State-law analogs – For Settlement Purposes Only

the Internal Revenue Code and all treasury regulations relating to that provision of the Internal Revenue Code. Walgreens makes no warranty or representation to the State, and the State makes no warranty or representation to Walgreens, as to the tax consequences of the Settlement Amount or the Settlement Product or any portion thereof. The State notifies Walgreens, and Walgreens acknowledges, that applicable law requires Walgreens to furnish its federal taxpayer identification number(s) to the State for inclusion on IRS Form 1098-F and that Walgreens may be subject to a penalty for failure to furnish taxpayer identification number(s). Walgreens shall furnish such number(s) by providing the State a completed IRS Form W-9 within 7 days of the Effective Date. Walgreens shall also provide such other information as may be requested by the State to enable it to comply with any reporting requirements for payments made pursuant to this Agreement that are imposed by applicable law.

D. Severability Clause. In the event any provision or part of this Agreement is found to be invalid or unenforceable, only that particular provision or part so found, and not the entire Agreement, will be inoperative.

E. Enforcement and Dispute Resolution.

1. Jurisdiction and enforcement over the Walgreens Texas Settlement Agreement shall be subject to the exclusive enforcement and jurisdiction of the Texas Consolidated MDL Court and shall not involve any federal forum, including without limitation the MDL 2804 Court, PEC, Fee Panel, or Enforcement Committee
2. The dispute resolution and enforcement provisions set forth in Section VI of the Walgreens National Settlement shall apply as to the State of Texas and any Texas PSC Subdivision that has participated in the Walgreens National Settlement, except that the Texas Attorney General and Texas PSC shall act as the Enforcement Committee.

F. Public Statements. The Parties agree to work together and coordinate the announcement and timing of the Texas Agreement.

G. Notices. To be effective, all notices under this Texas Agreement shall be in writing and delivered to the persons specified below (i) by e-mail and (ii) by either hand delivery or registered or certified mail, return receipt required, postage pre-paid. Any Party may change its notice designees by giving written notice to all other Parties as provided in this paragraph.

1. Notices to the State shall be delivered to:

Stephanie Eberhardt
Assistant Attorney General
Office of the Attorney General
P.O. Box 12548
Austin, Texas 78711-2548
stephanie.eberhardt@oag.texas.gov

Walgreens Texas Litigating Subdivisions
Subject to FRE 408 & Texas State-law analogs – For Settlement Purposes Only

2. Notices to the Texas PSC shall be delivered to:

Dara Hegar
The Lanier Law Firm, P.C.
10940 W. Sam Houston Pkwy N. Suite 100
Houston, TX 77064
dara.hegar@lanierlawfirm.com

AND

Jeffrey B. Simon
Simon Greenstone Panatier, P.C.
1201 Elm Street, Suite 3400
Dallas, Texas 75270
jsimon@sgptrial.com

AND

Shelly A. Sanford
Watts Guerra LLP
4 Dominion Drive
Bldg. 3, Ste. 100
San Antonio, Texas 78257
ssanford@wattsguerra.com

3. Notice to Walgreens shall be delivered to:

Michael J. Freeman
104 Wilmot Road, MS#144Q
Deerfield, IL 60015
michael.j.freeman@walgreens.com

AND

Wayne B. Mason
Faegre Drinker
1717 Main Street, Ste. 5400
Dallas, TX 75201-7367
Wayne.Mason@faegredrinker.com

Harlan Levy
Foley Hoag LLP
1301 Avenue of the Americas
New York, New York 10019
hlevy@foleyhoag.com

**Walgreens Texas Litigating Subdivisions
Subject to FRE 408 & Texas State-law analogs – For Settlement Purposes Only**


Kristyn DeFilipp
Foley Hoag LLP
155 Seaport Boulevard
Boston, MA 02110
kbuncedefilipp@foleyhoag.com

H. Amendment. This Agreement may be amended or modified only by the mutual written agreement of Walgreens, the State acting through the Texas Attorney General, and all Participating Texas PSC Subdivisions.

IN WITNESS WHEREOF, Walgreens and the State, through their fully authorized representatives, have executed this Agreement as of the dates set forth below.

Walgreens Co.

State of Texas

By: 
Michael Freeman
Vice President, Head of Litigation,
Employment and Regulatory Law
104 Wilmot Road, MS#144Q
Deerfield, IL 60015
michael.j.freeman@walgreens.com

By: _____

Date: _____

Date: May 25, 2023

Walgreens Texas Litigating Subdivisions
Subject to FRE 408 & Texas State-law analogs – For Settlement Purposes Only

Kristyn DeFilipp
Foley Hoag LLP
155 Seaport Boulevard
Boston, MA 02110
kbuncedefilipp@foleyhoag.com

H. Amendment. This Agreement may be amended or modified only by the mutual written agreement of Walgreens, the State acting through the Texas Attorney General, and all Participating Texas PSC Subdivisions.

IN WITNESS WHEREOF, Walgreens and the State, through their fully authorized representatives, have executed this Agreement as of the dates set forth below.

Walgreens Co.

State of Texas

By: _____
Michael Freeman
Vice President, Head of Litigation,
Employment and Regulatory Law
104 Wilmot Road, MS#144Q
Deerfield, IL 60015
michael.j.freeman@walgreens.com

By: Kevin Park

Date: 5/26/2023

Date: _____

**Walgreens Texas Litigating Subdivisions
Subject to FRE 408 & Texas State-law analogs – For Settlement Purposes Only**

The County of Dallas, Texas


By: 
Dara Hegar
The Lanier Law Firm, P.C.
10940 W. Sam Houston Pkwy N.
Suite 100
Houston, TX 77064
dara.hegar@lanierlawfirm.com

Date: May 25, 2023

By: 
Jeffrey B. Simon
Simon Greenstone Panatier, P.C.
1201 Elm Street, Suite 3400
Dallas, Texas 75270
jsimon@sgptrial.com

Date: May 25, 2023

The County of Bexar, Texas

By: 
Shelly A. Sanford
Watts Guerra LLP
4 Dominion Drive
Bldg. 3, Ste. 100
San Antonio, Texas 78257
ssanford@wattsguerra.com

Date: May 25, 2023

**Walgreens Texas Litigating Subdivisions
Subject to FRE 408 & Texas State-law analogs – For Settlement Purposes Only**

Exhibit A

List of Texas PSC Subdivisions

County/City	Firm Name	Population
Angelina County	Simon Greenstone Panatier, P.C.	86,715
Bailey County	Fears Nachawati	7,000
Bastrop County	Phipps Ortiz Talafuse PLLC	88,723
Bee County	Simon Greenstone Panatier, P.C.	32,565
Bexar County	Watts Guerra LLP	2,003,554
Blanco County	Simon Greenstone Panatier, P.C.	11,931
Bowie County	Simon Greenstone Panatier, P.C.	93,245
Brazos County	Fears Nachawati	229,211
Brooks County	Phipps Ortiz Talafuse PLLC	7,093
Burleson County	Watts Guerra LLP	18,443
Burnet County	Simon Greenstone Panatier, P.C.	48,155
Caldwell County	Phipps Ortiz Talafuse PLLC	43,664
Calhoun County	Phipps Ortiz Talafuse PLLC	21,290
Cameron County	Watts Guerra LLP	423,163
Camp County	Simon Greenstone Panatier, P.C.	13,094
Cass County	Simon Greenstone Panatier, P.C.	30,026
Castro County	The Coffman Law Firm	7,530
Cherokee County	Simon Greenstone Panatier, P.C.	52,646
Childress County	Haley & Olson, P.C.	7,306
Clay County	Haley & Olson, P.C.	10,471
Colorado County	The Coffman Law Firm	21,493
Cooke County	Simon Greenstone Panatier, P.C.	41,257
Coryell County	Simon Greenstone Panatier, P.C.	75,951
Dallas County	Simon Greenstone Panatier, P.C., The Lanier Law Firm, P.C.	2,635,516
Delta County	Simon Greenstone Panatier, P.C.	5,331
Dimmit County	Simon Greenstone Panatier, P.C.	10,124
Duval County	Snapka Law	11,157
Ector County	Simon Greenstone Panatier, P.C.	166,223
El Paso County	The Gallagher Law Firm, PLLC	839,238
Ellis County	Fears Nachawati	184,826
Falls County	Simon Greenstone Panatier, P.C.	17,297
Fannin County	Simon Greenstone Panatier, P.C.	35,514
Fort Bend County	The Lanier Law Firm	811,688
Franklin County	Simon Greenstone Panatier, P.C.	10,725

**Walgreens Texas Litigating Subdivisions
Subject to FRE 408 & Texas State-law analogs – For Settlement Purposes Only**

County/City	Firm Name	Population
Freestone County	Simon Greenstone Panatier, P.C.	19,717
Galveston County	The Gallagher Law Firm, PLLC	342,139
Grayson County	Simon Greenstone Panatier, P.C.	136,212
Guadalupe County	Phipps Ortiz Talafuse PLLC	166,847
Hardin County	Simon Greenstone Panatier, P.C.	57,602
Harris County	The Gallagher Law Firm, PLLC	4,713,325
Harrison County	Watts Guerra LLP	66,553
Haskell County	Haley & Olson, P.C.	5,658
Hays County	Phipps Ortiz Talafuse PLLC	230,191
Henderson County	Fears Nachawati	82,737
Hidalgo County	The Gallagher Law Firm, PLLC	868,707
Hopkins County	Simon Greenstone Panatier, P.C.	37,084
Houston City	The Lanier Law Firm	2,320,268
Houston County	Simon Greenstone Panatier, P.C.	22,968
Jasper County	Simon Greenstone Panatier, P.C.	35,529
Jefferson County	The Coffman Law Firm	251,565
Jim Hogg County	Snapka Law	5,200
Jim Wells County	Watts Guerra LLP	40,482
Johnson County	Fears Nachawati	175,817
Jones County	Haley & Olson, P.C.	20,083
Kaufman County	Fears Nachawati	136,154
Kendall County	Simon Greenstone Panatier, P.C.	47,431
Kerr County	Watts Guerra LLP	52,600
Kinney County	Haley & Olson, P.C.	3,667
Kleberg County	Snapka Law	30,680
La Salle County	Haley & Olson, P.C.	7,520
Lamar County	Simon Greenstone Panatier, P.C.	49,859
Leon County	Watts Guerra LLP	17,404
Leon Valley City	Phipps Ortiz Talafuse PLLC	12,306
Liberty County	The Gallagher Law Firm, PLLC	88,219
Limestone County	Simon Greenstone Panatier, P.C.	23,437
Lubbock County	Phipps Ortiz Talafuse PLLC	310,659
Madison County	The Coffman Law Firm	14,284
Marion County	Simon Greenstone Panatier, P.C.	9,854
McLennan County	Haley & Olson, P.C.	256,623
McMullen County	Simon Greenstone Panatier, P.C.	743
Milam County	Simon Greenstone Panatier, P.C.	24,823
Mitchell County	Haley & Olson, P.C.	8,545

**Walgreens Texas Litigating Subdivisions
Subject to FRE 408 & Texas State-law analogs – For Settlement Purposes Only**

County/City	Firm Name	Population
Montgomery County	Haley & Olson, P.C.	607,391
Morris County	Simon Greenstone Panatier, P.C.	12,388
Nacogdoches County	Simon Greenstone Panatier, P.C., The Lanier Law Firm, P.C.	65,204
Newton County	Simon Greenstone Panatier, P.C.	13,595
Nolan County	Haley & Olson, P.C.	14,714
Nueces County	The Lanier Law Firm	362,294
Orange County	Simon Greenstone Panatier, P.C.	83,396
Panola County	Simon Greenstone Panatier, P.C.	23,194
Parker County	Simon Greenstone Panatier, P.C.	142,878
Polk County	Haley & Olson, P.C.	51,353
Potter County	Simon Greenstone Panatier, P.C., The Lanier Law Firm, P.C.	117,415
Red River County	Simon Greenstone Panatier, P.C.	12,023
Roberts County	The Coffman Law Firm	854
Robertson County	Simon Greenstone Panatier, P.C.	17,074
Rockwall County	Fears Nachawati	104,915
Rusk County	Simon Greenstone Panatier, P.C.	54,406
San Patricio County	Phipps Ortiz Talafuse PLLC	66,730
San Saba County	The Coffman Law Firm	6,055
Shackelford County	The Coffman Law Firm	3,265
Shelby County	Simon Greenstone Panatier, P.C.	25,274
Smith County	Simon Greenstone Panatier, P.C.	232,751
Stephens County	Fears Nachawati	9,366
Tarrant County	The Lanier Law Firm	2,102,515
Terrell County	The Coffman Law Firm	776
Throckmorton County	Haley & Olson, P.C.	1,501
Titus County	Simon Greenstone Panatier, P.C.	32,750
Travis County	The Lanier Law Firm	1,273,954
Trinity County	Simon Greenstone Panatier, P.C.	14,651
Upshur County	Simon Greenstone Panatier, P.C.	41,753
Uvalde County	Phipps Ortiz Talafuse PLLC	26,741
Van Zandt County	Simon Greenstone Panatier, P.C.	56,590
Walker County	Park Law Firm	72,791
Waller County	The Gallagher Law Firm, PLLC	55,246
Webb County	The Cicala Law Firm	276,652
Wichita County	Haley & Olson, P.C.	132,230
Williamson County	Watts Guerra LLP	590,551

**Walgreens Texas Litigating Subdivisions
Subject to FRE 408 & Texas State-law analogs – For Settlement Purposes Only**

County/City	Firm Name	Population
Wilson County	Phipps Ortiz Talafuse PLLC	51,070
Wood County	Simon Greenstone Panatier, P.C.	45,539
City Of Laredo, Texas	Napoli Shkolnik	262,491
County Of Maverick	Napoli Shkolnik	58,722
City Of San Antonio, Texas	Levin Papantonio Rafferty	1,547,253
County Of Zavala	Napoli Shkolnik	11,840
City Of Eagle Pass	Napoli Shkolnik	29,684
Nueces County Hospital District	The Lanier Law Firm	6,982
Bexar County Hospital District (D/B/A UHS Health System)	Watts Guerra LLP	7,058
Dallas County Hospital District (D/B/A Parkland)	Burns Charest	12,869
Guadalupe Valley Medical Center	Burns Charest	923
Tarrant County Hospital District (D/B/A JPS Health Network)	Wick Phillips	6,694
Harris County Hospital District (D/B/A Harris Health System)	The Gallagher Law Firm, PLLC	7,403
Burleson Hospital District	Watts Guerra LLP	20
Wilson County Memorial Hospital District	Phipps Ortiz Talafuse PLLC	208
Ochiltree County Hospital District	Frazer PLC	105
Palo Pinto County Hospital District	Burns Charest	336
West Wharton County Hospital District	Frazer PLC	186
Irving Independent School District	The Coffman Law Firm	3,251
Texarkana Independent School District	The Coffman Law Firm	1,548
Socorro Independent School District	The Coffman Law Firm	6,288

Exhibit B-1
Maximum Payments by Walgreens Only
Incentive A Scenario

	By Walgreens through MSA	By Walgreens through Texas Settlement	By Walgreens to Texas QSF	Total
Remediation paid by Walgreens (State Fund, Subdivision Fund, Abatement Account)	\$115,910,675 ³	\$191,219,360 ⁴		\$306,977,093
Fees paid by Walgreens			\$15,220,574.85	
Costs paid by Walgreens			\$1,750,000	
Total	\$115,910,675	\$191,219,360	\$16,970,574.85	\$324,100,609 ⁵

³ \$115,910,675 = \$115,910,675 in Base Payment [36.30375% x \$324,100,609 - \$1,750,000].

⁴ \$191,219,360= \$191,219,360 in Incentive A payments [59% x \$324,100,609] and includes the second \$16,970,574.85 Texas Political Subdivisions Fee and Costs payment.

⁵ Up to \$324,100,609 is Walgreens’s maximum potential payment inclusive of remediation paid to National Settlement Administrator (up to \$115,910,675 abatement paid directly to Texas statutory accounts (up to \$191,219,360, including fees and costs of \$16,970,574.85), and the remaining fees and costs (\$16,970,574.85).

Exhibit B-2
Maximum Payments by Walgreens Only
Incentive BC Scenario

	By Walgreens through MSA	By Walgreens through Texas Settlement	By Walgreens to Texas QSF	Total
Remediation paid by Walgreens (State Fund, Subdivision Fund, Abatement Account)	Up to \$148,320,735 depending on incentives earned ⁶	Up to \$181,496,341 depending on incentives earned ⁷		Up to \$282,304,971 depending on incentives earned
Fees paid by Walgreens			\$15,220,574.85	
Costs Paid by Walgreens			\$1,750,000	
Total	Up to \$148,320,735	Up to \$181,496,341	\$16,970,574.85	Up to \$324,100,609 ⁸

⁶ Up to \$148,320,735= \$115,910,675 in Base Payment [$36.30375\% \times \$324,100,609 - \$1,750,000$] + up to a maximum of \$32,410,060 in Incentive D Payments [$10\% \times \$324,100,609$].

⁷ Up to \$181,496,341= up to a maximum of \$181,496,341 in Incentive BC payments [$56\% \times \$324,100,609$] + and includes the second \$16,970,574.85 Texas Political Subdivisions Fee and Costs payment from Incentive B and C, and payments to the State Fund, the Subdivision Fund, and the Abatement Account, minus up to \$32,410,060 in Incentive D payments to be paid through the MSA.

⁸ Up to \$324,100,609 is Walgreens's maximum potential payment inclusive of remediation paid to the MSA Settlement Administrator (up to \$148,320,735), remediation paid directly to Texas statutory accounts (Up to \$181,496,341, including fees and costs of \$16,970,574.85), and the remaining fees and costs (\$16,970,574.85).

Exhibit C
Incentive B, C and D Payments

Incentive BC

Participation Percentage of Texas Incentive BC Eligible Subdivision Population⁹	Incentive Payment BC Percentage for the Relevant Payment Year
Less than 85%	0%
85% or more but less than 86%	3.57%
86% or more but less than 87%	8.93%
87% or more but less than 88%	14.29%
88% or more but less than 89%	19.64%
89% or more but less than 90%	25%
90% or more but less than 91%	30.36%
91% or more but less than 92%	35.71%
92% or more but less than 93%	41.07%
93% or more but less than 94%	46.43%
94% or more but less than 95%	51.79%
95% or more but less than 96%	60.71%
96% or more but less than 97%	68.75%
97% or more but less than 98%	76.79%

⁹ The “Participation Percentage of Incentive BC Eligible Subdivision Population” shall be determined by the aggregate population of the Texas’s Incentive BC Subdivisions that are Participating Subdivisions, or have had their claims resolved through a Case-Specific Resolution, divided by the aggregate population of the Settling State’s Incentive BC Subdivisions. In calculating the Texas’s population that resides in Incentive BC Subdivisions, the population of the Texas’s Incentive BC Subdivisions shall be the sum of the population of all Incentive BC Subdivisions in the State, notwithstanding that persons may be included within the population of more than one Incentive BC Subdivision. An individual Subdivision shall not be included more than once in the numerator, and shall not be included more than once in the denominator, of the calculation regardless if it (or any of its officials) is named as multiple plaintiffs in the same lawsuit; provided, however, that for the avoidance of doubt, no Subdivision will be excluded from the numerator or denominator under this sentence unless a Subdivision otherwise counted in the denominator has the authority to release the Claims (consistent with Section XI) of the Subdivision to be excluded.

**Walgreens Texas Litigating Subdivisions
Subject to FRE 408 & Texas State-law analogs – For Settlement Purposes Only**

98% or more but less than 99%	84.82%
99% or more but less than 100%	92.86%
100%	100%

Incentive D

Participation Percentage of Texas Incentive BC Eligible Subdivision Population as of sixty (60) days prior to the Payment Date for Payment Year 6	Texas's Applicable Incentive Payment D Percentage
Participation of less than 95%	10% of State Allocation
Participation of 95% but less than 96%	9% of State Allocation
Participation of 96% but less than 97%	8% of State Allocation
Participation of 97% but less than 98%	7% of State Allocation
Participation of 98% but less than 99%	6% of State Allocation
Participation of 99% but less than 100%	5% of State Allocation
Participation of 100%	3% of State Allocation

Exhibit D

TEXAS SETTLEMENT SUBDIVISION PARTICIPATION FORM AND RELEASE

Political Subdivision:	Texas
Authorized Official:	
Address 1:	
Address 2:	
City, State, Zip:	
Phone:	
Email:	

The governmental entity identified above (“Texas Political Subdivision”), in order to obtain and in consideration for the benefits provided to the Texas Political Subdivision pursuant to the Walgreens Texas Settlement Agreement and Full Release of All Claims dated _____ (“Walgreens Texas Settlement”), and acting through the undersigned authorized official, hereby elects to participate in the Walgreens Texas Settlement, release all Released Claims against all Releasees, and agrees as follows.

1. The Texas Political Subdivision above is aware of and has reviewed the Walgreens Texas Settlement Agreement, understands that all terms in this Election and Release have the meanings defined therein, and agrees that by this Election, the Political Subdivision, Hospital District or Independent School District elects to participate in the Walgreens Texas Settlement and become a Participating Political Subdivision, Hospital District or Independent School District as provided therein.
2. The Texas Political Subdivision shall immediately cease any and all litigation activities as to the Releasees and Released Claims and, within 14 days of executing this Participation Form, its counsel shall work with Walgreens’s counsel to dismiss with prejudice any Released Claims that it has filed.
3. The Texas Political Subdivision agrees to the terms of the Walgreens Texas Settlement Agreement pertaining to Political Subdivisions as provided therein.
4. By agreeing to the terms of the Walgreens Texas Settlement Agreement and becoming a Releasor, the Texas Political Subdivision is entitled to the benefits provided therein, including, if applicable, monetary payments beginning after the Effective Date of the Release.
5. The Texas Political Subdivision submits to the exclusive jurisdiction and authority of the Texas Consolidated Litigation Court as defined in the Walgreens Texas Settlement Agreement. For the avoidance of doubt, nothing contained in this Participation Form, or the Walgreens Texas Settlement Agreement constitutes consent to jurisdiction, express or implied, over the governmental entity or its selected counsel to the jurisdiction of any other court or forum (including without limitation MDL 2804, the MDL 2804 Fee Panel, the MDL 2804 Enforcement Committee, or the Court in which any Texas Consent Judgment is filed) for any

purpose whatsoever.

6. The Texas Political Subdivision has the right to enforce the Walgreens Settlement in the Texas Consolidated Litigation Court as provided therein.
7. The Texas Political Subdivision, as a Participating governmental entity, hereby becomes a Releasor for all purposes in the Walgreens Texas Settlement Agreement, including but not limited to all provisions of Section VIII (Settlement of Claims, General Release, and Covenant Not to Sue), and along with all departments, agencies, divisions, boards, commissions, districts, instrumentalities of any kind and attorneys, and any person in their official capacity elected or appointed to serve any of the foregoing and any agency, person, or other entity claiming by or through any of the foregoing, and any other entity identified in the definition of Releasor, provides for a release to the fullest extent of its authority. As a Releasor, the Local Government hereby absolutely, unconditionally, and irrevocably covenants not to bring, file, or claim, or to cause, assist or permit to be brought, filed, or claimed, or to otherwise seek to establish liability for any Released Claims against any Releasee in any forum whatsoever. The releases provided for in the Walgreens Texas Settlement are intended by the Parties to be broad and shall be interpreted so as to give the Releasee the broadest possible bar against any liability relating in any way to Released Claims and extend to the full extent of the power of the Local Government to release claims. The Walgreens Texas Settlement shall be a complete bar to any Released Claim.
8. In connection with the releases provided for in the Walgreens Texas Settlement, each Local Government expressly waives, releases, and forever discharges any and all provisions, rights, and benefits conferred by any law of any state or territory of the United States or other jurisdiction, or principle of common law, which is similar, comparable, or equivalent to § 1542 of the California Civil Code, which reads:

General Release; extent. A general release does not extend to claims that the creditor or releasing party does not know or suspect to exist in his or her favor at the time of executing the release that, if known by him or her, would have materially affected his or her settlement with the debtor or released party.

A Releasor may hereafter discover facts other than or different from those which it knows, believes, or assumes to be true with respect to the Released Claims, but each Local Government hereby expressly waives and fully, finally, and forever settles, releases and discharges, upon the Effective Date, any and all Released Claims that may exist as of such date but which Releasors do not know or suspect to exist, whether through ignorance, oversight, error, negligence or through no fault whatsoever, and which, if known, would materially affect the Governmental Entities' decision to participate in the Walgreens Texas Settlement.

9. The Texas Political Subdivision acknowledges, agrees, and understands that the Settlement Amount in Section IV of the Walgreens Texas Settlement Agreement for the benefit of the Participating Texas Political Subdivision, is less than or equal

to the amount, in the aggregate, of the Alleged Harms allegedly suffered by the governmental entity, constitutes restitution and remediation for damage or harm allegedly caused by Walgreens in order to restore, in whole or part, the governmental entity to the same position or condition that it would be in had it not suffered the Alleged Harms; and constitutes restitution and remediation for damage or harm allegedly caused by the potential violation of a law and/or is an amount paid to come into compliance with the law.

10. Nothing herein is intended to modify in any way the terms of the Walgreens Texas Settlement Agreement, to which the Texas Political Subdivision hereby agrees. To the extent this Election and Release is interpreted differently from the Walgreens Texas Settlement Agreement, the Walgreens Texas Settlement Agreement controls.

I have all necessary power and authorization to execute this Election and Release on behalf of the Texas Political Subdivision.

Signature: _____
Name: _____
Title: _____
Date: _____

Exhibit C

Continuing Education Letter Agreement



Michael J. Freeman
Litigation, Employment and Regulatory Law

Walgreen Co.
104 Wilmot Rd., MS 144Q
Deerfield, IL 60015
michael.j.freeman@walgreens.com

May 26, 2023

Lesley French
Chief of Staff
Office of the Attorney General
300 W. 15th Street
Austin, TX 78701

RE: Walgreens Opioids Settlement

Dear Lesley,

We appreciate and share your concern relative the need for an educational campaign targeted at teens over the summer months.

Walgreens is prepared to launch an educational campaign styled #ItEndsWithUs, which Walgreens will fund in its entirety. We will not seek reimbursement from the Opioids Settlement Fund Administrator.

I have attached an outline of the key components of the campaign. We will periodically share materials and updates on the campaign during the next few months.

Very truly yours,

WALGREEN CO.

Michael J. Freeman
Vice President
Head of Litigation, Employment and
Regulatory Law

STATE OF TEXAS

Lesley French
Chief of Staff

Exhibit D

Texas Opioid Abatement Fund
Council and Settlement
Allocation Term Sheet

**TEXAS OPIOID ABATEMENT FUND COUNCIL AND
SETTLEMENT ALLOCATION TERM SHEET**

WHEREAS, the people of the State of Texas and its communities have been harmed through the National and Statewide epidemic caused by licit and illicit opioid use and distribution within the State of Texas; and now,

WHEREAS, the State of Texas, through its elected representatives and counsel, including the Honorable Ken Paxton, Attorney General of the State of Texas, and certain Political Subdivisions, through their elected representatives and counsel, are separately engaged in litigation seeking to hold those entities in the supply chain accountable for the damage caused; and now,

WHEREAS, the State of Texas, through its Attorney General and its Political Subdivisions, share a common desire to abate and alleviate the impacts of the epidemic throughout the State of Texas; and now,

THEREFORE, the State of Texas and its Political Subdivisions, subject to completing formal documents effectuating the Parties' agreements, enter into this State of Texas and Texas Political Subdivisions' Opioid Abatement Fund Council and Settlement Allocation Term Sheet (Texas Term Sheet) relating to the allocation and use of the proceeds of any Settlements as described.

A. Definitions

As used in this Texas Term Sheet:

1. “The State” shall mean the State of Texas acting through its Attorney General.
2. “Political Subdivision(s)” shall mean any Texas municipality and county.
3. “The Parties” shall mean the State of Texas, the Political Subdivisions, and the Plaintiffs’ Steering Committee and Liaison Counsel (PSC) in the Texas Opioid MDL, *In Re: Texas Opioid Litigation*, MDL No. 2018-63587, in the 152d District Court of Harris County, Texas.
4. “Litigating Political Subdivision” means a Political Subdivision that filed suit in the state courts of the State of Texas prior to the Execution Date of this Agreement, whether or not such case was transferred to Texas Opioid MDL, or removed to federal court.
5. “National Fund” shall mean any national fund established for the benefit of the Texas Political Subdivisions. In no event shall any National Fund be used to create federal jurisdiction, equitable or otherwise, over the Texas Political Subdivisions or those similarly situated state-court litigants who are included in the state coalition, nor shall the National Fund require participating in a class action or signing a participation agreement as part of the criteria for participating in the National Fund.
6. “Negotiating Committee” shall mean a three-member group comprising four representatives for each of (1) the State; (2) the PSC; and (3) Texas’

Political Subdivisions (collectively, “Members”). The State shall be represented by the Texas Attorney General or his designees. The PSC shall be represented by attorneys Mikal Watts, Jeffrey Simon, Dara Hegar, Dan Downey, or their designees. Texas’ Political Subdivisions shall be represented by Clay Jenkins (Dallas County Judge), Terrence O’Rourke (Special Assistant County Attorney, Harris County), Nelson Wolff (Bexar County Judge), and Nathaniel Moran (Smith County Judge) or their designees.

7. “Settlement” shall mean the negotiated resolution of legal or equitable claims against a Pharmaceutical Supply Chain Participant that includes the State and Political Subdivisions.
8. “Opioid Funds” shall mean monetary amounts obtained through a Settlement as defined in this Texas Term Sheet.
8. “Approved Purpose(s)” shall mean those uses identified in Exhibit A hereto.
9. “Pharmaceutical Supply Chain” shall mean the process and channels through which opioids or opioids products are manufactured, marketed, promoted, distributed, or dispensed.

10. “Pharmaceutical Supply Chain Participant” shall mean any entity that engages in or has engaged in the manufacture, marketing, promotion, distribution, or dispensing of an opioid analgesic.
11. “Texas Opioid Council” shall mean the Council described in Exhibit A hereto, which has the purpose of ensuring the funds recovered by Texas (through the joint actions of the Attorney General and the Texas Political Subdivisions) are allocated fairly and spent to remediate the opioid crisis in Texas, using efficient and cost-effective methods that are directed to the hardest hit regions in Texas while also ensuring that all Texans benefit from prevention and recovery efforts.

B. Allocation of Settlement Proceeds

1. All Opioid Funds distributed in Texas shall be divided with 15% going to Political Subdivisions (“Subdivision Share”), 70% to the Texas Opioid Abatement Fund through the Texas Opioid Council (Texas Abatement Fund Share) identified and described on Exhibits A and C hereto, and 15% to the Office of the Texas Attorney General as Counsel for the State of Texas (“State Share”). Out of the Texas Opioid Abatement Fund, reasonable expenses up to 1% shall be paid to the Texas Comptroller for the administration of the Texas Opioid Council pursuant to the Opioid

Abatement Fund (Texas Settlement) Opioid Council Agreement, Exhibit A hereto.

2. The Subdivisions Share shall be allocated in accordance with the division of proceeds on Exhibit B hereto.
3. The Texas Abatement Fund Share shall be allocated to the Opioid Council to be apportioned in accordance with the guidelines of Exhibit A, and Exhibit C hereto.
4. In the event a Subdivision merges, dissolves, or ceases to exist, the allocation percentage for that Subdivision shall be redistributed as directed by the settlement document, and if not specified, equitably based on the composition of the successor Subdivision. If a Subdivision for any reason is excluded from a specific settlement, the allocation percentage for that Subdivision shall be redistributed as directed by the settlement document, and if not specified, equitably among the participating Subdivisions.
5. Funds obtained from parties unrelated to the Litigation, via grant, bequest, gift or the like, separate and distinct from the Litigation, may be directed to the Texas Opioid Council and disbursed as set forth below.
6. The Subdivision share shall be initially deposited and paid in cash directly to the Subdivision under the authority and guidance of the Texas MDL Court, who shall direct any Settlement funds to be held in trust in a

segregated account to benefit the Subdivisions and to be promptly distributed as set forth herein and in accordance with Exhibit B.

7. Nothing in this Texas Term Sheet should alter or change any Subdivision's rights to pursue its own claim. Rather, the intent of this Texas Term Sheet is to join all parties to disburse settlement proceeds from one or more defendants to all parties participating in that settlement within Texas.
8. Opioid Funds from the Texas Abatement Fund Share shall be directed to the Texas Opioid Council and used in accordance with the guidelines as set out on Exhibit A hereto, and the Texas Abatement Fund Share shall be distributed to the Texas Opioid Council under the authority and guidance of the Texas MDL Court, consistent with Exhibits A and C, and the by-laws of the Texas Opioid Council documents and disbursed as set forth therein, including without limitation all abatement funds and the 1% holdback for expenses.
9. The State of Texas and the Political Subdivisions understand and acknowledge that additional steps may need to be undertaken to assist the Texas Opioid Council in its mission, at a predictable level of funding, regardless of external factors.

C. Payment of Counsel and Litigation Expenses

1. Any Master Settlement Agreement settlement will govern the payment of fees and litigation expenses to the Parties. The Parties agree to direct control of any Texas Political Subdivision fees and expenses to the “Texas Opioid Fee and Expense Fund,” which shall be allocated and distributed by the Texas MDL Court, *In re: Texas Opioid Litigation*, MDL No. 2018-63587, in the 152nd District Court of Harris County, Texas, and with the intent to compensate all counsel for Texas Political Subdivisions who have not chosen to otherwise seek compensation for fees and expenses from any federal MDL common benefit fund.
2. The Parties agree that no portion of the State of Texas 15% allocation share from any settlement shall be administered through the National Fund, the Texas MDL Court, or Texas Opioid Fee and Expense Fund, but shall be directed for payment to the State of Texas by the State of Texas.
3. The State of Texas and the Texas Political Subdivisions, and their respective attorneys, agree that all fees – whether contingent, hourly, fixed or otherwise – owed by the Texas Political Subdivisions shall be paid out of the National Fund or as otherwise provided for herein to the Texas Opioid Fee and Expense Fund to be distributed by the 152nd

District Court of Harris County, Texas pursuant to its past and future orders.

4. From any opioid-related settlements with McKesson, Cardinal Health, ABDC, and Johnson & Johnson, and for any future opioid-related settlements negotiated, in whole or in part, by the Negotiating Committee with any other Pharmaceutical Supply Chain Participant, the funds to be deposited in the Texas Opioid Fee and Expense Fund shall be 9.3925% of the combined Texas Political Subdivision and Texas Abatement Fund portions of each payment (annual or otherwise) to the State of Texas for that settlement, plus expenses from the National Fund, and shall be sought by Texas Political Subdivision Counsel initially through the National Fund. The Texas Political Subdivisions' percentage share of fees and expenses from the National Fund shall be directed to the Texas Opioid Fee and Expense Fund in the Texas MDL, as soon as is practical, for allocation and distribution in accordance with the guidelines herein.
5. If the National Fund share to the Texas Political Subdivisions is insufficient to cover the guaranteed 9.3925%, plus expenses from the National Fund, per subsection 4, immediately *supra*, or if payment from the National Fund is not received within 12 months after the date the

first payment is made by the Defendants pursuant to the settlement, then the Texas Political Subdivisions shall recover up to 12.5% of the Texas Political Subdivision Share to make up any difference.

6. If the National Fund and the Texas Political Subdivision share are insufficient to cover the guaranteed 9.3925%, plus expenses from the National Fund, or if payment from the National Fund is not received within 12 months after the date the first payment is made by the Defendants pursuant to the settlement, then the Texas Political Subdivisions shall recover up to 8.75% of the Abatement Fund Share to make up any difference. In no event shall the Texas Political Subdivision share exceed 9.3925% of the combined Texas Political Subdivision and Texas Abatement Fund portions of any settlement, plus expenses from the National Fund. In the event that any payment is received from the National Fund such that the total amount in fees and expenses exceeds 9.3925%, the Texas Political Subdivisions shall return any amounts received greater than 9.3925% of the combined Texas Political Subdivision and Texas Abatement Fund portions to those respective Funds.

7. For each settlement utilizing a National Fund, the Texas Political Subdivisions need only make one attempt at seeking fees and expenses there.
8. The total amount of the Texas Opioid Fee and Expense Fund shall be reduced proportionally, according to the agreed upon allocation of the Texas Subdivision Fund, for any Texas litigating Political Subdivision that (1) fails to enter the settlement; and (2) was filed in Texas state court, and was transferred to the Texas MDL (or removed before or during transfer to the Texas MDL) as of the execution date of this Agreement.

D. The Texas Opioid Council and Texas Abatement Fund

The Texas Opioid Council and Texas Abatement Fund is described in detail at Exhibit A, incorporated herein by reference.

E. Settlement Negotiations

1. The State and Negotiating Committee agree to inform each other in advance of any negotiations relating to a Texas-only settlement with a Pharmaceutical Supply Chain Participant that includes both the State and its Political Subdivisions and shall provide each other the opportunity to participate in all such negotiations. Any Texas-only Settlement agreed to with the State and Negotiating Committee shall be subject to the approval

of a majority of litigating Political Subdivisions. The Parties further agree to keep each other reasonably informed of all other global settlement negotiations with Pharmaceutical Supply Chain Participants and to include the Negotiating Committee or designees. Neither this provision, nor any other, shall be construed to state or imply that either the State or the Negotiating Committee is unauthorized to engage in settlement negotiations with Pharmaceutical Supply Chain Participants without prior consent or contemporaneous participation of the other, or that either party is entitled to participate as an active or direct participant in settlement negotiations with the other. Rather, while the State's and Negotiation Committee's efforts to achieve worthwhile settlements are to be collaborative, incremental stages need not be so.

2. Any Master Settlement Agreement (MSA) shall be subject to the approval and jurisdiction of the Texas MDL Court.
3. As this is a Texas-specific effort, the Committee shall be Chaired by the Attorney General. However, the Attorney General, or his designees, shall endeavor to coordinate any publicity or other efforts to speak publicly with the other Committee Members.
4. The State of Texas, the Texas MDL Plaintiff's Steering Committee representatives, or the Political Subdivision representatives may withdraw

from coordinated Settlement discussions detailed in this Section upon 10 business days' written notice to the remaining Committee Members and counsel for any affected Pharmaceutical Supply Chain Participant. The withdrawal of any Member releases the remaining Committee Members from the restrictions and obligations in this Section.

5. The obligations in this Section shall not affect any Party's right to proceed with trial or, within 30 days of the date upon which a trial involving that Party's claims against a specific Pharmaceutical Supply Chain Participant is scheduled to begin, reach a case specific resolution with that particular Pharmaceutical Supply Chain Participant.

F. Amendments

The Parties agree to make such amendments as necessary to implement the intent of this agreement.

Acknowledgment of Agreement

We, the undersigned, have participated in the drafting of the above Texas Term Sheet, including consideration based on comments solicited from Political Subdivisions. This document has been collaboratively drafted to maintain all individual claims while allowing the State and its Political Subdivisions to cooperate in exploring all possible means of resolution. Nothing in this agreement binds any party to any specific outcome. Any resolution under this document will require

acceptance by the State of Texas and a majority of the Litigating Political Subdivisions.

We, the undersigned, hereby accept the STATE OF TEXAS AND TEXAS POLITICAL SUBDIVISIONS' OPIOID ABATEMENT FUND COUNCIL AND SETTLEMENT ALLOCATION TERM SHEET. We understand that the purpose of this Texas Term Sheet is to permit collaboration between the State of Texas and Political Subdivisions to explore and potentially effectuate earlier resolution of the Opioid Litigation against Pharmaceutical Supply Chain Participants. We also understand that an additional purpose is to create an effective means of distributing any potential settlement funds obtained under this Texas Term Sheet between the State of Texas and Political Subdivisions in a manner and means that would promote an effective and meaningful use of the funds in abating the opioid epidemic throughout Texas.

Executed this 13 day of May, 2020.

FOR THE STATE OF TEXAS:



KENNETH PAXTON, JR.
ATTORNEY GENERAL


FOR THE SUBDIVISIONS
AND TEXAS MDL PSC:



MIKAL WATTS
WATTS GUERRA LLP



JEFFREY SIMON
SIMON GREENSTONE PANATIER, PC



DARA HEGAR
LANIER LAW FIRM, PC



DAN DOWNEY
DAN DOWNEY, PC

:sas

EXHIBIT A

Opioid Abatement Fund (Texas) Settlement

Opioid Council

As part of the settlement agreement and upon its execution, the parties will form the Texas Opioid Council (Council) to establish the framework that ensures the funds recovered by Texas (through the joint actions of the Attorney General and the state's political subdivisions) are allocated fairly and spent to remediate the opioid crisis in Texas, using efficient and cost-effective methods that are directed to the hardest hit regions in Texas while also ensuring that all Texans benefit from prevention and recovery efforts.

I. Structure

The Council will be responsible for the processes and procedures governing the spending of the funds held in the Texas Abatement Fund, which will be approximately 70% of all funds obtained through settlement and/or litigation of the claims asserted by the State and its subdivisions in the investigations and litigation related to the manufacturing, marketing, distribution, and sale of opioids and related pharmaceuticals.

Money paid into the abatement fund will be held by an independent administrator, who shall be responsible for the ministerial task of releasing funds solely as authorized below by the Council, and accounting for all payments to and from the fund.

The Council will be formed when a court of competent jurisdiction enters an order settling the matter, including any order of a bankruptcy court. The Council's members must be appointed within sixty (60) days of the date the order is entered.

A. Membership

The Council shall be comprised of the following thirteen (13) members:

1. Statewide Members.

Six members appointed by the Governor and Attorney General to represent the State's interest in opioid abatement. The statewide members are appointed as follows:

- a. The Governor shall appoint three (3) members who are licensed health professionals with significant experience in opioid interventions;
- b. The Attorney General shall appoint three (3) members who are licensed professionals with significant experience in opioid incidences; and
- c. The Governor will appoint the Chair of the Council as a non-voting member. The Chair may only cast a vote in the event there is a tie of the membership.

2. Regional Members.

Six (6) members appointed by the State's political subdivisions to represent their designated Texas Health and Human Services Commission "HHSC" Regional Healthcare

Partnership (Regions) to ensure dedicated regional, urban, and rural representation on the Council. The regional appointees must be from either academia or the medical profession with significant experience in opioid interventions. The regional members are appointed as follows:

- a. One member representing Regions 9 and 10 (Dallas Ft-Worth);
- b. One member representing Region 3 (Houston);
- c. One member representing Regions 11, 12, 13, 14, 15, 19 (West Texas);
- d. One member representing Regions 6, 7, 8, 16 (Austin-San Antonio);
- e. One member representing Regions 1, 2, 17, 18 (East Texas); and
- f. One member representing Regions 4, 5, 20 (South Texas).

B. Terms

All members of the Council are appointed to serve staggered two-year terms, with the terms of members expiring February 1 of each year. A member may serve no more than two consecutive terms, for a total of four consecutive years. For the first term, four (4) members (two (2) statewide and two (2) for the subdivisions) will serve a three-year term. A vacancy on the Council shall be filled for the unexpired term in the same manner as the original appointment. The Governor will appoint the Chair of the Council who will not vote on Council business unless there is a tie vote, and the subdivisions will appoint a Vice-Chair voting member from one of the regional members.

C. Governance

1. Administration

The Council is attached administratively to the Comptroller. The Council is an independent, quasi-governmental agency because it is responsible for the statewide distribution of the abatement settlement funds. The Council is exempt from the following statutes:

- a. Chapter 316 of the Government Code (Appropriations);
- b. Chapter 322 of the Government Code (Legislative Budget Board);
- c. Chapter 325 of the Government Code (Sunset);
- d. Chapter 783 of the Government Code (Uniform Grants and Contract Management);
- e. Chapter 2001 of the Government Code (Administrative Procedure);
- f. Chapter 2052 of the Government Code (State Agency Reports and Publications);
- g. Chapter 2261 of the Government Code (State Contracting Standards and Oversight);
- h. Chapter 2262 of the Government Code (Statewide Contract Management);

- i. Chapter 262 of the Local Government Code (Purchasing and Contracting Authority of Counties); and
- j. Chapter 271 of the Local Government Code (Purchasing and Contracting Authority of Municipalities, Counties, and Certain Other Local Governments).

2. *Transparency*

The Council will abide by state laws relating to open meetings and public information, including Chapters 551 and 552 of the Texas Government Code.

- i. The Council shall hold at least four regular meetings each year. The Council may hold additional meetings on the request of the Chair or on the written request of three members of the council. All meetings shall be open to the public, and public notice of meetings shall be given as required by state law.
- ii. The Council may convene in a closed, non-public meeting:
 - a. If the Commission must discuss:
 - 1. Negotiation of contract awards; and
 - 2. Matters specifically exempted from disclosure by federal and state statutes.
 - b. All minutes and documents of a closed meeting shall remain under seal, subject to release only order of a court of competent jurisdiction.

3. *Authority*

The Council does not have rulemaking authority. The terms of each Judgment, Master Settlement Agreement, or any Bankruptcy Settlement for Texas control the authority of the Council and the Council may not stray outside the bounds of the authority and power vested by such settlements. Should the Council require legal assistance in determining their authority, the Council may direct the executive director to seek legal advice from the Attorney General to clarify the issue.

D. Operation and Expenses

The independent administrator will set aside up to one (1) percent of the settlement funds for the administration of the Council for reasonable costs and expenses of operating the foregoing duties, including educational activities.

1. *Executive Director*

The Comptroller will employ the executive director of the Council and other personnel as necessary to administer the duties of the Council and carry out the functions of the Council. The executive director must have at least 10 years of experience in government or public administration and is classified as a Director V/B30 under the State Auditor's State Classification. The Comptroller will pay the salaries of the Council employees from the

one (1) percent of the settlement funds set aside for the administration of the Council. The Comptroller will request funds from the Texas Abatement Fund Point of Contact.

2. Travel Reimbursement

A person appointed to the Council is entitled to reimbursement for the travel expenses incurred in attending Council duties. A member of the Council may be reimbursed for actual expenses for meals, lodging, transportation, and incidental expenses in accordance with travel rates set by the federal General Services Administration.

II. Duties/Roles

It is the duty of the Council to determine and approve the opioid abatement strategies and funding awards.

A. Approved Abatement Strategies

The Council will develop the approved Texas list of abatement strategies based on but not limited to the existing national list of opioid abatement strategies (see attached Appendix A) for implementing the Texas Abatement Fund.

1. The Council shall only approve strategies which are evidence-informed strategies.
2. The Texas list of abatement strategies must be approved by majority vote. The majority vote must include a majority from both sides of the statewide members and regional members in order to be approved, e.g., at least four (4) of six (6) members on each side.

B. Texas Abatement Fund Point of Contact

The Council will determine a single point of contact called the Abatement Fund Point of Contact (POC) to be established as the sole entity authorized to receive requests for funds and approve expenditures in Texas and order the release of funds from the Texas Abatement Fund by the independent administrator. The POC may be an independent third party selected by the Council with expertise in banking or financial management. The POC will manage the Opioid Council Bank Account (Account). Upon a vote, the Council will direct the POC to contact the independent administrator to release funds to the Account. The Account is outside the State Treasury and not managed by any state or local officials. The POC is responsible for payments to the qualified entities selected by the Council for abatement fund awards. The POC will submit a monthly financial statement on the Account to the Council.

C. Auditor

An independent auditor appointed by the Council will perform an audit on the Account on an annual basis and report its findings, if any, to the Council.

D. Funding Allocation

The Council is the sole decision-maker on the funding allocation process of the abatement funds. The Council will develop the application and award process based on the parameters outlined below. An entity seeking funds from the Council must apply for funds; no funds will be awarded without an application. The executive director and personnel may assist the Council in gathering and compiling the applications for consideration; however, the Council members are the sole decision-makers of awards and funding determination. The Council will use the following processes to award funds:

1. *Statewide Funds.* The Council will consider, adopt and approve the allocation methodology attached as Exhibit C, based upon population health data and prevalence of opioid incidences, at the Council's initial meeting. Adoption of such methodology will allow each Region to customize the approved abatement strategies to fit its communities' needs. The statewide regional funds will account for seventy-five (75) percent of the total overall funds, less the one (1) percent administrative expense described herein.
2. *Targeted Funds.* Each Region shall reserve twenty-five (25) percent of the overall funds, for targeted interventions in the specific Region as identified by opioid incidence data. The Council must approve on an annual basis the uses for the targeted abatement strategies and applications available to every Region, including education and outreach programs. Each Region without approved uses for the targeted funds from the Council, based upon a greater percentage of opioid incidents compared to its population, is subject to transfer of all or a portion of the targeted funds for that Region for uses based upon all Regions' targeted funding needs as approved by the Council on an annual basis.
3. *Annual Allocation.* Statewide regional funds and targeted funds will be allocated on an annual basis. If a Region lapses its funds, the funds will be reallocated based on all Regions' funding needs.

E. Appeal Process

The Council will establish an appeal process to permit the applicants for funding (state or subdivisions) to challenge decisions by the Council-designated point of contact on requests for funds or expenditures.

1. To challenge a decision by the designated point of contact, the State or a subdivision must file an appeal with the Council within thirty (30) days of the decision. The Council then has thirty (30) days to consider and rule on the appeal.
2. If the Council denies the appeal, the party may file an appeal with the state district court of record where the final opioid judgment or Master Settlement Agreement is filed. The Texas Rules of Civil Procedure and Rules of Evidence will govern these proceedings. The Council may request representation from the Attorney General in these proceedings.

In making its determination, the state district court shall apply the same clear error standards contained herein that the Council must follow when rendering its decision.

3. The state district court will make the final decision and the decision is not appealable.
4. Challenges will be limited and subject to penalty if abused.
5. Attorneys' fees and costs are not recoverable in these appeals.

F. Education

The Council may determine that a percentage of the funds in the Abatement Fund from the targeted funds be used to develop an education and outreach program to provide materials on the consequences of opioid drug use, prevention and interventions. Any material developed will include online resources and toolkits for communities.

APPENDIX A

OPIOID ABATEMENT STRATEGIES

PART ONE: TREATMENT

A. TREAT OPIOID USE DISORDER (OUD)

1. Expand availability of treatment for Opioid Use Disorder (OUD) and any co-occurring Substance Use Disorder or Mental Health (SUD/MH) issues, including all forms of Medication-Assisted Treatment (MAT) approved by the U.S. Food and Drug Administration.
2. Support and reimburse services that include the full American Society of Addiction Medicine (ASAM) continuum of care for OUD and any co-occurring SUD/MH issues, including but not limited to:
 - a. Medication-Assisted Treatment (MAT);
 - b. Recruiting MAT Providers and Training;
 - c. Abstinence-based treatment;
 - d. Treatment, recovery, or other services provided by states, subdivisions, community health centers; non-for-profit providers; or for-profit providers; or
 - e. Treatment by providers that focus on OUD treatment as well as treatment by providers that offer OUD treatment along with treatment for other SUD/MH issues;
 - f. Recovery high schools
3. Expand telehealth to increase access to treatment for OUD and any co-occurring SUD/MH issues, including MAT, as well as counseling, psychiatric support, and other treatment and recovery support services.
4. “Support the establishment of the hub-and-spoke model of OUD treatment in all counties where possible, and across county lines where necessary.”
5. Improve oversight of Opioid Treatment Programs (OTPs) to assure evidence-informed, promising, or emerging practices such as adequate methadone dosing.
6. Support mobile intervention, treatment, and recovery services, offered by qualified professionals, for persons with OUD and any co-occurring SUD/MH issues or persons who have experienced an opioid overdose.

7. Treatment of mental health trauma issues resulting from the traumatic experiences of the opioid user (e.g., violence, sexual assault, human trafficking, or adverse childhood experiences) and family members (e.g., surviving family members after an overdose or overdose fatality), and training of health care personnel to identify and address such mental health trauma.
8. Support detoxification (detox) services for persons with OUD and any co-occurring SUD/MH issues, including medical detox, referral to treatment, or connections to other services or supports.
9. Training on MAT for health care providers, students, or other supporting professionals, such as peer recovery coaches or recovery outreach specialists.
10. Support workforce development for addiction professionals who work with persons with OUD and any co-occurring SUD/MH issues.
11. Fellowships for addiction medicine specialists for direct patient care, instructors, and clinical research for treatments.
12. Scholarships and supports for certified addiction counselors and other mental and behavioral health providers involved in addressing OUD any co-occurring SUD/MH issues, including but not limited to training, scholarships, fellowships, loan repayment programs, or other incentives for providers to work in rural or underserved areas.
13. Provide training for clinicians to obtain a waiver under the federal Drug Addiction Treatment Act of 2000 (DATA 2000) to prescribe MAT for OUD, and provide technical assistance and professional support to clinicians who have obtained a DATA 2000 waiver.
14. Dissemination of web-based training curricula, such as the American Academy of Addiction Psychiatry's Provider Clinical Support Service-Opioids web-based training curriculum and motivational interviewing.
15. Development and dissemination of new curricula, such as the American Academy of Addiction Psychiatry's Provider Clinical Support Service for Medication-Assisted Treatment.
16. Support State or local learning collaboratives so that physicians involved in the care and treatment of those with OUD are kept abreast of the latest developments in evidence-based treatment.
17. Support State or local drop-in centers where those with OUD may go to seek assistance with recovery when they are ready to begin the process.

18. Support creation of teams in hospitals and emergency rooms to work with those with OUD and direct them to appropriate facilities for evidence-based treatment of OUD, including MAT.

B. SUPPORT PEOPLE IN TREATMENT AND RECOVERY

1. Provide the full continuum of care of recovery services for OUD and any co-occurring SUD/MH issues, including supportive housing, residential treatment, medical detox services, peer support services and counseling, community navigators, case management, and connections to community-based services.
2. Provide counseling, peer-support, recovery case management and residential treatment with access to medications for those who need it to persons with OUD and any co-occurring SUD/MH issues.
3. Provide access to housing for people with OUD and any co-occurring SUD/MH issues, including supportive housing, housing assistance programs, or training for housing providers.
4. Provide community support services to assist in deinstitutionalizing persons with OUD and any co-occurring SUD/MH issues
5. Support or expand peer-recovery centers, which may include support groups, social events, computer access, or other services for persons with OUD and any co-occurring SUD/MH issues.
6. Provide or support transportation to treatment or recovery programs or services for persons with OUD and any co-occurring SUD/MH issues.
7. Provide employment training or educational services for persons in treatment for or recovery from OUD and any co-occurring SUD/MH issues.
8. Identify successful recovery programs such as physician, pilot, and college recovery programs, and provide support and technical assistance to increase the number and capacity of high-quality programs to help those in recovery.
9. Engage non-profits, the faith community, and community coalitions to support people in treatment and recovery and to support family members in their efforts to manage the opioid user in the family.
10. Training and development of procedures for government staff to appropriately interact and provide social and other services to current and recovering opioid users, including reducing stigma.
11. Support stigma reduction efforts regarding treatment and support for persons with OUD, including reducing the stigma on effective treatment.

C. CONNECT PEOPLE WHO NEED HELP TO THE HELP THEY NEED (CONNECTIONS TO CARE)

1. Ensure that health care providers are screening for OUD and other risk factors and know how to appropriately counsel and treat (or refer if necessary) a patient for OUD treatment.
2. Fund Screening, Brief Intervention and Referral to Treatment (SBIRT) programs and appropriate training for all health care providers to identify those with potential problems in order to reduce the transition from use to disorders.
3. Provide training and long-term implementation of SBIRT in key systems (health, schools, colleges, criminal justice, and probation), with a focus on youth and young adults when transition from misuse to opioid disorder is common.
4. Purchase automated versions of SBIRT and support ongoing costs of the technology.
5. Training for emergency room personnel treating opioid overdose patients on post-discharge planning, including community referrals for MAT, recovery case management or support services.
6. Support hospital programs that transition persons with OUD and any co-occurring SUD/MH issues, or persons who have experienced an opioid overdose, into community treatment or recovery services through a bridge clinic or similar approach.
7. Support crisis stabilization centers that serve as an alternative to hospital emergency departments for persons with OUD and any co-occurring SUD/MH issues or persons that have experienced an opioid overdose.
8. Support the work of Emergency Medical Systems, including peer support specialists, to connect individuals to treatment or other appropriate services following an opioid overdose or other opioid-related adverse event.
9. Provide funding for peer support specialists or recovery coaches in emergency departments, detox facilities, recovery centers, recovery housing, or similar settings; offer services, supports, or connections to care to persons with OUD and any co-occurring SUD/MH issues or to persons who have experienced an opioid overdose.
10. Provide funding for peer navigators, recovery coaches, care coordinators, or care managers that offer assistance to persons with OUD and any co-occurring SUD/MH issues or to persons who have experienced on opioid overdose.

11. Create or support school-based contacts that parents can engage with to seek immediate treatment services for their child; and support prevention, intervention, treatment, and recovery programs focused on young people.
12. Develop and support best practices on addressing OUD in the workplace.
13. Support assistance programs for health care providers with OUD.
14. Engage non-profits and the faith community as a system to support outreach for treatment.
15. Support centralized call centers that provide information and connections to appropriate services and supports for persons with OUD and any co-occurring SUD/MH issues.
16. Develop or support a National Treatment Availability Clearinghouse – a multistate/nationally accessible database whereby health care providers can list locations for currently available in-patient and out-patient OUD treatment services that are accessible on a real-time basis by persons who seek treatment.

D. ADDRESS THE NEEDS OF CRIMINAL-JUSTICE-INVOLVED PERSONS AND RURAL COUNTY UNATTENDED DEATHS

1. Address the needs of persons with OUD and any co-occurring SUD/MH issues who are involved or are at risk of becoming involved in the criminal justice system.
2. Support pre-arrest or pre-arraignment diversion and deflection strategies for persons with OUD and any co-occurring SUD/MH issues, including established strategies such as:
 - a. Self-referral strategies such as the Angel Programs or the Police Assisted Addiction Recovery Initiative (PAARI);
 - b. Active outreach strategies such as the Drug Abuse Response Team (DART) model;
 - c. “Naloxone Plus” strategies, which work to ensure that individuals who have received naloxone to reverse the effects of an overdose are then linked to treatment programs or other appropriate services;
 - d. Officer prevention strategies, such as the Law Enforcement Assisted Diversion (LEAD) model; or
 - e. Officer intervention strategies.
3. Support pre-trial services that connect individuals with OUD and any co-occurring SUD/MH issues to evidence-informed treatment, including MAT, and related services.

4. Implementing or supporting pilot programs for the voluntary testing of individuals who enter local (city or county) criminal justice facilities, and for those identified with OUD, offer induction of evidence-based treatment, including MAT.
5. Support treatment and recovery courts for persons with OUD and any co-occurring SUD/MH issues, but only if they provide referrals to evidence-informed treatment, including MAT.
6. Provide evidence-informed treatment, including MAT, recovery support, harm reduction, or other appropriate services to individuals with OUD and any co-occurring SUD/MH issues who are incarcerated in jail or prison.
7. Provide evidence-informed treatment, including MAT, recovery support, harm reduction, or other appropriate services to individuals with OUD and any co-occurring SUD/MH issues who are leaving jail or prison have recently left jail or prison, are on probation or parole, are under community corrections supervision, or are in re-entry programs or facilities.
8. Support critical time interventions (CTI), particularly for individuals living with dual-diagnosis OUD/serious mental illness, and services for individuals who face immediate risks and service needs and risks upon release from correctional settings.
9. Provide training on best practices for addressing the needs of criminal-justice-involved persons with OUD and any co-occurring SUD/MH issues to law enforcement, correctional, or judicial personnel or to providers of treatment, recovery, harm reduction, case management, or other services offered in connection with any of the strategies described in this section;
10. Provide training to Justices of the Peace on unattended deaths involving drug use and reimbursement of transfer to and costs or expenses of a Medical Examiner to enhance better death understanding, statistics and recording on overdose involved deaths.

E. ADDRESS THE NEEDS OF PREGNANT OR PARENTING WOMEN AND THEIR FAMILIES, INCLUDING BABIES WITH NEONATAL ABSTINENCE SYNDROME

1. Support evidence-informed, promising, or emerging treatment, including MAT, recovery services and supports, and prevention services for pregnant women – or women who could become pregnant – who have OUD and any co-occurring SUD/MH issues.
2. Fund Screening, Brief Intervention and Referral to Treatment (SBIRT) programs and training for all health care providers to identify women with potential opioid

- use disorder so that they might be given the option of referral to a proper treatment program.
3. Training for obstetricians or other healthcare personnel that work with pregnant women and their families regarding treatment of OUD and any co-occurring SUD/MH issues.
 4. Other measures to address Neonatal Abstinence Syndrome, including prevention, education, and treatment of OUD and any co-occurring SUD/MH issues.
 5. Provide training to health care providers that work with pregnant or parenting women on best practices for compliance with federal requirements that children born with Neonatal Abstinence Syndrome get referred to appropriate services and receive a plan of safe care.
 6. Child and family support for parenting women with OUD and any co-occurring SUD/MH issues.
 7. Enhanced family supports and childcare services for parents with OUD and any co-occurring SUD/MH issues.
 8. Provide enhanced support for children and family members suffering trauma as a result of addiction in the family; and offer trauma-informed behavioral health treatment for adverse childhood events.
 9. Offer home-based wrap-around services to persons with OUD and any co-occurring SUD/MH issues, including but not limited to parent skills training.
 10. Support for Children's Services – Fund additional positions and services, including supportive housing and other residential services, relating to children being removed from the home and/or placed in foster care due to custodial opioid use.
 11. Provision of education and psychosocial support services to children born with Neonatal Abstinence Syndrome.
 12. Support family and baby reunification in recovery housing.

<p style="text-align: center;">PART TWO: PREVENTION</p>
--

F. PREVENT OVER-PRESCRIBING AND ENSURE APPROPRIATE PRESCRIBING AND DISPENSING OF OPIOIDS

1. Training and continuing education of health care providers regarding safe and responsible opioid prescribing, dosing, and tapering patients off opioids.
2. Academic counter-detailing to educate prescribers on appropriate opioid prescribing.
3. Continuing Medical Education (CME) on appropriate prescribing of opioids.
4. Support for non-opioid pain treatment alternatives, including training providers to offer or refer to multi-modal, evidence-informed treatment of pain.
5. Support enhancements or improvements to Prescription Drug Monitoring Programs (PDMPs), including but not limited to improvements that:
 - a. Increase the number of prescribers using PDMPs;
 - b. Improve point-of-care decision-making by increasing the quantity, quality, or format of data available to prescribers using PDMPs, by improving the interface that prescribers use to access PDMP data, or both; or
 - c. Enable states to use PDMP data in support of surveillance or intervention strategies.
6. Development and implementation of a national PDMP – Fund development of a multistate/national PDMP that permits information sharing while providing appropriate safeguards on sharing of private health information, including but not limited to:
 - a. Integration of PDMP data with electronic health records, overdose episodes, and decision support tools for health care providers relating to OUD.
 - b. Ensuring PDMPs incorporate available overdose/naloxone deployment data, including the United States Department of Transportation’s Emergency Medical Technician overdose database.
7. Increase electronic prescribing to prevent diversion or forgery
8. Educate Dispensers on appropriate opioid dispensing.
9. Develop and train physicians on algorithm for proper evidence-based pain management.

10. Fund State or local hotline so health care providers with questions regarding proper pain management or opioid prescribing can call and have an expert answer their questions.

11. Support for health information systems consistent with State regulations.

G. PREVENT MISUSE OF OPIOIDS

1. Corrective advertising or affirmative public education campaigns.
2. Public education relating to drug disposal.
3. Drug take-back disposal or destruction programs.
4. Fund community anti-drug coalitions that engage in drug prevention efforts.
5. Support community coalitions in implementing evidence-informed prevention, such as reduced social access and physical access, stigma reduction – including staffing, educational campaigns, support for people in treatment or recovery, or training of coalitions in evidence-informed implementation, including the Strategic Prevention Framework developed by the U.S. Substance Abuse and Mental Health Services Administration (SAMHSA).
6. Engage non-profits and faith community as a system to support prevention.
7. School and community education programs and campaigns for students, families, school employees, school athletic programs, parent-teacher and student associations, and others.
8. School-based or youth-focused programs or strategies that have demonstrated effectiveness in preventing drug misuse and seem likely to be effective in preventing the uptake and use of opioids.
9. Support evidence-informed programs or curricula to address mental health needs of young people who may be at risk of misusing opioids or other drugs, including emotional modulation and resilience skills.
10. Support greater access to mental health services and supports for young people, including services and supports provided by school nurses or other school staff, to address mental health needs in young people that (when not properly addressed) increase the risk of opioid or other drug misuse.
11. Support local law enforcement task forces aimed at disrupting and eliminating the manufacturers and distributors of illegal opioids.

H. PREVENT OVERDOSE DEATHS AND OTHER HARMS (HARM REDUCTION)

1. Increase availability and distribution of naloxone and other drugs that treat overdoses for first responders, overdose patients, opioid users, families and friends of opioid users, schools, community navigators and outreach workers, drug offenders upon release from jail/prison, or other members of the general public.
2. Public health entities provide free naloxone and training to anyone in the community.
3. Training and education regarding naloxone and other drugs that treat overdoses for first responders, overdose patients, patients taking opioids, families, schools, and other members of the general public.
4. Enable school nurses and other school staff to respond to opioid overdoses, and provide them with naloxone, training, and support.
5. Expand, improve, or develop data tracking software and applications for overdoses/naloxone revivals.
6. Public education relating to emergency responses to overdoses.
7. Public education relating to immunity and Good Samaritan laws.
8. Educate first responders regarding the existence and operation of immunity and Good Samaritan laws.
9. Syringe service programs and other evidence-informed programs to reduce harms associated with intravenous drug use, including supplies, staffing, space, peer support services, referrals to treatment, connections to care, and the full range of harm reduction and treatment services provided by these programs.
10. Expand access to testing and treatment for infectious diseases such as HIV and Hepatitis C resulting from intravenous opioid use.
11. Support mobile units that offer or provide referrals to harm reduction services, treatment, recovery supports, health care, or other appropriate services to persons that use opioids or persons with OUD and any co-occurring SUD/MH issues.
12. Provide training in harm reduction strategies to health care providers, students, peer recovery coaches, recovery outreach specialists, or other professionals that provide care to persons who use opioids or persons with OUD and any co-occurring SUD/MH issues.

PART THREE: OTHER STRATEGIES

I. **FIRST RESPONDERS**

1. Law enforcement expenditures relating to the opioid epidemic.
2. Educate first responders regarding appropriate practices and precautions when dealing with fentanyl or other drugs.

J. **LEADERSHIP, PLANNING AND COORDINATION**

1. Community regional planning to identify goals for reducing harms related to the opioid epidemic, to identify areas and populations with the greatest needs for treatment intervention services, or to support other strategies to abate the opioid epidemic described in this opioid abatement strategy list.
2. A government dashboard to track key opioid-related indicators and supports as identified through collaborative community processes.
3. Invest in infrastructure or staffing at government and not-for-profit agencies to support collaborative, cross-system coordination with the purpose of preventing overprescribing, opioid misuse, or opioid overdoses, treating those with OUD and any co-occurring SUD/MH issues, supporting them in treatment or recovery, connecting them to care, or implementing other strategies to abate the opioid epidemic described in this opioid abatement strategy list.

K. **TRAINING**

1. Provide funding for staff training or networking programs and services to improve the capability of government, community, and not-for-profit entities to abate the opioid crisis.
2. Support infrastructure and staffing for collaborative cross-system coordination to prevent opioid misuse, prevent overdoses, and treat those with OUD and any co-occurring SUD/MH issues, or implement other strategies to abate the opioid epidemic described in this opioid abatement strategy list (e.g., health care, primary care, pharmacies, PDMPs, etc.);
3. Medical Provider education;
4. Media Campaigns

L. **RESEARCH**

1. Support opioid abatement research, including but not limited to:
 - a. Monitoring, surveillance, and evaluation of programs and strategies described in this opioid abatement strategy list.
 - b. Research non-opioid treatment of chronic pain.
 - c. Research on improved service delivery for modalities such as SBIRT that demonstrate promising but mixed results in populations vulnerable to opioid use disorders.
 - d. Research on novel harm reduction and prevention efforts such as the provision of fentanyl test strips.
 - e. Research on innovative supply-side enforcement efforts such as improved detection of mail-based delivery of synthetic opioids.
 - f. Expanded research on swift/certain/fair models to reduce and deter opioid misuse within criminal justice populations that build upon promising approaches used to address other substances (e.g. Hawaii HOPE and Dakota 24/7).
 - g. Research on expanded modalities such as prescription methadone that can expand access to MAT;
 - h. Research on the effectiveness of Recovery High Schools and other educational interventions;
 - i. Research to track abatement progress in urban and rural areas.

M. MISCELLANEOUS

1. It is the intent of the Parties to the Texas Term Sheet in adopting the Abatement Strategies herein that the Council be guided by the allocation methodology in Exhibit C to the Texas Term Sheet in approving Regional strategies and that the Council consider the proportional share of the individual members in each Region when allocating the funds for approved abatement strategies within each Region.
2. It is the intent of the Parties to the Texas Term Sheet in adopting the Abatement Strategies herein that the Opioid Council have the flexibility to add, change or alter the Abatement Strategies herein as necessary to fulfill the intent that opioid abatement strategies best meet the needs of the Regions, subdivisions and intent of this document.

EXHIBIT B

Exhibit B: Municipal Area Allocations: 15% of Total (\$150 million)

(County numbers refer to distribution to the county governments after payment to cities within county borders has been made. Minimum distribution to each county is \$1000.)

Municipal Area	Allocation	Municipal Area	Allocation
Abbott	\$688	Lakeport	\$463
Abernathy	\$110	Lakeside	\$4,474
Abilene	\$563,818	Lakeside City	\$222
Ackerly	\$21	Lakeview	\$427
Addison	\$58,094	Lakeway	\$31,657
Adrian	\$181	Lakewood Village	\$557
Agua Dulce	\$43	Lamar County	\$141,598
Alamo	\$22,121	Lamb County	\$50,681
Alamo Heights	\$28,198	Lamesa	\$29,656
Alba	\$3,196	Lampasas	\$28,211
Albany	\$180	Lampasas County	\$42,818
Aledo	\$331	Lancaster	\$90,653
Alice	\$71,291	Laredo	\$763,174
Allen	\$315,081	Latexo	\$124
Alma	\$1,107	Lavaca County	\$45,973
Alpine	\$29,686	Lavon	\$7,435
Alto	\$3,767	Lawn	\$58
Alton	\$11,540	League City	\$302,418
Alvarado	\$29,029	Leakey	\$256
Alvin	\$113,962	Leander	\$88,641
Alvord	\$358	Leary	\$797
Amarillo	\$987,661	Lee County	\$30,457
Ames	\$5,571	Lefors	\$159
Amherst	\$22	Leon County	\$67,393
Anahuac	\$542	Leon Valley	\$23,258
Anderson	\$19	Leona	\$883
Anderson County	\$268,763	Leonard	\$8,505
Andrews	\$18,983	Leroy	\$176
Andrews County	\$37,606	Levelland	\$46,848
Angelina County	\$229,956	Lewisville	\$382,094
Angleton	\$62,791	Lexington	\$2,318
Angus	\$331	Liberty	\$72,343
Anna	\$9,075	Liberty County	\$531,212
Annetta	\$5,956	Liberty Hill	\$2,780
Annetta North	\$34	Limestone County	\$135,684

(Table continues on multiple pages below)

Annetta South	\$602	Lincoln Park	\$677
Annona	\$738	Lindale	\$24,202
Anson	\$5,134	Linden	\$3,661
Anthony	\$4,514	Lindsay	\$1,228
Anton	\$444	Lipan	\$44
Appleby	\$1,551	Lipscomb County	\$10,132
Aquilla	\$208	Little Elm	\$69,326
Aransas County	\$266,512	Little River-Academy	\$798
Aransas Pass	\$57,813	Littlefield	\$7,678
Archer City	\$10,554	Live Oak	\$32,740
Archer County	\$45,534	Live Oak County	\$39,716
Arcola	\$7,290	Liverpool	\$1,435
Argyle	\$11,406	Livingston	\$73,165
Arlington	\$735,803	Llano	\$23,121
Armstrong County	\$974	Llano County	\$115,647
Arp	\$2,009	Lockhart	\$49,050
Asherton	\$112	Lockney	\$3,301
Aspermont	\$9	Log Cabin	\$1,960
Atascosa County	\$176,903	Lometa	\$1,176
Athens	\$105,942	Lone Oak	\$1,705
Atlanta	\$30,995	Lone Star	\$8,283
Aubrey	\$15,141	Longview	\$482,254
Aurora	\$1,849	Lorraine	\$188
Austin County	\$76,030	Lorena	\$3,390
Austin	\$4,877,716	Lorenzo	\$11,358
Austwell	\$109	Los Fresnos	\$11,185
Avery	\$138	Los Indios	\$159
Avinger	\$1,115	Los Ybanez	\$0
Azle	\$32,213	Lott	\$1,516
Bailey	\$950	Lovelady	\$249
Bailey County	\$15,377	Loving County	\$1,000
Bailey's Prairie	\$5,604	Lowry Crossing	\$783
Baird	\$2,802	Lubbock	\$319,867
Balch Springs	\$27,358	Lubbock County	\$1,379,719
Balcones Heights	\$23,811	Lucas	\$5,266
Ballinger	\$9,172	Lueders	\$508
Balmorhea	\$63	Lufkin	\$281,592
Bandera	\$2,893	Luling	\$29,421
Bandera County	\$86,815	Lumberton	\$36,609
Bangs	\$3,050	Lyford	\$3,071

Bardwell	\$362	Lynn County	\$6,275
Barry	\$200	Lytle	\$7,223
Barstow	\$61	Mabank	\$19,443
Bartlett	\$3,374	Madison County	\$49,492
Bartonville	\$8,887	Madisonville	\$11,458
Bastrop	\$46,320	Magnolia	\$26,031
Bastrop County	\$343,960	Malakoff	\$12,614
Bay City	\$57,912	Malone	\$439
Baylor County	\$29,832	Manor	\$12,499
Bayou Vista	\$6,240	Mansfield	\$150,788
Bayside	\$242	Manvel	\$12,305
Baytown	\$216,066	Marble Falls	\$37,039
Bayview	\$41	Marfa	\$65
Beach City	\$12,505	Marietta	\$338
Bear Creek	\$906	Marion	\$275
Beasley	\$130	Marion County	\$54,728
Beaumont	\$683,010	Marlin	\$21,634
Beckville	\$1,247	Marquez	\$1,322
Bedford	\$94,314	Marshall	\$108,371
Bedias	\$3,475	Mart	\$928
Bee Cave	\$12,863	Martin County	\$10,862
Bee County	\$97,844	Martindale	\$2,437
Beeville	\$24,027	Mason	\$777
Bell County	\$650,748	Mason County	\$3,134
Bellaire	\$41,264	Matador	\$1,203
Bellevue	\$56	Matagorda County	\$135,239
Bellmead	\$14,487	Mathis	\$15,720
Bells	\$1,891	Maud	\$423
Bellville	\$7,488	Maverick County	\$115,919
Belton	\$72,680	Maypearl	\$986
Benavides	\$152	McAllen	\$364,424
Benbrook	\$43,919	McCamey	\$542
Benjamin	\$951	McGregor	\$9,155
Berryville	\$14,379	McKinney	\$450,383
Bertram	\$182	McLean	\$14
Beverly Hills	\$4,336	McLendon-Chisholm	\$411
Bevil Oaks	\$549	Mcculloch County	\$20,021
Bexar County	\$7,007,152	Mclennan County	\$529,641
Big Lake	\$547	Mcmullen County	\$1,000
Big Sandy	\$4,579	Meadow	\$1,121

Big Spring	\$189,928	Meadowlakes	\$905
Big Wells	\$236	Meadows Place	\$18,148
Bishop	\$8,213	Medina County	\$48,355
Bishop Hills	\$323	Megargel	\$611
Blackwell	\$31	Melissa	\$15,381
Blanco	\$6,191	Melvin	\$345
Blanco County	\$49,223	Memphis	\$7,203
Blanket	\$147	Menard	\$991
Bloomburg	\$1,010	Menard County	\$14,717
Blooming Grove	\$352	Mercedes	\$21,441
Blossom	\$198	Meridian	\$3,546
Blue Mound	\$2,888	Merkel	\$10,117
Blue Ridge	\$1,345	Mertens	\$239
Blum	\$1,622	Mertzon	\$29
Boerne	\$45,576	Mesquite	\$310,709
Bogata	\$3,649	Mexia	\$21,096
Bonham	\$100,909	Miami	\$455
Bonney	\$2,510	Midland County	\$279,927
Booker	\$1,036	Midland	\$521,849
Borden County	\$1,000	Midlothian	\$95,799
Borger	\$69,680	Midway	\$78
Bosque County	\$71,073	Milam County	\$97,386
Bovina	\$173	Milano	\$904
Bowie	\$83,620	Mildred	\$286
Bowie County	\$233,190	Miles	\$93
Boyd	\$6,953	Milford	\$6,177
Brackettville	\$8	Miller's Cove	\$97
Brady	\$27,480	Millican	\$417
Brazoria	\$11,537	Mills County	\$19,931
Brazoria County	\$1,021,090	Millsap	\$34
Brazos Bend	\$462	Mineola	\$48,719
Brazos Country	\$902	Mineral Wells	\$92,061
Brazos County	\$342,087	Mingus	\$189
Breckenridge	\$23,976	Mission	\$124,768
Bremond	\$5,554	Missouri City	\$209,633
Brenham	\$54,750	Mitchell County	\$20,850
Brewster County	\$60,087	Mobeetie	\$52
Briarcliff	\$572	Mobile City	\$2,034
Briaroaks	\$57	Monahans	\$5,849
Bridge City	\$80,756	Mont Belvieu	\$19,669

Bridgeport	\$33,301	Montague County	\$94,796
Briscoe County	\$977	Montgomery	\$1,884
Broaddus	\$31	Montgomery County	\$2,700,911
Bronte	\$99	Moody	\$828
Brooks County	\$20,710	Moore County	\$40,627
Brookshire	\$6,406	Moore Station	\$772
Brookside Village	\$1,110	Moran	\$50
Brown County	\$193,417	Morgan	\$605
Browndell	\$152	Morgan's Point	\$3,105
Brownfield	\$14,452	Morgan's Point Resort	\$8,024
Brownsboro	\$3,176	Morris County	\$53,328
Brownsville	\$425,057	Morton	\$167
Brownwood	\$166,572	Motley County	\$3,344
Bruceville-Eddy	\$1,692	Moulton	\$999
Bryan	\$246,897	Mount Calm	\$605
Bryson	\$1,228	Mount Enterprise	\$1,832
Buckholts	\$1,113	Mount Pleasant	\$65,684
Buda	\$10,784	Mount Vernon	\$6,049
Buffalo	\$11,866	Mountain City	\$1,548
Buffalo Gap	\$88	Muenster	\$4,656
Buffalo Springs	\$188	Muleshoe	\$4,910
Bullard	\$7,487	Mullin	\$384
Bulverde	\$14,436	Munday	\$2,047
Bunker Hill Village	\$472	Murchison	\$2,302
Burkburnett	\$37,844	Murphy	\$51,893
Burke	\$1,114	Mustang	\$7
Burleson County	\$70,244	Mustang Ridge	\$2,462
Burleson	\$151,779	Nacogdoches	\$205,992
Burnet	\$33,345	Nacogdoches County	\$198,583
Burnet County	\$189,829	Naples	\$4,224
Burton	\$937	Nash	\$7,999
Byers	\$77	Nassau Bay	\$11,247
Bynum	\$380	Natalia	\$625
Cactus	\$4,779	Navarro	\$334
Caddo Mills	\$43	Navarro County	\$103,513
Caldwell	\$18,245	Navasota	\$37,676
Caldwell County	\$86,413	Nazareth	\$124
Calhoun County	\$127,926	Nederland	\$44,585
Callahan County	\$12,894	Needville	\$10,341
Callisburg	\$101	Nevada	\$237

Calvert	\$772	New Berlin	\$4
Cameron	\$11,091	New Boston	\$6,953
Cameron County	\$537,026	New Braunfels	\$307,313
Camp County	\$28,851	New Chapel Hill	\$288
Camp Wood	\$422	New Deal	\$338
Campbell	\$1,116	New Fairview	\$2,334
Canadian	\$1,090	New Home	\$9
Caney City	\$2,005	New Hope	\$1,024
Canton	\$56,734	New London	\$4,129
Canyon	\$26,251	New Summerfield	\$442
Carbon	\$620	New Waverly	\$2,562
Carl's Corner	\$48	Newark	\$520
Carmine	\$385	Newcastle	\$914
Carrizo Springs	\$1,671	Newton	\$6,102
Carrollton	\$310,255	Newton County	\$158,006
Carson County	\$29,493	Neylandville	\$163
Carthage	\$18,927	Niederwald	\$16
Cashion Community	\$322	Nixon	\$2,283
Cass County	\$93,155	Nocona	\$16,536
Castle Hills	\$12,780	Nolan County	\$50,262
Castro County	\$4,420	Nolanville	\$4,247
Castroville	\$4,525	Nome	\$391
Cedar Hill	\$70,127	Noonday	\$226
Cedar Park	\$185,567	Nordheim	\$697
Celeste	\$1,280	Normangee	\$6,192
Celina	\$18,283	North Cleveland	\$105
Center	\$58,838	North Richland Hills	\$146,419
Centerville	\$385	Northlake	\$8,905
Chambers County	\$153,188	Novice	\$76
Chandler	\$17,364	Nueces County	\$1,367,932
Channing	\$2	O'Brien	\$76
Charlotte	\$4,257	O'Donnell	\$27
Cherokee County	\$156,612	Oak Grove	\$2,769
Chester	\$1,174	Oak Leaf	\$612
Chico	\$2,928	Oak Point	\$9,011
Childress	\$37,916	Oak Ridge	\$358
Childress County	\$50,582	Oak Ridge North	\$33,512
Chillicothe	\$172	Oak Valley	\$7
China	\$522	Oakwood	\$148
China Grove	\$598	Ochiltree County	\$15,476

Chireno	\$1,568	Odem	\$7,420
Christine	\$354	Odessa	\$559,163
Cibolo	\$13,690	Oglesby	\$29
Cisco	\$7,218	Old River-Winfree	\$21,653
Clarendon	\$114	Oldham County	\$10,318
Clarksville	\$20,891	Olmos Park	\$9,801
Clarksville City	\$54	Olney	\$6,088
Claude	\$26	Olton	\$1,197
Clay County	\$72,050	Omaha	\$4,185
Clear Lake Shores	\$6,682	Onalaska	\$31,654
Cleburne	\$228,184	Opdyke West	\$479
Cleveland	\$96,897	Orange	\$311,339
Clifton	\$9,939	Orange County	\$689,818
Clint	\$375	Orange Grove	\$1,677
Clute	\$51,350	Orchard	\$867
Clyde	\$17,287	Ore City	\$6,806
Coahoma	\$2,291	Overton	\$7,900
Cochran County	\$3,389	Ovilla	\$13,391
Cockrell Hill	\$512	Oyster Creek	\$9,633
Coffee City	\$1,087	Paducah	\$125
Coke County	\$5,522	Paint Rock	\$141
Coldspring	\$447	Palacios	\$14,036
Coleman	\$5,442	Palestine	\$178,009
Coleman County	\$4,164	Palisades	\$240
College Station	\$258,147	Palm Valley	\$1,918
Colleyville	\$46,049	Palmer	\$12,666
Collin County	\$1,266,721	Palmhurst	\$4,660
Collingsworth County	\$19,234	Palmview	\$7,577
Collinsville	\$1,831	Palo Pinto County	\$124,621
Colmesneil	\$2,211	Pampa	\$67,227
Colorado City	\$8,405	Panhandle	\$9,536
Colorado County	\$49,084	Panola County	\$80,699
Columbus	\$6,867	Panorama Village	\$1,292
Comal County	\$396,142	Pantego	\$12,898
Comanche	\$16,503	Paradise	\$52
Comanche County	\$50,964	Paris	\$201,180
Combes	\$1,710	Parker	\$10,307
Combine	\$1,892	Parker County	\$476,254
Commerce	\$33,869	Parmer County	\$15,866
Como	\$415	Pasadena	\$356,536

Concho County	\$3,859	Pattison	\$1,148
Conroe	\$466,671	Patton Village	\$9,268
Converse	\$27,693	Payne Springs	\$1,770
Cooke County	\$200,451	Pearland	\$333,752
Cool	\$731	Pearsall	\$11,570
Coolidge	\$243	Pecan Gap	\$719
Cooper	\$362	Pecan Hill	\$229
Coppell	\$86,593	Pecos	\$7,622
Copper Canyon	\$489	Pecos County	\$46,997
Copperas Cove	\$133,492	Pelican Bay	\$1,199
Corinth	\$75,298	Penelope	\$415
Corpus Christi	\$1,812,707	Penitas	\$312
Corral City	\$143	Perryton	\$23,364
Corrigan	\$21,318	Petersburg	\$1,691
Corsicana	\$87,310	Petrolia	\$17
Coryell County	\$123,659	Petronila	\$5
Cottle County	\$875	Pflugerville	\$86,408
Cottonwood	\$289	Pharr	\$144,721
Cottonwood Shores	\$1,203	Pilot Point	\$11,613
Cotulla	\$1,251	Pine Forest	\$3,894
Coupland	\$266	Pine Island	\$3,141
Cove	\$387	Pinehurst	\$32,671
Covington	\$519	Pineland	\$4,138
Coyote Flats	\$1,472	Piney Point Village	\$15,738
Crandall	\$12,094	Pittsburg	\$20,526
Crane	\$10,599	Plains	\$129
Crane County	\$26,146	Plainview	\$60,298
Cranfills Gap	\$128	Plano	\$1,151,608
Crawford	\$383	Pleak	\$270
Creedmoor	\$16	Pleasant Valley	\$308
Cresson	\$1,086	Pleasanton	\$29,011
Crockett	\$23,403	Plum Grove	\$258
Crockett County	\$18,210	Point	\$1,519
Crosby County	\$18,388	Point Blank	\$355
Crosbyton	\$1,498	Point Comfort	\$447
Cross Plains	\$4,877	Point Venture	\$588
Cross Roads	\$244	Polk County	\$370,831
Cross Timber	\$542	Ponder	\$1,282
Crowell	\$6,335	Port Aransas	\$31,022
Crowley	\$22,345	Port Arthur	\$367,945

Crystal City	\$19,412	Port Isabel	\$9,802
Cuero	\$24,689	Port Lavaca	\$11,752
Culberson County	\$789	Port Neches	\$38,849
Cumby	\$5,320	Portland	\$76,517
Cuney	\$606	Post	\$2,332
Cushing	\$1,120	Post Oak Bend City	\$1,034
Cut and Shoot	\$2,141	Poteet	\$6,767
DISH	\$19	Poth	\$3,974
Daingerfield	\$12,476	Potter County	\$371,701
Daisetta	\$5,370	Pottsboro	\$12,302
Dalhart	\$11,609	Powell	\$110
Dallam County	\$21,686	Poynor	\$1,180
Dallas County	\$8,538,291	Prairie View	\$7,600
Dallas	\$2,999,902	Premont	\$3,321
Dalworthington Gardens	\$6,060	Presidio	\$148
Danbury	\$4,231	Presidio County	\$787
Darrouzett	\$101	Primera	\$2,958
Dawson	\$600	Princeton	\$19,245
Dawson County	\$46,911	Progreso	\$8,072
Dayton	\$47,122	Progreso Lakes	\$39
Dayton Lakes	\$38	Prosper	\$22,770
De Kalb	\$1,035	Providence Village	\$508
De Leon	\$8,218	Putnam	\$14
De Witt County	\$68,895	Pyote	\$22
DeCordova	\$13,778	Quanah	\$207
DeSoto	\$72,400	Queen City	\$4,837
Deaf Smith County	\$34,532	Quinlan	\$7,304
Dean	\$141	Quintana	\$492
Decatur	\$56,669	Quitaque	\$8
Deer Park	\$49,388	Quitman	\$15,619
Del Rio	\$59,056	Rains County	\$53,190
Dell City	\$15	Ralls	\$3,967
Delta County	\$30,584	Rancho Viejo	\$3,836
Denison	\$210,426	Randall County	\$278,126
Denton	\$458,334	Ranger	\$12,186
Denton County	\$1,132,298	Rankin	\$1,613
Denver City	\$2,104	Ransom Canyon	\$930
Deport	\$42	Ravenna	\$685
Detroit	\$965	Raymondville	\$7,466
Devers	\$191	Reagan County	\$25,215

Devine	\$4,354	Real County	\$5,073
Diboll	\$25,533	Red Lick	\$23
Dickens	\$71	Red Oak	\$26,843
Dickens County	\$1,873	Red River County	\$29,306
Dickinson	\$83,683	Redwater	\$1,058
Dilley	\$2,633	Reeves County	\$103,350
Dimmit County	\$33,294	Refugio	\$8,839
Dimmitt	\$1,012	Refugio County	\$46,216
Dodd City	\$1,211	Reklaw	\$1,136
Dodson	\$447	Reno	\$3,791
Domino	\$196	Reno	\$11,164
Donley County	\$22,370	Retreat	\$52
Donna	\$13,798	Rhome	\$12,285
Dorchester	\$231	Rice	\$1,972
Double Oak	\$4,765	Richardson	\$260,315
Douglassville	\$574	Richland	\$210
Dripping Springs	\$811	Richland Hills	\$24,438
Driscoll	\$39	Richland Springs	\$2,234
Dublin	\$14,478	Richmond	\$77,606
Dumas	\$26,229	Richwood	\$12,112
Duncanville	\$58,328	Riesel	\$1,118
Duval County	\$49,109	Rio Bravo	\$8,548
Eagle Lake	\$4,882	Rio Grande City	\$25,947
Eagle Pass	\$56,005	Rio Hondo	\$3,550
Early	\$14,838	Rio Vista	\$4,419
Earth	\$242	Rising Star	\$1,933
East Bernard	\$5,554	River Oaks	\$11,917
East Mountain	\$2,494	Riverside	\$858
East Tawakoni	\$2,723	Roanoke	\$275
Eastland	\$15,896	Roaring Springs	\$461
Eastland County	\$52,275	Robert Lee	\$85
Easton	\$329	Roberts County	\$547
Ector	\$1,108	Robertson County	\$44,642
Ector County	\$480,000	Robinson	\$18,002
Edcouch	\$4,101	Robstown	\$40,154
Eden	\$497	Roby	\$428
Edgecliff Village	\$2,232	Rochester	\$674
Edgewood	\$13,154	Rockdale	\$20,973
Edinburg	\$120,884	Rockport	\$54,253
Edmonson	\$136	Rocksprings	\$25

Edna	\$18,194	Rockwall	\$114,308
Edom	\$2,149	Rockwall County	\$168,820
Edwards County	\$975	Rocky Mound	\$280
El Campo	\$31,700	Rogers	\$3,818
El Cenizo	\$621	Rollingwood	\$4,754
El Lago	\$5,604	Roma	\$16,629
El Paso	\$1,224,371	Roman Forest	\$8,610
El Paso County	\$2,592,121	Ropesville	\$2,122
Eldorado	\$50	Roscoe	\$778
Electra	\$15,716	Rose City	\$4,012
Elgin	\$26,284	Rose Hill Acres	\$2,311
Elkhart	\$301	Rosebud	\$1,489
Ellis County	\$315,372	Rosenberg	\$126,593
Elmendorf	\$746	Ross	\$147
Elsa	\$7,720	Rosser	\$549
Emhouse	\$83	Rotan	\$1,493
Emory	\$3,878	Round Mountain	\$454
Enchanted Oaks	\$1,299	Round Rock	\$475,992
Encinal	\$1,515	Round Top	\$140
Ennis	\$81,839	Rowlett	\$99,963
Erath County	\$102,616	Roxton	\$47
Escobares	\$40	Royse City	\$23,494
Estelline	\$909	Rule	\$800
Eules	\$92,824	Runaway Bay	\$6,931
Eureka	\$334	Runge	\$255
Eustace	\$2,089	Runnels County	\$33,831
Evant	\$2,068	Rusk	\$17,991
Everman	\$7,692	Rusk County	\$151,390
Fair Oaks Ranch	\$8,077	Sabinal	\$1,811
Fairchilds	\$81	Sabine County	\$46,479
Fairfield	\$1,245	Sachse	\$23,400
Fairview	\$32,245	Sadler	\$925
Falfurrias	\$2,221	Saginaw	\$31,973
Falls City	\$41	Salado	\$3,210
Falls County	\$34,522	San Angelo	\$536,509
Fannin County	\$131,653	San Antonio	\$4,365,416
Farmers Branch	\$94,532	San Augustine	\$25,182
Farmersville	\$10,532	San Augustine County	\$37,854
Farwell	\$343	San Benito	\$40,015
Fate	\$3,473	San Diego	\$11,771

Fayette County	\$92,440	San Elizario	\$7,831
Fayetteville	\$391	San Felipe	\$1,498
Ferris	\$13,873	San Jacinto County	\$197,398
Fisher County	\$5,518	San Juan	\$28,845
Flatonia	\$5,661	San Leanna	\$36
Florence	\$3,949	San Marcos	\$325,688
Floresville	\$21,699	San Patricio	\$4,213
Flower Mound	\$215,256	San Patricio County	\$271,916
Floyd County	\$9,049	San Perlita	\$2,219
Floydada	\$6,357	San Saba	\$10,057
Foard County	\$5,764	San Saba County	\$17,562
Follett	\$212	Sanctuary	\$17
Forest Hill	\$26,132	Sandy Oaks	\$9,863
Forney	\$80,112	Sandy Point	\$1,637
Forsan	\$576	Sanford	\$308
Fort Bend County	\$1,506,719	Sanger	\$22,237
Fort Stockton	\$4,411	Sansom Park	\$223
Fort Worth	\$2,120,790	Santa Anna	\$329
Franklin	\$3,931	Santa Clara	\$87
Franklin County	\$25,783	Santa Fe	\$33,272
Frankston	\$274	Santa Rosa	\$2,138
Fredericksburg	\$56,486	Savoy	\$2,349
Freeport	\$72,973	Schertz	\$60,110
Freer	\$3,271	Schleicher County	\$5,695
Freestone County	\$50,495	Schulenburg	\$2,560
Friendswood	\$140,330	Scotland	\$148
Frio County	\$19,954	Scottsville	\$708
Friona	\$2,848	Scurry	\$1,110
Frisco	\$405,309	Scurry County	\$73,116
Fritch	\$4,548	Seabrook	\$30,270
Frost	\$321	Seadrift	\$991
Fruitvale	\$2,344	Seagoville	\$17,106
Fulshear	\$5,272	Seagraves	\$7,531
Fulton	\$1,602	Sealy	\$20,637
Gaines County	\$54,347	Seguin	\$376,538
Gainesville	\$153,980	Selma	\$22,429
Galena Park	\$13,093	Seminole	\$16,092
Gallatin	\$1,253	Seven Oaks	\$3,917
Galveston	\$488,187	Seven Points	\$7,452
Galveston County	\$1,124,093	Seymour	\$14,218

Ganado	\$5,510	Shackelford County	\$1,288
Garden Ridge	\$11,351	Shady Shores	\$594
Garland	\$420,244	Shallowater	\$1,907
Garrett	\$2,510	Shamrock	\$4,328
Garrison	\$3,555	Shavano Park	\$3,178
Gary City	\$450	Shelby County	\$109,925
Garza County	\$8,944	Shenandoah	\$47,122
Gatesville	\$26,994	Shepherd	\$147
George West	\$6,207	Sherman	\$330,585
Georgetown	\$225,896	Sherman County	\$7,930
Gholson	\$1,505	Shiner	\$4,042
Giddings	\$12,674	Shoreacres	\$958
Gillespie County	\$63,191	Silsbee	\$66,442
Gilmer	\$33,951	Silverton	\$14
Gladewater	\$24,638	Simonton	\$1,906
Glasscock County	\$1,000	Sinton	\$23,658
Glen Rose	\$540	Skellytown	\$400
Glenn Heights	\$16,593	Slaton	\$154
Godley	\$3,115	Smiley	\$655
Goldsmith	\$677	Smith County	\$758,961
Goldthwaite	\$1,225	Smithville	\$17,009
Goliad	\$3,563	Smyer	\$300
Goliad County	\$34,660	Snook	\$1,422
Golinda	\$100	Snyder	\$9,018
Gonzales	\$14,882	Socorro	\$11,125
Gonzales County	\$33,230	Somerset	\$1,527
Goodlow	\$221	Somervell County	\$57,076
Goodrich	\$9,643	Somerville	\$3,806
Gordon	\$365	Sonora	\$7,337
Goree	\$749	Sour Lake	\$17,856
Gorman	\$3,107	South Houston	\$25,620
Graford	\$23	South Mountain	\$154
Graham	\$235,428	South Padre Island	\$30,629
Granbury	\$71,735	Southlake	\$70,846
Grand Prairie	\$445,439	Southmayd	\$7,096
Grand Saline	\$36,413	Southside Place	\$885
Grandfalls	\$65	Spearman	\$14,000
Grandview	\$6,600	Splendora	\$7,756
Granger	\$2,741	Spofford	\$7
Granite Shoals	\$11,834	Spring Valley Village	\$16,404

Granjeno	\$43	Springlake	\$3
Grapeland	\$7,287	Springtown	\$14,244
Grapevine	\$129,195	Spur	\$427
Gray County	\$65,884	St. Hedwig	\$111
Grays Prairie	\$17	St. Jo	\$7,360
Grayson County	\$539,083	St. Paul	\$21
Greenville	\$203,112	Stafford	\$75,145
Gregg County	\$243,744	Stagecoach	\$3,036
Gregory	\$4,697	Stamford	\$398
Grey Forest	\$474	Stanton	\$3,838
Grimes County	\$94,878	Staples	\$19
Groesbeck	\$5,745	Star Harbor	\$151
Groom	\$965	Starr County	\$99,896
Groves	\$40,752	Stephens County	\$35,244
Groveton	\$8,827	Stephenville	\$83,472
Gruver	\$1,166	Sterling City	\$62
Guadalupe County	\$146,824	Sterling County	\$939
Gun Barrel City	\$36,302	Stinnett	\$4,097
Gunter	\$4,609	Stockdale	\$741
Gustine	\$34	Stonewall County	\$1,822
Hackberry	\$94	Stratford	\$8,378
Hale Center	\$6,042	Strawn	\$987
Hale County	\$79,150	Streetman	\$5
Hall County	\$8,933	Sudan	\$32
Hallettsville	\$6,895	Sugar Land	\$321,561
Hallsburg	\$272	Sullivan City	\$6,121
Hallsville	\$10,239	Sulphur Springs	\$124,603
Haltom City	\$71,800	Sun Valley	\$4
Hamilton	\$3,581	Sundown	\$2,592
Hamilton County	\$66,357	Sunnyvale	\$3,248
Hamlin	\$4,656	Sunray	\$2,571
Hansford County	\$16,416	Sunrise Beach Village	\$2,083
Happy	\$327	Sunset Valley	\$9,425
Hardeman County	\$15,219	Surfside Beach	\$6,530
Hardin	\$100	Sutton County	\$6,541
Hardin County	\$379,800	Sweeny	\$4,503
Harker Heights	\$113,681	Sweetwater	\$68,248
Harlingen	\$165,429	Swisher County	\$7,251
Harris County	\$14,966,202	Taft	\$5,861
Harrison County	\$185,910	Tahoka	\$430

Hart	\$86	Talco	\$372
Hartley County	\$786	Talty	\$9,124
Haskell	\$10,829	Tarrant County	\$6,171,159
Haskell County	\$22,011	Tatum	\$972
Haslet	\$1,908	Taylor	\$57,945
Hawk Cove	\$674	Taylor County	\$351,078
Hawkins	\$7,932	Taylor Lake Village	\$412
Hawley	\$931	Taylor Landing	\$153
Hays	\$506	Teague	\$1,714
Hays County	\$529,489	Tehuacana	\$12
Hearne	\$16,824	Temple	\$280,747
Heath	\$28,751	Tenaha	\$4,718
Hebron	\$687	Terrell	\$148,706
Hedley	\$70	Terrell County	\$5,737
Hedwig Village	\$13,067	Terrell Hills	\$9,858
Helotes	\$15,790	Terry County	\$25,423
Hemphill	\$8,035	Texarkana	\$192,094
Hemphill County	\$14,394	Texas City	\$298,702
Hempstead	\$21,240	Texhoma	\$156
Henderson	\$59,966	Texline	\$865
Henderson County	\$327,965	The Colony	\$114,297
Henrietta	\$2,720	The Hills	\$1,004
Hereford	\$20,423	Thompsons	\$1,897
Hewitt	\$19,776	Thorndale	\$1,595
Hickory Creek	\$16,510	Thornton	\$270
Hico	\$5,534	Thorntonville	\$87
Hidalgo	\$26,621	Thrall	\$825
Hidalgo County	\$1,253,103	Three Rivers	\$4,669
Hideaway	\$922	Throckmorton	\$29
Higgins	\$43	Throckmorton County	\$5,695
Highland Haven	\$320	Tiki Island	\$2,178
Highland Park	\$43,383	Timbercreek Canyon	\$369
Highland Village	\$50,315	Timpson	\$12,642
Hill Country Village	\$6,485	Tioga	\$2,390
Hill County	\$127,477	Tira	\$185
Hillcrest	\$5,345	Titus County	\$70,611
Hillsboro	\$46,609	Toco	\$4
Hilshire Village	\$859	Todd Mission	\$1,680
Hitchcock	\$28,796	Tolar	\$2,369
Hockley County	\$46,407	Tom Bean	\$2,293

Holiday Lakes	\$1,795	Tom Green County	\$282,427
Holland	\$77	Tomball	\$34,620
Holliday	\$5,910	Tool	\$14,787
Hollywood Park	\$9,424	Toyah	\$40
Hondo	\$115,288	Travis County	\$4,703,473
Honey Grove	\$7,196	Trent	\$63
Hood County	\$292,105	Trenton	\$3,089
Hooks	\$2,702	Trinidad	\$5,859
Hopkins County	\$149,518	Trinity	\$23,652
Horizon City	\$7,520	Trinity County	\$105,766
Horseshoe Bay	\$48,173	Trophy Club	\$29,370
Houston County	\$78,648	Troup	\$7,918
Houston	\$7,021,793	Troy	\$5,320
Howard County	\$89,330	Tulia	\$8,911
Howardwick	\$84	Turkey	\$737
Howe	\$9,177	Tuscola	\$138
Hubbard	\$3,635	Tye	\$1,766
Hudson	\$6,840	Tyler	\$723,829
Hudson Oaks	\$15,637	Tyler County	\$131,743
Hudspeth County	\$985	Uhland	\$1,545
Hughes Springs	\$4,442	Uncertain	\$185
Humble	\$73,952	Union Grove	\$994
Hunt County	\$309,851	Union Valley	\$666
Hunters Creek Village	\$14,708	Universal City	\$28,428
Huntington	\$8,792	University Park	\$50,833
Huntsville	\$80,373	Upshur County	\$128,300
Hurst	\$99,187	Upton County	\$8,499
Hutchins	\$9,551	Uvalde	\$18,439
Hutchinson County	\$74,630	Uvalde County	\$36,244
Hutto	\$38,346	Val Verde County	\$117,815
Huxley	\$738	Valentine	\$207
Idalou	\$1,999	Valley Mills	\$2,228
Impact	\$8	Valley View	\$1,824
Indian Lake	\$473	Van	\$6,206
Industry	\$604	Van Alstyne	\$43,749
Ingleside on the Bay	\$142	Van Horn	\$211
Ingleside	\$40,487	Van Zandt County	\$248,747
Ingram	\$5,243	Vega	\$974
Iola	\$3,164	Venus	\$9,792
Iowa Colony	\$4,090	Vernon	\$81,337

Iowa Park	\$23,487	Victoria	\$84,598
Iraan	\$56	Victoria County	\$520,886
Iredell	\$216	Vidor	\$95,620
Irion County	\$9,105	Vinton	\$622
Irving	\$427,818	Volente	\$333
Italy	\$5,349	Von Ormy	\$513
Itasca	\$8,694	Waco	\$512,007
Ivanhoe	\$26	Waelder	\$3,427
Jacinto City	\$14,141	Wake Village	\$174
Jack County	\$14,799	Walker County	\$184,624
Jacksboro	\$23,254	Waller County	\$126,206
Jackson County	\$37,984	Waller	\$11,295
Jacksonville	\$80,179	Wallis	\$2,698
Jamaica Beach	\$4,913	Walnut Springs	\$183
Jarrell	\$2,423	Ward County	\$67,920
Jasper	\$78,422	Warren City	\$66
Jasper County	\$248,855	Washington County	\$83,727
Jayton	\$63	Waskom	\$5,346
Jeff Davis County	\$8,500	Watauga	\$33,216
Jefferson	\$11,194	Waxahachie	\$152,094
Jefferson County	\$756,614	Weatherford	\$207,872
Jersey Village	\$36,347	Webb County	\$505,304
Jewett	\$9,338	Webberville	\$1,280
Jim Hogg County	\$12,718	Webster	\$53,202
Jim Wells County	\$166,539	Weimar	\$5,830
Joaquin	\$810	Weinert	\$234
Johnson City	\$3,581	Weir	\$443
Johnson County	\$408,692	Wellington	\$9,111
Jolly	\$26	Wellman	\$383
Jones County	\$22,001	Wells	\$1,357
Jones Creek	\$5,078	Weslaco	\$73,949
Jonestown	\$6,419	West	\$3,522
Josephine	\$881	West Columbia	\$17,958
Joshua	\$20,619	West Lake Hills	\$17,056
Jourdanton	\$9,600	West Orange	\$42,452
Junction	\$4,825	West Tawakoni	\$6,995
Justin	\$8,575	West University Place	\$34,672
Karnes City	\$11,632	Westbrook	\$43
Karnes County	\$35,249	Westlake	\$41,540
Katy	\$52,467	Weston	\$266

Kaufman	\$27,607	Weston Lakes	\$189
Kaufman County	\$353,047	Westover Hills	\$4,509
Keene	\$38,296	Westworth Village	\$7,842
Keller	\$79,189	Wharton	\$31,700
Kemah	\$28,325	Wharton County	\$72,887
Kemp	\$6,419	Wheeler	\$447
Kempner	\$330	Wheeler County	\$26,273
Kendall County	\$100,643	White Deer	\$1,273
Kendleton	\$13	White Oak	\$15,305
Kenedy	\$676	White Settlement	\$23,304
Kenedy County	\$1,000	Whiteface	\$155
Kenefick	\$416	Whitehouse	\$29,017
Kennard	\$132	Whitesboro	\$18,932
Kennedale	\$21,024	Whitewright	\$7,098
Kent County	\$939	Whitney	\$73
Kerens	\$1,924	Wichita County	\$552,371
Kermit	\$5,652	Wichita Falls	\$832,574
Kerr County	\$218,452	Wickett	\$87
Kerrville	\$190,357	Wilbarger County	\$55,124
Kilgore	\$105,583	Willacy County	\$24,581
Killeen	\$535,650	Williamson County	\$1,195,987
Kimble County	\$20,480	Willis	\$24,384
King County	\$1,000	Willow Park	\$26,737
Kingsville	\$20,083	Wills Point	\$43,765
Kinney County	\$2,142	Wilmer	\$426
Kirby	\$8,752	Wilson	\$12
Kirbyville	\$10,690	Wilson County	\$121,034
Kirvin	\$2	Wimberley	\$724
Kleberg County	\$124,109	Winderest	\$12,908
Knollwood	\$1,160	Windom	\$1,087
Knox City	\$1,962	Windthorst	\$3,385
Knox County	\$11,730	Winfield	\$290
Kosse	\$2,468	Wink	\$120
Kountze	\$19,716	Winkler County	\$61,163
Kress	\$186	Winnnsboro	\$28,791
Krugerville	\$1,508	Winona	\$319
Krum	\$9,661	Winters	\$6,229
Kurten	\$686	Wise County	\$289,074
Kyle	\$51,835	Wixon Valley	\$441
La Feria	\$10,381	Wolfe City	\$5,466

La Grange	\$9,623	Wolfforth	\$4,022
La Grulla	\$1,708	Wood County	\$267,048
La Joya	\$8,457	Woodbranch	\$9,617
La Marque	\$98,930	Woodcreek	\$358
La Porte	\$91,532	Woodloch	\$1,012
La Salle County	\$14,975	Woodsboro	\$1,130
La Vernia	\$3,217	Woodson	\$122
La Villa	\$572	Woodville	\$20,340
La Ward	\$321	Woodway	\$25,713
LaCoste	\$159	Wortham	\$376
Lacy-Lakeview	\$11,599	Wylie	\$114,708
Ladonia	\$2,011	Yantis	\$2,072
Lago Vista	\$13,768	Yoakum County	\$34,924
Laguna Vista	\$3,689	Yoakum	\$20,210
Lake Bridgeport	\$232	Yorktown	\$5,447
Lake City	\$2,918	Young County	\$44,120
Lake Dallas	\$25,314	Zapata County	\$56,480
Lake Jackson	\$75,781	Zavala County	\$38,147
Lake Tanglewood	\$613	Zavalla	\$1,088
Lake Worth	\$20,051		

EXHIBIT C

Exhibit C: TX Opioid Council & Health Care Region Allocations plus Administrative Costs
70% of Total (\$700 million)

Health Care Region Allocation*: \$693 million; Administrative Costs: \$7 million

Region	Counties in Health Care Region	Allocation
1	Anderson, Bowie, Camp, Cass, Cherokee, Delta, Fannin, Franklin, Freestone, Gregg, Harrison, Henderson, Hopkins, Houston, Hunt, Lamar, Marion, Morris, Panola, Rains, Red, River, Rusk, Smith, Titus, Trinity, Upshur, Van, Zandt, Wood	\$38,223,336
2	Angelina, Brazoria, Galveston, Hardin, Jasper, Jefferson, Liberty, Nacogdoches, Newton, Orange, Polk, Sabine, San Augustine, San Jacinto, Shelby, Tyler	\$54,149,215
3	Austin, Calhoun, Chambers, Colorado, Fort Bend, Harris, Matagorda, Waller, Wharton	\$120,965,680
4	Aransas, Bee, Brooks, De Witt, Duval, Goliad, Gonzales, Jackson, Jim Wells, Karnes, Kenedy, Kleberg, Lavaca, Live Oak, Nueces, Refugio, San Patricio, Victoria	\$27,047,477
5	Cameron, Hidalgo, Starr, Willacy	\$17,619,875
6	Atascosa, Bandera, Bexar, Comal, Dimmit, Edwards, Frio, Gillespie, Guadalupe, Kendall, Kerr, Kinney, La Salle, McMullen, Medina, Real, Uvalde, Val Verde, Wilson, Zavala	\$68,228,047
7	Bastrop, Caldwell, Fayette, Hays, Lee, Travis	\$50,489,691
8	Bell, Blanco, Burnet, Lampasas, Llano, Milam, Mills, San Saba, Williamson	\$24,220,521
9	Dallas, Kaufman	\$66,492,094
10	Ellis, Erath, Hood, Johnson, Navarro, Parker, Somervell, Tarrant, Wise	\$65,538,414
11	Brown, Callahan, Comanche, Eastland, Fisher, Haskell, Jones, Knox, Mitchell, Nolan, Palo Pinto, Shackelford, Stephens, Stonewall, Taylor	\$9,509,818
12	Armstrong, Bailey, Borden, Briscoe, Carson, Castro, Childress, Cochran, Collingsworth, Cottle, Crosby, Dallam, Dawson, Deaf Smith, Dickens, Donley, Floyd, Gaines, Garza, Gray, Hale, Hall, Hansford, Hartley, Hemphill, Hockley, Hutchinson, Kent, King, Lamb, Lipscomb, Lubbock, Lynn, Moore, Motley, Ochiltrie, Oldham, Parmer, Potter, Randall, Roberts, Scurry, Sherman, Swisher, Terry, Wheeler, Yoakum	\$23,498,027
13	Coke, Coleman, Concho, Crockett, Irion, Kimble, Mason, McCulloch, Menard, Pecos, Reagan, Runnels, Schleicher, Sterling, Sutton, Terrell, Tom Green	\$5,195,605
14	Andrews, Brewster, Crane, Culberson, Ector, Glasscock, Howard, Jeff Davis, Loving, Martin, Midland, Presidio, Reeves, Upton, Ward, Winkler	\$12,124,354
15	El Paso, Hudspeth	\$17,994,285
16	Bosque, Coryell, Falls, Hamilton, Hill, Limestone, McLennan	\$9,452,018
17	Brazos, Burleson, Grimes, Leon, Madison, Montgomery, Robertson, Walker, Washington	\$23,042,947
18	Collin, Denton, Grayson, Rockwall	\$39,787,684
19	Archer, Baylor, Clay, Cooke, Foard, Hardeman, Jack, Montague, Throckmorton, Wichita, Wilbarger, Young	\$12,665,268
20	Jim Hogg, Maverick, Webb, Zapata	\$6,755,656
	Administrative Costs	\$7,000,000

* Each Region shall reserve 25% of its allocation for Targeted Funds under the guidelines of Exhibit A.

Exhibit E

Texas Attorney General Release
October 25, 2023

Attorney General's Release of Opioid-Related Claims Pursuant to the Walgreens Settlement Agreement

WHEREAS the Walgreens Settlement Agreement dated December 9, 2022 (the "Agreement") provides in Section X.A that, as of the Effective Date of the Agreement, Walgreens and the Released Entities will be released and forever discharged from all of the Releasers' Released Claims;¹ and

WHEREAS the Agreement provides in Section I.NNN that Releasers (as defined in the Agreement) who are releasing claims under Section X.A include without limitation and to the maximum extent of the power of each Settling State's Attorney General to release Claims (a) the Settling State's and Participating Subdivision's departments, agencies, divisions, boards, commissions, Subdivisions, districts, instrumentalities of any kind and attorneys, including its Attorney General, and any person in his or her official capacity whether elected or appointed to serve any of the foregoing and any agency, person, or other entity claiming by or through any of the foregoing, (b) any public entities, public instrumentalities, public educational institutions, unincorporated districts, fire districts, irrigation districts, and other Special Districts in a Settling State, and (c) any person or entity acting in a *parens patriae*, sovereign, quasi-sovereign, private attorney general, *qui tam*, taxpayer, or other capacity seeking relief on behalf of or generally applicable to the general public with respect to a Settling State or Subdivision in a Settling State, whether or not any of them participate in this Agreement; and

WHEREAS the Agreement provides in Section X.F that each Settling State's Attorney General expressly represents and warrants that he or she has, or has obtained, the authority to settle and release, to the maximum extent of the State's power, all Released Claims of (1) his or her respective Settling State, (2) all past and present executive departments, state agencies, divisions, boards, commissions and instrumentalities with the regulatory authority to enforce state and federal controlled substances acts, and (3) any of his or her respective Settling State's past and present executive departments, agencies, divisions, boards, commissions and instrumentalities that have the authority to bring Claims related to Covered Conduct seeking money (including abatement and/or remediation) or revocation or suspension of a pharmaceutical distribution or dispensing license. For the purposes of clause (3) above, executive departments, agencies, divisions, boards, commissions, and instrumentalities are those that are under the executive authority or direct control of the State's Governor; and


WHEREAS the Agreement provides in Section X.F that a release from a Settling State's Governor is sufficient to demonstrate that the appropriate releases have been obtained for the purposes of clause (3) of Section X.F, and the Governor of the State of Texas has provided a release;

THEREFORE, pursuant to the foregoing provisions of the Agreement and without limitation and to the maximum extent of the power of the Attorney General, the Released Entities are, as of the Effective Date, hereby released from any and all Released Claims of (a) the State of Texas and

¹ Capitalized terms used herein and defined in the Agreement have the meanings given to them in the Agreement.

its Participating Subdivision's departments, agencies, divisions, boards, commissions, Subdivisions, districts, instrumentalities of any kind and attorneys, including its Attorney General, and any person in his or her official capacity whether elected or appointed to serve any of the foregoing and any agency, person, or other entity claiming by or through any of the foregoing, (b) any public entities, public instrumentalities, public educational institutions, unincorporated districts, fire districts, irrigation districts, and other Special Districts in the State of Texas and (c) any person or entity acting in a *parens patriae*, sovereign, quasi-sovereign, private attorney general, *qui tam*, taxpayer, or other capacity seeking relief on behalf of or generally applicable to the general public with respect to the State of Texas or Subdivision in the State of Texas, whether or not any of them participate in this Agreement; and

THEREFORE, pursuant to the foregoing provisions of the Agreement and to the maximum extent of the State of Texas's power, the Released Entities are, as of the Effective Date, hereby released from any and all Released Claims of (1) the State of Texas, (2) all past and present executive departments, state agencies, divisions, boards, commissions and instrumentalities with the regulatory authority to enforce state and federal controlled substances acts, and (3) any of the State of Texas's past and present executive departments, agencies, divisions, boards, commissions and instrumentalities that have the authority to bring Claims related to Covered Conduct seeking money (including abatement and/or remediation) or revocation or suspension of a pharmaceutical distribution or dispensing license. For the purposes of clause (3) above, executive departments, agencies, divisions, boards, commissions, and instrumentalities are those that are under the executive authority or direct control of the State of Texas's Governor.



Attorney General of the State of Texas

Date: 10/25/23